

**NOTICE!!**

**These documents have been scanned!**

**Do not place un-scanned documents beneath this notice!**

**Do not remove this notice from this file!**

GPO Jacket No. 560-102  
Print Order 61540  
Rise Business Services, LLC  
Job=AZ15 5/2/2019



Box Number= AZ15018



Claim Begin-End: AMC437465-AMC437811

1 Initial Receipt



AZ15018-22

AMC437155-AMC437465

<b>AMC#</b>	<b>DATE CLOSED</b>	<b>ADJ INITIALS</b>	<b>REMARKS</b>
437465			
437466			
437467			
437468			
437469			
437470			
437471			
437472			
437473			
437474			
437475			
437476			
437477			
437478			
437479			
437480			
437481			
437482			
437483			
437484			

AMC#	DATE CLOSED	ADJ INITIALS	REMARKS
437485			
437486			
437487			
437488			
437489			
437490			
437491			
437492			
437493			
437494			
437495			
437496			
437497			
437498			
437499			
437500			
437501			
437502			
437503			
437504			

AMC#	DATE CLOSED	ADJ INITIALS	REMARKS
437505			
437506			
437507			
437508			
437509			
437510			
437511			
437512			
437513			
437514			
437515			
437516			
437517			
437518			
437519			
437520			
437521			
437522			
437523			
437524			

AMC#	DATE CLOSED	ADJ INITIALS	REMARKS
437525			
437526			
437527			
437528			
437529			
437530			
437531			
437532			
437533			
437534			
437535			
437536			
437537			
437538			
437539			
437540			
437541			
437542			
437543			
437544			

<b>AMC#</b>	<b>DATE CLOSED</b>	<b>ADJ INITIALS</b>	<b>REMARKS</b>
437545			
437546			
437547			
437548			
437549			
437550			
437551			
437552			
437553			
437554			
437555			
437556			
437557			
437558			
437559			
437560			
437561			
437562			
437563			
437564			

AMC#	DATE CLOSED	ADJ INITIALS	REMARKS
437565			
437566			
437567			
437568			
437569			
437570			
437571			
437572			
437573			
437574			
437575			
437576			
437577			
437578			
437579			
437580			
437581			
437582			
437583			
437584			

AMC#	DATE CLOSED	ADJ INITIALS	REMARKS
437585			
437586			
437587			
437588			
437589			
437590			
437591			
437592			
437593			
437594			
437595			
437596			
437597			
437598			
437599			
437600			
437601			
437602			
437603			
437604			



AMC#	DATE CLOSED	ADJ INITIALS	REMARKS
437605			
437606			
437607			
437608			
437609			
437610			
437611			
437612			
437613			
437614			
437615			
437616			
437617			
437618			
437619			
437620			
437621			
437622			
437623			
437624			

AMC#	DATE CLOSED	ADJ INITIALS	REMARKS
437625			
437626			
437627			
437628			
437629			
437630			
437631			
437632			
437633			
437634			
437635			
437636			
437637			
437638			
437639			
437640			
437641			
437642			
437643			
437644			



**United States Department of the Interior**  
**Bureau of Land Management**  
 LANDS/RECREATION & PLANNING  
 ONE N CENTRAL AVE  
 PHOENIX, AZ 85004 -2203  
 Phone: 602-417-9200

Receipt

No: 3533328

<b>Transaction #:</b> 3635424	
<b>Date of Transaction:</b> 04/08/2016	
<b>CUSTOMER:</b>	
DRAKE CEMENT LLC 5745 N SCOTTSDALE RD STE B110 SCOTTSDALE, AZ 85250-5902 US	

**ENTERED**  
 APR 14 2016  
 BY: *JK*

LINE #	QTY	DESCRIPTION	REMARKS	UNIT PRICE	TOTAL
		LOCATABLE MINERALS / MINING CLAIMS- NEW, UNADJUD, ONE OR MORE AUTH NOS / NEW MINING CLAIMS LOCATION FEE <b>CASES:</b> AMC437465/\$37.00, AMC437466/\$37.00, AMC437467/\$37.00, AMC437468/\$37.00, AMC437469/\$37.00, AMC437470/\$37.00, AMC437471/\$37.00, AMC437472/\$37.00, AMC437473/\$37.00, AMC437474/\$37.00, AMC437475/\$37.00, AMC437476/\$37.00, AMC437477/\$37.00, AMC437478/\$37.00, AMC437479/\$37.00, AMC437480/\$37.00, AMC437481/\$37.00, AMC437482/\$37.00, AMC437483/\$37.00, AMC437484/\$37.00, AMC437485/\$37.00, AMC437486/\$37.00, AMC437487/\$37.00, AMC437488/\$37.00, AMC437489/\$37.00, AMC437490/\$37.00, AMC437491/\$37.00, AMC437492/\$37.00, AMC437493/\$37.00, AMC437494/\$37.00, AMC437495/\$37.00, AMC437496/\$37.00, AMC437497/\$37.00, AMC437498/\$37.00, AMC437499/\$37.00, AMC437500/\$37.00, AMC437501/\$37.00, AMC437502/\$37.00, AMC437503/\$37.00, AMC437504/\$37.00, AMC437505/\$37.00, AMC437506/\$37.00, AMC437507/\$37.00, AMC437508/\$37.00, AMC437509/\$37.00, AMC437510/\$37.00, AMC437511/\$37.00, AMC437512/\$37.00, AMC437513/\$37.00, AMC437514/\$37.00, AMC437515/\$37.00, AMC437516/\$37.00, AMC437517/\$37.00, AMC437518/\$37.00, AMC437519/\$37.00, AMC437520/\$37.00,			

AMC437521/\$37.00, AMC437522/\$37.00,  
AMC437523/\$37.00, AMC437524/\$37.00,  
AMC437525/\$37.00, AMC437526/\$37.00,  
AMC437527/\$37.00, AMC437528/\$37.00,  
AMC437529/\$37.00, AMC437530/\$37.00,  
AMC437531/\$37.00, AMC437532/\$37.00,  
AMC437533/\$37.00, AMC437534/\$37.00,  
AMC437535/\$37.00, AMC437536/\$37.00,  
AMC437537/\$37.00, AMC437538/\$37.00,  
AMC437539/\$37.00, AMC437540/\$37.00,  
AMC437541/\$37.00, AMC437542/\$37.00,  
AMC437543/\$37.00, AMC437544/\$37.00,  
AMC437545/\$37.00, AMC437546/\$37.00,  
AMC437547/\$37.00, AMC437548/\$37.00,  
AMC437549/\$37.00, AMC437550/\$37.00,  
AMC437551/\$37.00, AMC437552/\$37.00,  
AMC437553/\$37.00, AMC437554/\$37.00,  
AMC437555/\$37.00, AMC437556/\$37.00,  
AMC437557/\$37.00, AMC437558/\$37.00,  
AMC437559/\$37.00, AMC437560/\$37.00,  
AMC437561/\$37.00, AMC437562/\$37.00,  
AMC437563/\$37.00, AMC437564/\$37.00,  
AMC437565/\$37.00, AMC437566/\$37.00,  
AMC437567/\$37.00, AMC437568/\$37.00,  
AMC437569/\$37.00, AMC437570/\$37.00,  
AMC437571/\$37.00, AMC437572/\$37.00,  
AMC437573/\$37.00, AMC437574/\$37.00,  
AMC437575/\$37.00, AMC437576/\$37.00,  
AMC437577/\$37.00, AMC437578/\$37.00,  
AMC437579/\$37.00, AMC437580/\$37.00,  
AMC437581/\$37.00, AMC437582/\$37.00,  
AMC437583/\$37.00, AMC437584/\$37.00,  
AMC437585/\$37.00, AMC437586/\$37.00,  
AMC437587/\$37.00, AMC437588/\$37.00,  
AMC437589/\$37.00, AMC437590/\$37.00,  
AMC437591/\$37.00, AMC437592/\$37.00,  
AMC437593/\$37.00, AMC437594/\$37.00,  
AMC437595/\$37.00, AMC437596/\$37.00,  
AMC437597/\$37.00, AMC437598/\$37.00,  
AMC437599/\$37.00, AMC437600/\$37.00,  
AMC437601/\$37.00, AMC437602/\$37.00,  
AMC437603/\$37.00, AMC437604/\$37.00,  
AMC437605/\$37.00, AMC437606/\$37.00,  
AMC437607/\$37.00, AMC437608/\$37.00,  
AMC437609/\$37.00, AMC437610/\$37.00,  
AMC437611/\$37.00, AMC437612/\$37.00,  
AMC437613/\$37.00, AMC437614/\$37.00,  
AMC437615/\$37.00, AMC437616/\$37.00,  
AMC437617/\$37.00, AMC437618/\$37.00,  
AMC437619/\$37.00, AMC437620/\$37.00,

AMC437621/\$37.00, AMC437622/\$37.00,  
AMC437623/\$37.00, AMC437624/\$37.00,  
AMC437625/\$37.00, AMC437626/\$37.00,  
AMC437627/\$37.00, AMC437628/\$37.00,  
AMC437629/\$37.00, AMC437630/\$37.00,  
AMC437631/\$37.00, AMC437632/\$37.00,  
AMC437633/\$37.00, AMC437634/\$37.00,  
AMC437635/\$37.00, AMC437636/\$37.00,  
AMC437637/\$37.00, AMC437638/\$37.00,  
AMC437639/\$37.00, AMC437640/\$37.00,  
AMC437641/\$37.00, AMC437642/\$37.00,  
AMC437643/\$37.00, AMC437644/\$37.00,  
AMC437645/\$37.00, AMC437646/\$37.00,  
AMC437647/\$37.00, AMC437648/\$37.00,  
AMC437649/\$37.00, AMC437650/\$37.00,  
AMC437651/\$37.00, AMC437652/\$37.00,  
AMC437653/\$37.00, AMC437654/\$37.00,  
AMC437655/\$37.00, AMC437656/\$37.00,  
AMC437657/\$37.00, AMC437658/\$37.00,  
AMC437659/\$37.00, AMC437660/\$37.00,  
AMC437661/\$37.00, AMC437662/\$37.00,  
AMC437663/\$37.00, AMC437664/\$37.00,  
AMC437665/\$37.00, AMC437666/\$37.00,  
AMC437667/\$37.00, AMC437668/\$37.00,  
AMC437669/\$37.00, AMC437670/\$37.00,  
AMC437671/\$37.00, AMC437672/\$37.00,  
AMC437673/\$37.00, AMC437674/\$37.00,  
AMC437675/\$37.00, AMC437676/\$37.00,  
AMC437677/\$37.00, AMC437678/\$37.00,  
AMC437679/\$37.00, AMC437680/\$37.00,  
AMC437681/\$37.00, AMC437682/\$37.00,  
AMC437683/\$37.00, AMC437684/\$37.00,  
AMC437685/\$37.00, AMC437686/\$37.00,  
AMC437687/\$37.00, AMC437688/\$37.00,  
AMC437689/\$37.00, AMC437690/\$37.00,  
AMC437691/\$37.00, AMC437692/\$37.00,  
AMC437693/\$37.00, AMC437694/\$37.00,  
AMC437695/\$37.00, AMC437696/\$37.00,  
AMC437697/\$37.00, AMC437698/\$37.00,  
AMC437699/\$37.00, AMC437700/\$37.00,  
AMC437701/\$37.00, AMC437702/\$37.00,  
AMC437703/\$37.00, AMC437704/\$37.00,  
AMC437705/\$37.00, AMC437706/\$37.00,  
AMC437707/\$37.00, AMC437708/\$37.00,  
AMC437709/\$37.00, AMC437710/\$37.00,  
AMC437711/\$37.00, AMC437712/\$37.00,  
AMC437713/\$37.00, AMC437714/\$37.00,  
AMC437715/\$37.00, AMC437716/\$37.00,  
AMC437717/\$37.00, AMC437718/\$37.00,  
AMC437719/\$37.00, AMC437720/\$37.00,

347.00

- n/a - 12839.00

AMC437721/\$37.00, AMC437722/\$37.00,  
AMC437723/\$37.00, AMC437724/\$37.00,  
AMC437725/\$37.00, AMC437726/\$37.00,  
AMC437727/\$37.00, AMC437728/\$37.00,  
AMC437729/\$37.00, AMC437730/\$37.00,  
AMC437731/\$37.00, AMC437732/\$37.00,  
AMC437733/\$37.00, AMC437734/\$37.00,  
AMC437735/\$37.00, AMC437736/\$37.00,  
AMC437737/\$37.00, AMC437738/\$37.00,  
AMC437739/\$37.00, AMC437740/\$37.00,  
AMC437741/\$37.00, AMC437742/\$37.00,  
AMC437743/\$37.00, AMC437744/\$37.00,  
AMC437745/\$37.00, AMC437746/\$37.00,  
AMC437747/\$37.00, AMC437748/\$37.00,  
AMC437749/\$37.00, AMC437750/\$37.00,  
AMC437751/\$37.00, AMC437752/\$37.00,  
AMC437753/\$37.00, AMC437754/\$37.00,  
AMC437755/\$37.00, AMC437756/\$37.00,  
AMC437757/\$37.00, AMC437758/\$37.00,  
AMC437759/\$37.00, AMC437760/\$37.00,  
AMC437761/\$37.00, AMC437762/\$37.00,  
AMC437763/\$37.00, AMC437764/\$37.00,  
AMC437765/\$37.00, AMC437766/\$37.00,  
AMC437767/\$37.00, AMC437768/\$37.00,  
AMC437769/\$37.00, AMC437770/\$37.00,  
AMC437771/\$37.00, AMC437772/\$37.00,  
AMC437773/\$37.00, AMC437774/\$37.00,  
AMC437775/\$37.00, AMC437776/\$37.00,  
AMC437777/\$37.00, AMC437778/\$37.00,  
AMC437779/\$37.00, AMC437780/\$37.00,  
AMC437781/\$37.00, AMC437782/\$37.00,  
AMC437783/\$37.00, AMC437784/\$37.00,  
AMC437785/\$37.00, AMC437786/\$37.00,  
AMC437787/\$37.00, AMC437788/\$37.00,  
AMC437789/\$37.00, AMC437790/\$37.00,  
AMC437791/\$37.00, AMC437792/\$37.00,  
AMC437793/\$37.00, AMC437794/\$37.00,  
AMC437795/\$37.00, AMC437796/\$37.00,  
AMC437797/\$37.00, AMC437798/\$37.00,  
AMC437799/\$37.00, AMC43800/\$37.00,  
AMC43801/\$37.00, AMC43802/\$37.00,  
AMC43803/\$37.00, AMC43804/\$37.00,  
AMC43805/\$37.00, AMC43806/\$37.00,  
AMC43807/\$37.00, AMC43808/\$37.00,  
AMC43809/\$37.00, AMC43810/\$37.00,  
AMC43811/\$37.00

2

LOCATABLE MINERALS / MINING CLAIMS-  
NEW, UNADJUD, ONE OR MORE AUTH NOS /  
NEW MINING CLAIM PROCESSING FEE  
CASES: AMC437465/\$20.00, AMC437466/\$20.00,

AMC437467/\$20.00, AMC437468/\$20.00,  
AMC437469/\$20.00, AMC437470/\$20.00,  
AMC437471/\$20.00, AMC437472/\$20.00,  
AMC437473/\$20.00, AMC437474/\$20.00,  
AMC437475/\$20.00, AMC437476/\$20.00,  
AMC437477/\$20.00, AMC437478/\$20.00,  
AMC437479/\$20.00, AMC437480/\$20.00,  
AMC437481/\$20.00, AMC437482/\$20.00,  
AMC437483/\$20.00, AMC437484/\$20.00,  
AMC437485/\$20.00, AMC437486/\$20.00,  
AMC437487/\$20.00, AMC437488/\$20.00,  
AMC437489/\$20.00, AMC437490/\$20.00,  
AMC437491/\$20.00, AMC437492/\$20.00,  
AMC437493/\$20.00, AMC437494/\$20.00,  
AMC437495/\$20.00, AMC437496/\$20.00,  
AMC437497/\$20.00, AMC437498/\$20.00,  
AMC437499/\$20.00, AMC437500/\$20.00,  
AMC437501/\$20.00, AMC437502/\$20.00,  
AMC437503/\$20.00, AMC437504/\$20.00,  
AMC437505/\$20.00, AMC437506/\$20.00,  
AMC437507/\$20.00, AMC437508/\$20.00,  
AMC437509/\$20.00, AMC437510/\$20.00,  
AMC437511/\$20.00, AMC437512/\$20.00,  
AMC437513/\$20.00, AMC437514/\$20.00,  
AMC437515/\$20.00, AMC437516/\$20.00,  
AMC437517/\$20.00, AMC437518/\$20.00,  
AMC437519/\$20.00, AMC437520/\$20.00,  
AMC437521/\$20.00, AMC437522/\$20.00,  
AMC437523/\$20.00, AMC437524/\$20.00,  
AMC437525/\$20.00, AMC437526/\$20.00,  
AMC437527/\$20.00, AMC437528/\$20.00,  
AMC437529/\$20.00, AMC437530/\$20.00,  
AMC437531/\$20.00, AMC437532/\$20.00,  
AMC437533/\$20.00, AMC437534/\$20.00,  
AMC437535/\$20.00, AMC437536/\$20.00,  
AMC437537/\$20.00, AMC437538/\$20.00,  
AMC437539/\$20.00, AMC437540/\$20.00,  
AMC437541/\$20.00, AMC437542/\$20.00,  
AMC437543/\$20.00, AMC437544/\$20.00,  
AMC437545/\$20.00, AMC437546/\$20.00,  
AMC437547/\$20.00, AMC437548/\$20.00,  
AMC437549/\$20.00, AMC437550/\$20.00,  
AMC437551/\$20.00, AMC437552/\$20.00,  
AMC437553/\$20.00, AMC437554/\$20.00,  
AMC437555/\$20.00, AMC437556/\$20.00,  
AMC437557/\$20.00, AMC437558/\$20.00,  
AMC437559/\$20.00, AMC437560/\$20.00,  
AMC437561/\$20.00, AMC437562/\$20.00,  
AMC437563/\$20.00, AMC437564/\$20.00,  
AMC437565/\$20.00, AMC437566/\$20.00,

347.00



AMC437567/\$20.00, AMC437568/\$20.00,  
AMC437569/\$20.00, AMC437570/\$20.00,  
AMC437571/\$20.00, AMC437572/\$20.00,  
AMC437573/\$20.00, AMC437574/\$20.00,  
AMC437575/\$20.00, AMC437576/\$20.00,  
AMC437577/\$20.00, AMC437578/\$20.00,  
AMC437579/\$20.00, AMC437580/\$20.00,  
AMC437581/\$20.00, AMC437582/\$20.00,  
AMC437583/\$20.00, AMC437584/\$20.00,  
AMC437585/\$20.00, AMC437586/\$20.00,  
AMC437587/\$20.00, AMC437588/\$20.00,  
AMC437589/\$20.00, AMC437590/\$20.00,  
AMC437591/\$20.00, AMC437592/\$20.00,  
AMC437593/\$20.00, AMC437594/\$20.00,  
AMC437595/\$20.00, AMC437596/\$20.00,  
AMC437597/\$20.00, AMC437598/\$20.00,  
AMC437599/\$20.00, AMC437600/\$20.00,  
AMC437601/\$20.00, AMC437602/\$20.00,  
AMC437603/\$20.00, AMC437604/\$20.00,  
AMC437605/\$20.00, AMC437606/\$20.00,  
AMC437607/\$20.00, AMC437608/\$20.00,  
AMC437609/\$20.00, AMC437610/\$20.00,  
AMC437611/\$20.00, AMC437612/\$20.00,  
AMC437613/\$20.00, AMC437614/\$20.00,  
AMC437615/\$20.00, AMC437616/\$20.00,  
AMC437617/\$20.00, AMC437618/\$20.00,  
AMC437619/\$20.00, AMC437620/\$20.00,  
AMC437621/\$20.00, AMC437622/\$20.00,  
AMC437623/\$20.00, AMC437624/\$20.00,  
AMC437625/\$20.00, AMC437626/\$20.00,  
AMC437627/\$20.00, AMC437628/\$20.00,  
AMC437629/\$20.00, AMC437630/\$20.00,  
AMC437631/\$20.00, AMC437632/\$20.00,  
AMC437633/\$20.00, AMC437634/\$20.00,  
AMC437635/\$20.00, AMC437636/\$20.00,  
AMC437637/\$20.00, AMC437638/\$20.00,  
AMC437639/\$20.00, AMC437640/\$20.00,  
AMC437641/\$20.00, AMC437642/\$20.00,  
AMC437643/\$20.00, AMC437644/\$20.00,  
AMC437645/\$20.00, AMC437646/\$20.00,  
AMC437647/\$20.00, AMC437648/\$20.00,  
AMC437649/\$20.00, AMC437650/\$20.00,  
AMC437651/\$20.00, AMC437652/\$20.00,  
AMC437653/\$20.00, AMC437654/\$20.00,  
AMC437655/\$20.00, AMC437656/\$20.00,  
AMC437657/\$20.00, AMC437658/\$20.00,  
AMC437659/\$20.00, AMC437660/\$20.00,  
AMC437661/\$20.00, AMC437662/\$20.00,  
AMC437663/\$20.00, AMC437664/\$20.00,  
AMC437665/\$20.00, AMC437666/\$20.00,

- n/a - 6940.00

AMC437667/\$20.00, AMC437668/\$20.00,  
AMC437669/\$20.00, AMC437670/\$20.00,  
AMC437671/\$20.00, AMC437672/\$20.00,  
AMC437673/\$20.00, AMC437674/\$20.00,  
AMC437675/\$20.00, AMC437676/\$20.00,  
AMC437677/\$20.00, AMC437678/\$20.00,  
AMC437679/\$20.00, AMC437680/\$20.00,  
AMC437681/\$20.00, AMC437682/\$20.00,  
AMC437683/\$20.00, AMC437684/\$20.00,  
AMC437685/\$20.00, AMC437686/\$20.00,  
AMC437687/\$20.00, AMC437688/\$20.00,  
AMC437689/\$20.00, AMC437690/\$20.00,  
AMC437691/\$20.00, AMC437692/\$20.00,  
AMC437693/\$20.00, AMC437694/\$20.00,  
AMC437695/\$20.00, AMC437696/\$20.00,  
AMC437697/\$20.00, AMC437698/\$20.00,  
AMC437699/\$20.00, AMC437700/\$20.00,  
AMC437701/\$20.00, AMC437702/\$20.00,  
AMC437703/\$20.00, AMC437704/\$20.00,  
AMC437705/\$20.00, AMC437706/\$20.00,  
AMC437707/\$20.00, AMC437708/\$20.00,  
AMC437709/\$20.00, AMC437710/\$20.00,  
AMC437711/\$20.00, AMC437712/\$20.00,  
AMC437713/\$20.00, AMC437714/\$20.00,  
AMC437715/\$20.00, AMC437716/\$20.00,  
AMC437717/\$20.00, AMC437718/\$20.00,  
AMC437719/\$20.00, AMC437720/\$20.00,  
AMC437721/\$20.00, AMC437722/\$20.00,  
AMC437723/\$20.00, AMC437724/\$20.00,  
AMC437725/\$20.00, AMC437726/\$20.00,  
AMC437727/\$20.00, AMC437728/\$20.00,  
AMC437729/\$20.00, AMC437730/\$20.00,  
AMC437731/\$20.00, AMC437732/\$20.00,  
AMC437733/\$20.00, AMC437734/\$20.00,  
AMC437735/\$20.00, AMC437736/\$20.00,  
AMC437737/\$20.00, AMC437738/\$20.00,  
AMC437739/\$20.00, AMC437740/\$20.00,  
AMC437741/\$20.00, AMC437742/\$20.00,  
AMC437743/\$20.00, AMC437744/\$20.00,  
AMC437745/\$20.00, AMC437746/\$20.00,  
AMC437747/\$20.00, AMC437748/\$20.00,  
AMC437749/\$20.00, AMC437750/\$20.00,  
AMC437751/\$20.00, AMC437752/\$20.00,  
AMC437753/\$20.00, AMC437754/\$20.00,  
AMC437755/\$20.00, AMC437756/\$20.00,  
AMC437757/\$20.00, AMC437758/\$20.00,  
AMC437759/\$20.00, AMC437760/\$20.00,  
AMC437761/\$20.00, AMC437762/\$20.00,  
AMC437763/\$20.00, AMC437764/\$20.00,  
AMC437765/\$20.00, AMC437766/\$20.00,

AMC437767/\$20.00, AMC437768/\$20.00,  
AMC437769/\$20.00, AMC437770/\$20.00,  
AMC437771/\$20.00, AMC437772/\$20.00,  
AMC437773/\$20.00, AMC437774/\$20.00,  
AMC437775/\$20.00, AMC437776/\$20.00,  
AMC437777/\$20.00, AMC437778/\$20.00,  
AMC437779/\$20.00, AMC437780/\$20.00,  
AMC437781/\$20.00, AMC437782/\$20.00,  
AMC437783/\$20.00, AMC437784/\$20.00,  
AMC437785/\$20.00, AMC437786/\$20.00,  
AMC437787/\$20.00, AMC437788/\$20.00,  
AMC437789/\$20.00, AMC437790/\$20.00,  
AMC437791/\$20.00, AMC437792/\$20.00,  
AMC437793/\$20.00, AMC437794/\$20.00,  
AMC437795/\$20.00, AMC437796/\$20.00,  
AMC437797/\$20.00, AMC437798/\$20.00,  
AMC437799/\$20.00, AMC43800/\$20.00,  
AMC43801/\$20.00, AMC43802/\$20.00,  
AMC43803/\$20.00, AMC43804/\$20.00,  
AMC43805/\$20.00, AMC43806/\$20.00,  
AMC43807/\$20.00, AMC43808/\$20.00,  
AMC43809/\$20.00, AMC43810/\$20.00,  
AMC43811/\$20.00

LOCATABLE MINERALS / MINING CLAIMS-  
NEW, UNADJUD, ONE OR MORE AUTH NOS /  
NEW MINING CLAIMS MAINTENANCE FEE  
**CASES:** AMC437465/\$155.00, AMC437466/\$155.00,  
AMC437467/\$155.00, AMC437468/\$155.00,  
AMC437469/\$155.00, AMC437470/\$155.00,  
AMC437471/\$155.00, AMC437472/\$155.00,  
AMC437473/\$155.00, AMC437474/\$155.00,  
AMC437475/\$155.00, AMC437476/\$155.00,  
AMC437477/\$155.00, AMC437478/\$155.00,  
AMC437479/\$155.00, AMC437480/\$155.00,  
AMC437481/\$155.00, AMC437482/\$155.00,  
AMC437483/\$155.00, AMC437484/\$155.00,  
AMC437485/\$155.00, AMC437486/\$155.00,  
AMC437487/\$155.00, AMC437488/\$155.00,  
AMC437489/\$155.00, AMC437490/\$155.00,  
AMC437491/\$155.00, AMC437492/\$155.00,  
AMC437493/\$155.00, AMC437494/\$155.00,  
AMC437495/\$155.00, AMC437496/\$155.00,  
AMC437497/\$155.00, AMC437498/\$155.00,  
AMC437499/\$155.00, AMC437500/\$155.00,  
AMC437501/\$155.00, AMC437502/\$155.00,  
AMC437503/\$155.00, AMC437504/\$155.00,  
AMC437505/\$155.00, AMC437506/\$155.00,  
AMC437507/\$155.00, AMC437508/\$155.00,  
AMC437509/\$155.00, AMC437510/\$155.00,  
AMC437511/\$155.00, AMC437512/\$155.00,

AMC437513/\$155.00, AMC437514/\$155.00,  
AMC437515/\$155.00, AMC437516/\$155.00,  
AMC437517/\$155.00, AMC437518/\$155.00,  
AMC437519/\$155.00, AMC437520/\$155.00,  
AMC437521/\$155.00, AMC437522/\$155.00,  
AMC437523/\$155.00, AMC437524/\$155.00,  
AMC437525/\$155.00, AMC437526/\$155.00,  
AMC437527/\$155.00, AMC437528/\$155.00,  
AMC437529/\$155.00, AMC437530/\$155.00,  
AMC437531/\$155.00, AMC437532/\$155.00,  
AMC437533/\$155.00, AMC437534/\$155.00,  
AMC437535/\$155.00, AMC437536/\$155.00,  
AMC437537/\$155.00, AMC437538/\$155.00,  
AMC437539/\$155.00, AMC437540/\$155.00,  
AMC437541/\$155.00, AMC437542/\$155.00,  
AMC437543/\$155.00, AMC437544/\$155.00,  
AMC437545/\$155.00, AMC437546/\$155.00,  
AMC437547/\$155.00, AMC437548/\$155.00,  
AMC437549/\$155.00, AMC437550/\$155.00,  
AMC437551/\$155.00, AMC437552/\$155.00,  
AMC437553/\$155.00, AMC437554/\$155.00,  
AMC437555/\$155.00, AMC437556/\$155.00,  
AMC437557/\$155.00, AMC437558/\$155.00,  
AMC437559/\$155.00, AMC437560/\$155.00,  
AMC437561/\$155.00, AMC437562/\$155.00,  
AMC437563/\$155.00, AMC437564/\$155.00,  
AMC437565/\$155.00, AMC437566/\$155.00,  
AMC437567/\$155.00, AMC437568/\$155.00,  
AMC437569/\$155.00, AMC437570/\$155.00,  
AMC437571/\$155.00, AMC437572/\$155.00,  
AMC437573/\$155.00, AMC437574/\$155.00,  
AMC437575/\$155.00, AMC437576/\$155.00,  
AMC437577/\$155.00, AMC437578/\$155.00,  
AMC437579/\$155.00, AMC437580/\$155.00,  
AMC437581/\$155.00, AMC437582/\$155.00,  
AMC437583/\$155.00, AMC437584/\$155.00,  
AMC437585/\$155.00, AMC437586/\$155.00,  
AMC437587/\$155.00, AMC437588/\$155.00,  
AMC437589/\$155.00, AMC437590/\$155.00,  
AMC437591/\$155.00, AMC437592/\$155.00,  
AMC437593/\$155.00, AMC437594/\$155.00,  
AMC437595/\$155.00, AMC437596/\$155.00,  
AMC437597/\$155.00, AMC437598/\$155.00,  
AMC437599/\$155.00, AMC437600/\$155.00,  
AMC437601/\$155.00, AMC437602/\$155.00,  
AMC437603/\$155.00, AMC437604/\$155.00,  
AMC437605/\$155.00, AMC437606/\$155.00,  
AMC437607/\$155.00, AMC437608/\$155.00,  
AMC437609/\$155.00, AMC437610/\$155.00,  
AMC437611/\$155.00, AMC437612/\$155.00,

347.00

AMC437613/\$155.00, AMC437614/\$155.00,  
AMC437615/\$155.00, AMC437616/\$155.00,  
AMC437617/\$155.00, AMC437618/\$155.00,  
AMC437619/\$155.00, AMC437620/\$155.00,  
AMC437621/\$155.00, AMC437622/\$155.00,  
AMC437623/\$155.00, AMC437624/\$155.00,  
AMC437625/\$155.00, AMC437626/\$155.00,  
AMC437627/\$155.00, AMC437628/\$155.00,  
AMC437629/\$155.00, AMC437630/\$155.00,  
AMC437631/\$155.00, AMC437632/\$155.00,  
AMC437633/\$155.00, AMC437634/\$155.00,  
AMC437635/\$155.00, AMC437636/\$155.00,  
AMC437637/\$155.00, AMC437638/\$155.00,  
AMC437639/\$155.00, AMC437640/\$155.00,  
AMC437641/\$155.00, AMC437642/\$155.00,  
AMC437643/\$155.00, AMC437644/\$155.00,  
AMC437645/\$155.00, AMC437646/\$155.00,  
AMC437647/\$155.00, AMC437648/\$155.00,  
AMC437649/\$155.00, AMC437650/\$155.00,  
AMC437651/\$155.00, AMC437652/\$155.00,  
AMC437653/\$155.00, AMC437654/\$155.00,  
AMC437655/\$155.00, AMC437656/\$155.00,  
AMC437657/\$155.00, AMC437658/\$155.00,  
AMC437659/\$155.00, AMC437660/\$155.00,  
AMC437661/\$155.00, AMC437662/\$155.00,  
AMC437663/\$155.00, AMC437664/\$155.00,  
AMC437665/\$155.00, AMC437666/\$155.00,  
AMC437667/\$155.00, AMC437668/\$155.00,  
AMC437669/\$155.00, AMC437670/\$155.00,  
AMC437671/\$155.00, AMC437672/\$155.00,  
AMC437673/\$155.00, AMC437674/\$155.00,  
AMC437675/\$155.00, AMC437676/\$155.00,  
AMC437677/\$155.00, AMC437678/\$155.00,  
AMC437679/\$155.00, AMC437680/\$155.00,  
AMC437681/\$155.00, AMC437682/\$155.00,  
AMC437683/\$155.00, AMC437684/\$155.00,  
AMC437685/\$155.00, AMC437686/\$155.00,  
AMC437687/\$155.00, AMC437688/\$155.00,  
AMC437689/\$155.00, AMC437690/\$155.00,  
AMC437691/\$155.00, AMC437692/\$155.00,  
AMC437693/\$155.00, AMC437694/\$155.00,  
AMC437695/\$155.00, AMC437696/\$155.00,  
AMC437697/\$155.00, AMC437698/\$155.00,  
AMC437699/\$155.00, AMC437700/\$155.00,  
AMC437701/\$155.00, AMC437702/\$155.00,  
AMC437703/\$155.00, AMC437704/\$155.00,  
AMC437705/\$155.00, AMC437706/\$155.00,  
AMC437707/\$155.00, AMC437708/\$155.00,  
AMC437709/\$155.00, AMC437710/\$155.00,  
AMC437711/\$155.00, AMC437712/\$155.00,

- n/a - 53785.00

AMC437713/\$155.00, AMC437714/\$155.00,  
AMC437715/\$155.00, AMC437716/\$155.00,  
AMC437717/\$155.00, AMC437718/\$155.00,  
AMC437719/\$155.00, AMC437720/\$155.00,  
AMC437721/\$155.00, AMC437722/\$155.00,  
AMC437723/\$155.00, AMC437724/\$155.00,  
AMC437725/\$155.00, AMC437726/\$155.00,  
AMC437727/\$155.00, AMC437728/\$155.00,  
AMC437729/\$155.00, AMC437730/\$155.00,  
AMC437731/\$155.00, AMC437732/\$155.00,  
AMC437733/\$155.00, AMC437734/\$155.00,  
AMC437735/\$155.00, AMC437736/\$155.00,  
AMC437737/\$155.00, AMC437738/\$155.00,  
AMC437739/\$155.00, AMC437740/\$155.00,  
AMC437741/\$155.00, AMC437742/\$155.00,  
AMC437743/\$155.00, AMC437744/\$155.00,  
AMC437745/\$155.00, AMC437746/\$155.00,  
AMC437747/\$155.00, AMC437748/\$155.00,  
AMC437749/\$155.00, AMC437750/\$155.00,  
AMC437751/\$155.00, AMC437752/\$155.00,  
AMC437753/\$155.00, AMC437754/\$155.00,  
AMC437755/\$155.00, AMC437756/\$155.00,  
AMC437757/\$155.00, AMC437758/\$155.00,  
AMC437759/\$155.00, AMC437760/\$155.00,  
AMC437761/\$155.00, AMC437762/\$155.00,  
AMC437763/\$155.00, AMC437764/\$155.00,  
AMC437765/\$155.00, AMC437766/\$155.00,  
AMC437767/\$155.00, AMC437768/\$155.00,  
AMC437769/\$155.00, AMC437770/\$155.00,  
AMC437771/\$155.00, AMC437772/\$155.00,  
AMC437773/\$155.00, AMC437774/\$155.00,  
AMC437775/\$155.00, AMC437776/\$155.00,  
AMC437777/\$155.00, AMC437778/\$155.00,  
AMC437779/\$155.00, AMC437780/\$155.00,  
AMC437781/\$155.00, AMC437782/\$155.00,  
AMC437783/\$155.00, AMC437784/\$155.00,  
AMC437785/\$155.00, AMC437786/\$155.00,  
AMC437787/\$155.00, AMC437788/\$155.00,  
AMC437789/\$155.00, AMC437790/\$155.00,  
AMC437791/\$155.00, AMC437792/\$155.00,  
AMC437793/\$155.00, AMC437794/\$155.00,  
AMC437795/\$155.00, AMC437796/\$155.00,  
AMC437797/\$155.00, AMC437798/\$155.00,  
AMC437799/\$155.00, AMC43800/\$155.00,  
AMC43801/\$155.00, AMC43802/\$155.00,  
AMC43803/\$155.00, AMC43804/\$155.00,  
AMC43805/\$155.00, AMC43806/\$155.00,  
AMC43807/\$155.00, AMC43808/\$155.00,  
AMC43809/\$155.00, AMC43810/\$155.00,  
AMC43811/\$155.00

**TOTAL: \$73,564.00**

PAYMENT INFORMATION				
1	AMOUNT:	73564.00	POSTMARKED:	N/A
	TYPE:	CHECK	RECEIVED:	04/07/2016
	CHECK NO:	03045		
	NAME:	FENNEMORE CRAIG P C 2394 E CAMELBACK RD SUITE 600 PHOENIX AZ 85016 US		

REMARKS

This receipt was generated by the automated BLM Collections and Billing System and is a paper representation of a portion of the official electronic record contained therein.

**NOTICE!!**

**These documents have been scanned!**

**Do not place un-scanned documents beneath this notice!**

**Do not remove this notice from this file!**

GPO Jacket No. 560-102  
Print Order 61540  
Rise Business Services, LLC  
Job=AZ15 5/2/2019



Box Number= AZ15018



Claim Begin-End: AMC437465-AMC437811

2 Correspondence



AZ15018-22

AMC437155-AMC437465



**NO  
DOCUMENTS  
FOUND**

NO DOCUMENTS FOUND  
NO DOCUMENTS FOUND

**NOTICE!!**

**These documents have been scanned!**

**Do not place un-scanned documents beneath this notice!**

**Do not remove this notice from this file!**

GPO Jacket No. 560-102  
Print Order 61540  
Rise Business Services, LLC  
Job=AZ15 5/2/2019



Box Number= AZ15018



Claim Begin-End: AMC437465-AMC437811

3 Transfers



AZ15018-22

AMC437155-AMC437465

**NO  
DOCUMENTS  
FOUND**

NO DOCUMENTS FOUND  
NO DOCUMENTS FOUND

**NOTICE!!**

**These documents have been scanned!**

**Do not place un-scanned documents beneath this notice!**

**Do not remove this notice from this file!**

GPO Jacket No. 560-102  
Print Order 61540  
Rise Business Services, LLC  
Job=AZ15 5/2/2019



Box Number= AZ15018



Claim Begin-End: AMC437465-AMC437811

4 Annual Filings



AZ15018-22

AMC437155-AMC437465

**NO  
DOCUMENTS  
FOUND**

NO DOCUMENTS FOUND  
NO DOCUMENTS FOUND

**NOTICE!!**

**These documents have been scanned!**

**Do not place un-scanned documents beneath this notice!**

**Do not remove this notice from this file!**

GPO Jacket No. 560-102  
Print Order 61540  
Rise Business Services, LLC  
Job=AZ15 5/2/2019



Box Number= AZ15018



Claim Begin-End: AMC437465-AMC437811

5 Miscellaneous



AZ15018-22

AMC437155-AMC437465

# FENNEMORE CRAIG, P.C.

2394 East Camelback Road, Suite 600  
Phoenix, Arizona 85016-3429  
(602) 916-5000

## Marc A. Marra

Direct Phone: (602) 916-5450

Direct Fax: (602) 916-5650

mmarra@fclaw.com

## Law Offices

Denver (303) 291-3200

Las Vegas (702) 692-8000

Nogales (520) 281-3480

Phoenix (602) 916-5000

Reno (775) 788-2200

Tucson (520) 879-6800

April 26, 2016

## BY HAND DELIVERY

Bureau of Land Management  
Arizona State Office  
One North Central Avenue, Suite 800  
Phoenix, Arizona 85004-4427

Re: Recorded Versions of Location Notices for 347 Unpatented Mining Claims;  
Drake Cement, LLC; AMC437465 Through AMC437811; Recorded on April  
13, 2016 as Fee #'s 2016-0016965

Dear Sir or Madam:


We represent Drake Cement, LLC ("Drake") in certain legal matters. On April 7, 2016, Drake filed with BLM the above referenced 347 original signature unpatented placer mining claims location notices. Subsequent to the filing and assignment of serial numbers by BLM (as AMC437465 through AMC437811), Drake recorded the original signature placer mining claim location notices in the county records (recorded on April 13, 2016 as Fee #'s 2016-0016965 through 2016-0017311 in the Official Records of Yavapai County, Arizona). As a follow up and for the case file records, attached at Tab A are recorded versions of same (each a "Location Notice").

We request that you date stamp each Location Notice as received by BLM, in the order set forth above, and return the originals to me for our files. Also, please indicate in the LR2000 database the recording information indicated on each Location Notice.

Please do not hesitate to contact me by telephone at 602-916-5450 or by email at mmarra@fclaw.com if you have any questions.

Sincerely,

FENNEMORE CRAIG, P.C.

  
Marc A. Marra

Attachments

11557464

RECEIVED  
BUREAU OF LAND MANAGEMENT  
PHOENIX, ARIZONA  
2016 APR 26 PM 2:06

# Tab A

RECEIVED  
TULSA STATE OFFICE

2018 APR 26 P 2:06

TULSA, ARIZONA



**NOTICE!!**

**These documents have been scanned!**

**Do not place un-scanned documents beneath this notice!**

**Do not remove this notice from this file!**

GPO Jacket No. 560-102  
Print Order 61540  
Rise Business Services, LLC  
Job=AZ15 5/2/2019



Box Number= AZ15018



Claim Begin-End: AMC437465-AMC437811

6 Location Notices-Amendments and Supporting Documents



AZ15018-22

AMC437155-AMC437465

# MINING CLAIM STATUS REPORT

Data Entered: 14 APR 16

MTP Checked By: [Signature]  
GEO Checked By: [Signature]

LEAD SERIAL NUMBER: AMC 437465 thru AMC 437811

### NUMBER OF CLAIMS & TYPE:

347 LODE  
PLACER  
ASSOCIATION PLACER  
MILL SITE  
TUNNEL SITE

### CHARGES:

Location Fee @ \$37 = \$ 12839.00  
Processing Fee @ \$20 = \$ 6940.00  
Maintenance Fee @ \$155 = \$ 53785.00  
Add'l Maint Fee for Assoc Placer = \$ \_\_\_\_\_  
**SUBTOTAL** \$ 73564.00  
Other Fees \$ \_\_\_\_\_  
Other Fees \$ \_\_\_\_\_  
**TOTAL** \$ 73564.00

TOTAL ACREAGE: 20 Per Claim  
(Placer Only)

NUMBER OF LOCATORS: 1

DOCUMENTS RECEIVED VIA: Over-the-Counter  Mail  **TIMELY FILED:** Yes  No

LEGAL DESCRIPTION: T 18N R 1W SEC 5, 6  
T 18N R 2W SEC 1, 2, 3, 10, 15, 11  
T 19N R 1W SEC 32, 33  
T 19N R 2W SEC 34, 35, 36  
T \_\_\_\_\_ R \_\_\_\_\_ SEC \_\_\_\_\_

BLM  FOREST SERVICE  SUBJ TO PL 359: Yes  No   
WILDERNESS AREA

SPLIT ESTATE: N/A  SX  PX  OTHER   
SRHA  Was proper Notice filed if located on SHRA Land? Yes  No

### RECONVEYED MINERALS ON BLM LAND REQUIRE OPENING ORDER FROM 1944 TO 1993:

Open to Entry On \_\_\_\_\_ N/A

COMMENTS/STATUS: VOID  PARTIALLY VOID  PVT MINERALS  WITHDRAWN LANDS   
OTHER

Claimant acknowledges that portions of the following claim(s) site(s) may be void or voidable.

Printed Name of Claimant \_\_\_\_\_ Signature of Claimant \_\_\_\_\_

\*\*\*\*\*FINAL ADJUDICATION\*\*\*\*\*

DATE 5/17/2016 INITIALS PM

AMC 437465

# FENNEMORE CRAIG, P.C.

2394 East Camelback Road, Suite 600  
Phoenix, Arizona 85016-3429  
(602) 916-5000

**Marc A. Marra**  
Direct Phone: (602) 916-5450  
Direct Fax: (602) 916-5650  
mmarra@fclaw.com

**Law Offices**  
Denver (303) 291-3200  
Las Vegas (702) 692-8000  
Nogales (520) 281-3480  
Phoenix (602) 916-5000  
Reno (775) 788-2200  
Tucson (520) 879-6800

April 7, 2016

## BY HAND DELIVERY

Bureau of Land Management  
Arizona State Office  
One North Central Avenue, Suite 800  
Phoenix, Arizona 85004-4427

Re: Location Notices for 347 Unpatented Mining Claims; Drake Cement, LLC

Dear Sir or Madam:

We represent Drake Cement, LLC ("Drake") in certain legal matters. Drake recently located 347 unpatented placer mining claims in Yavapai County, Arizona in Sections 5 and 6, Township 18 North, Range 1 West; Sections 32 and 33, Township 19 North, Range 1 West; Sections 1, 2, 3, 10, 11, and 15, Township 18 North, Range 2 West; and Sections 34, 35, and 35, Township 19 North, Range 2 West; G&SRB&M. Attached at Tab A are 347 original signature Location Notices for Placer Mining Claims (each a "Location Notice") ordered in increasing claim name number sequence (starting with DC 10A and ending with DC 348 as set forth on the attached list)

We request that you (i) date stamp each Location Notice as received by BLM in the order as attached at Tab A, (ii) stamp each Location Notice with the Arizona Mining Claim serial number as assigned by BLM in the order as attached at Tab A, and (iii) return the original Location Notices to me for subsequent recording in Yavapai County, Arizona records. Drake will provide BLM with a copy of the Yavapai County recorded version of each Location Notice in due course.

Also attached hereto is a check in the amount of \$73,564.00 for the required processing, location, and initial maintenance fees (i.e., 347 claims @ \$20/claim processing fee + \$37/claim location fee + \$155/claim initial maintenance fee).

PHOENIX, ARIZONA

2016 APR - 7 A 11: 37

RECEIVED  
BLM AZ STATE OFFICE

AMC14374651

|

# FENNEMORE CRAIG, P.C.

**BY HAND DELIVERY**

Bureau of Land Management

April 7, 2016

Page 2

Please do not hesitate to contact me by telephone at 602-916-5450 or by email at [mmarra@fclaw.com](mailto:mmarra@fclaw.com) if you have any questions.

Sincerely,

FENNEMORE CRAIG, P.C.

*Marc A. Marra*

Marc A. Marra

Attachments

11444708

AMC437465

RECEIVED  
BLM AZ STATE OFFICE

2016 APR - 7 A 11: 36

PHOENIX, ARIZONA

# Tab A

AMC437465

RECEIVED  
BLM AZ STATE OFFICE

2016 APR -7 A 11:36

PHOENIX, ARIZONA

Order No.	Claim Name	Order No.	Claim Name	Order No.	Claim Name	Order No.	Claim Name	Order No.	Claim Name
1	DC 10A	59	DC 68	117	DC 126	175	DC 184	233	DC 242
2	DC 10B	60	DC 69	118	DC 127	176	DC 185	234	DC 243
3	DC 11A	61	DC 70	119	DC 128	177	DC 186	235	DC 244
4	DC 11B	62	DC 71	120	DC 129	178	DC 187	236	DC 245
5	DC 12A	63	DC 72	121	DC 130	179	DC 188	237	DC 246
6	DC 12B	64	DC 73	122	DC 131	180	DC 189	238	DC 247
7	DC 13	65	DC 74	123	DC 132	181	DC 190	239	DC 248
8	DC 14A	66	DC 75	124	DC 133	182	DC 191	240	DC 249
9	DC 14B	67	DC 76	125	DC 134	183	DC 192	241	DC 250
10	DC 19	68	DC 77	126	DC 135	184	DC 193	242	DC 251
11	DC 20	69	DC 78	127	DC 136	185	DC 194	243	DC 252
12	DC 21	70	DC 79	128	DC 137	186	DC 195	244	DC 253
13	DC 22	71	DC 80	129	DC 138	187	DC 196	245	DC 254
14	DC 23	72	DC 81	130	DC 139	188	DC 197	246	DC 255
15	DC 24	73	DC 82	131	DC 140	189	DC 198	247	DC 256
16	DC 25	74	DC 83	132	DC 141	190	DC 199	248	DC 257
17	DC 26	75	DC 84	133	DC 142	191	DC 200	249	DC 258
18	DC 27	76	DC 85	134	DC 143	192	DC 201	250	DC 259
19	DC 28	77	DC 86	135	DC 144	193	DC 202	251	DC 260
20	DC 29	78	DC 87	136	DC 145	194	DC 203	252	DC 261
21	DC 30	79	DC 88	137	DC 146	195	DC 204	253	DC 262
22	DC 31	80	DC 89	138	DC 147	196	DC 205	254	DC 263
23	DC 32	81	DC 90	139	DC 148	197	DC 206	255	DC 264
24	DC 33	82	DC 91	140	DC 149	198	DC 207	256	DC 265
25	DC 34	83	DC 92	141	DC 150	199	DC 208	257	DC 266
26	DC 35	84	DC 93	142	DC 151	200	DC 209	258	DC 267
27	DC 36	85	DC 94	143	DC 152	201	DC 210	259	DC 268
28	DC 37	86	DC 95	144	DC 153	202	DC 211	260	DC 269
29	DC 38	87	DC 96	145	DC 154	203	DC 212	261	DC 270
30	DC 39	88	DC 97	146	DC 155	204	DC 213	262	DC 271
31	DC 40	89	DC 98	147	DC 156	205	DC 214	263	DC 272
32	DC 41	90	DC 99	148	DC 157	206	DC 215	264	DC 273
33	DC 42	91	DC 100	149	DC 158	207	DC 216	265	DC 274
34	DC 43	92	DC 101	150	DC 159	208	DC 217	266	DC 275
35	DC 44	93	DC 102	151	DC 160	209	DC 218	267	DC 276
36	DC 45	94	DC 103	152	DC 161	210	DC 219	268	DC 277
37	DC 46	95	DC 104	153	DC 162	211	DC 220	269	DC 278
38	DC 47	96	DC 105	154	DC 163	212	DC 221	270	DC 279
39	DC 48	97	DC 106	155	DC 164	213	DC 222	271	DC 280
40	DC 49	98	DC 107	156	DC 165	214	DC 223	272	DC 281
41	DC 50	99	DC 108	157	DC 166	215	DC 224	273	DC 282
42	DC 51	100	DC 109	158	DC 167	216	DC 225	274	DC 283
43	DC 52	101	DC 110	159	DC 168	217	DC 226	275	DC 284
44	DC 53	102	DC 111	160	DC 169	218	DC 227	276	DC 285
45	DC 54	103	DC 112	161	DC 170	219	DC 228	277	DC 286
46	DC 55	104	DC 113	162	DC 171	220	DC 229	278	DC 287
47	DC 56	105	DC 114	163	DC 172	221	DC 230	279	DC 288
48	DC 57	106	DC 115	164	DC 173	222	DC 231	280	DC 289
49	DC 58	107	DC 116	165	DC 174	223	DC 232	281	DC 290
50	DC 59	108	DC 117	166	DC 175	224	DC 233	282	DC 291
51	DC 60	109	DC 118	167	DC 176	225	DC 234	283	DC 292
52	DC 61	110	DC 119	168	DC 177	226	DC 235	284	DC 293
53	DC 62	111	DC 120	169	DC 178	227	DC 236	285	DC 294
54	DC 63	112	DC 121	170	DC 179	228	DC 237	286	DC 295
55	DC 64	113	DC 122	171	DC 180	229	DC 238	287	DC 296
56	DC 65	114	DC 123	172	DC 181	230	DC 239	288	DC 297
57	DC 66	115	DC 124	173	DC 182	231	DC 240	289	DC 298
58	DC 67	116	DC 125	174	DC 183	232	DC 241	290	DC 299
								291	DC 300
								292	DC 301
								293	DC 302
								294	DC 303
								295	DC 304
								296	DC 305
								297	DC 306
								298	DC 307
								299	DC 308
								300	DC 309
								301	DC 310
								302	DC 311
								303	DC 312
								304	DC 313
								305	DC 314A
								306	DC 314B
								307	DC 315A
								308	DC 315B
								309	DC 316
								310	DC 317
								311	DC 318
								312	DC 319
								313	DC 320
								314	DC 321
								315	DC 322A
								316	DC 322B
								317	DC 323A
								318	DC 323B
								319	DC 324
								320	DC 325
								321	DC 326
								322	DC 327
								323	DC 328
								324	DC 329
								325	DC 330A
								326	DC 330B
								327	DC 331A
								328	DC 331B
								329	DC 332
								330	DC 333
								331	DC 334
								332	DC 335
								333	DC 336
								334	DC 337
								335	DC 338A
								336	DC 338B
								337	DC 339A
								338	DC 339B
								339	DC 340
								340	DC 341
								341	DC 342
								342	DC 343
								343	DC 344
								344	DC 345
								345	DC 346
								346	DC 347
								347	DC 348

AMC437465

Return to:  
Mr. Marc A. Marra, Esq.  
Fennemore Craig, P.C.  
2394 E Camelback Rd, Suite 600  
Phoenix AZ 85016-3429




**LOCATION NOTICE FOR PLACER MINING CLAIM  
STATE OF ARIZONA, COUNTY OF YAVAPAI**

**NOTICE IS HEREBY GIVEN** that the **DC 10A** Placer

Mining claim has been located by:

**DRAKE CEMENT, LLC**

whose current mailing address is: 5745 N Scottsdale Rd,  
Suite B-110, Scottsdale, AZ 85250



This Placer mining claim consists of approximately **10.45** acres.

The general course of this claim is **North to South** and it is situated in the Puntenney Mining District, Yavapai County, Arizona. This claim is **690** feet in length and **660** feet in width. This claim is marked by five monuments, constructed of 2" x 2" wood posts extending 4' above the ground, one at each corner and one at the location monument for this claim.

The location monument on which this Location Notice is posted is situated within:

**Section 6, Township 18 North, Range 1 West**, Gila and Salt River Meridian, Yavapai County, Arizona.

The location monument is set inside the **Southwest** corner of this claim, approximately 4' **East** of the **West** line of the claim and 4' **North** of the **South** line of the claim.

This claim encompasses the following Quarter Section(s), Section(s), Township(s) and Range(s):

**NE ¼, LOT 1,**

**Section 6, T18N-R1W, G&SRM, Yavapai County, Arizona, as described by metes and bounds below:**


**Commencing at the Southeast corner of Section 6 T18N-R1W, Thence North 4650 feet to the Southeast corner of this Claim and the Point of Beginning, Thence North 690 feet, Thence West 660 feet, Thence South 690 feet, Thence East 660 feet to the Point of Beginning.**

Depicted on the attached claim map.

**THE SOUTHEAST CORNER OF THIS CLAIM IS 4650'± NORTH & 0'± WEST OF THE SOUTHEAST CORNER OF SECTION 6, T18N-R1W.**

Located, dated and posted on the ground this 22<sup>ND</sup> day of March, 2016.

Drake Cement, LLC (Owner)

By:   
Jody A. Stone, RLS (Agent)

PHOENIX, ARIZONA

2016 APR 26 P 1:24

RECEIVED  
BLM AZ STATE OFFICE

AHC437465

# "DC 10A"

## PLACER MINING CLAIM

NE1/4, LOT 1, SECTION 6

T18N-R1W, G&SRM, YAVAPAI COUNTY, AZ

ALL CLAIMS ARE 1320' IN LENGTH & 660' IN WIDTH

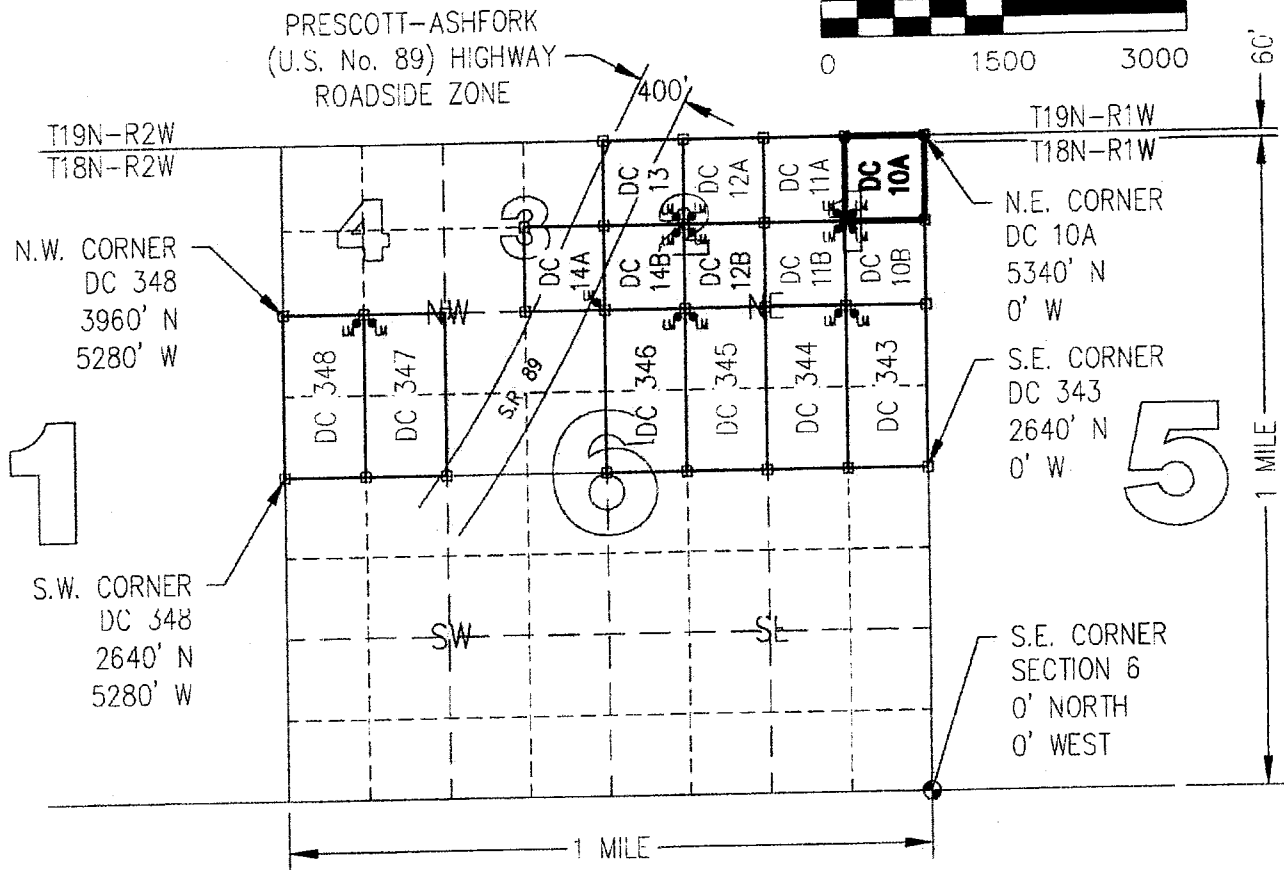

EXCEPT:

DC 10A, DC 10B, DC 11A, DC 11B, DC 12A, DC 12B, DC 13,

DC 14B & DC 14A = 690' IN LENGTH & 660' IN WIDTH



SCALE 1"=1500'

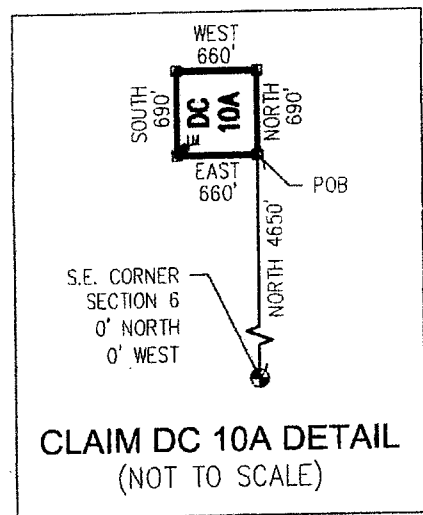


CLAIM ACREAGE = 10.45 +/- ACRES

□ INDICATES CORNER OF PLACER CLAIM.  
SET 2"x2"x5' WOODEN POST (TYPICAL).

LM • INDICATES LOCATION MONUMENT. SET 2"x2"x5' WOODEN  
POST (INSIDE THE PLACER CLAIM) 4' by 4' FROM A  
CORNER POST WITH A PLASTIC BOTTLE ATTACHED  
CONTAINING THE LOCATION NOTICE (TYPICAL).

LOCATORS: DRAKE CEMENT, LLC  
5745 N Scottsdale Rd, Suite B-110,  
Scottsdale, AZ 85250




ANCH 1371465



Return to:  
Mr. Marc A. Marra, Esq.  
Fennemore Craig, P.C.  
2394 E Camelback Rd, Suite 600  
Phoenix AZ 85016-3429

**LOCATION NOTICE FOR PLACER MINING CLAIM  
STATE OF ARIZONA, COUNTY OF YAVAPAI**

**NOTICE IS HEREBY GIVEN** that the **DC 10A** Placer Mining claim has been located by:  
**DRAKE CEMENT, LLC**  
whose current mailing address is: 5745 N Scottsdale Rd,  
Suite B-110, Scottsdale, AZ 85250



This Placer mining claim consists of approximately **10.45** acres.

The general course of this claim is **North to South** and it is situated in the Puntteney Mining District, Yavapai County, Arizona. This claim is **690** feet in length and **660** feet in width. This claim is marked by five monuments, constructed of 2" x 2" wood posts extending 4' above the ground, one at each corner and one at the location monument for this claim.

The location monument on which this Location Notice is posted is situated within:

**Section 6, Township 18 North, Range 1 West**, Gila and Salt River Meridian, Yavapai County, Arizona.

The location monument is set inside the **Southwest** corner of this claim, approximately 4' **East** of the **West** line of the claim and 4' **North** of the **South** line of the claim.

This claim encompasses the following Quarter Section(s), Section(s), Township(s) and Range(s):

**NE ¼, LOT 1,**


**Section 6, T18N-R1W, G&SRM, Yavapai County, Arizona, as described by metes and bounds below:  
Commencing at the Southeast corner of Section 6 T18N-R1W, Thence North 4650 feet to the Southeast corner of this Claim and the Point of Beginning, Thence North 690 feet, Thence West 660 feet, Thence South 690 feet, Thence East 660 feet to the Point of Beginning.**

Depicted on the attached claim map.

**THE SOUTHEAST CORNER OF THIS CLAIM IS 4650'± NORTH & 0'± WEST OF THE SOUTHEAST CORNER OF SECTION 6, T18N-R1W.**

Located, dated and posted on the ground this 22<sup>nd</sup> day of March, 2016.

Drake Cement, LLC (Owner)

By:   
Jedy A. Stone, RLS (Agent)

AMC 437465

# "DC 10A"

## PLACER MINING CLAIM NE1/4, LOT 1, SECTION 6

T18N-R1W, G&SRM, YAVAPAI COUNTY, AZ


ALL CLAIMS ARE 1320' IN LENGTH & 660' IN WIDTH

EXCEPT:

DC 10A, DC 10B, DC 11A, DC 11B, DC 12A, DC 12B, DC 13,  
DC 14B & DC 14A = 690' IN LENGTH & 660' IN WIDTH

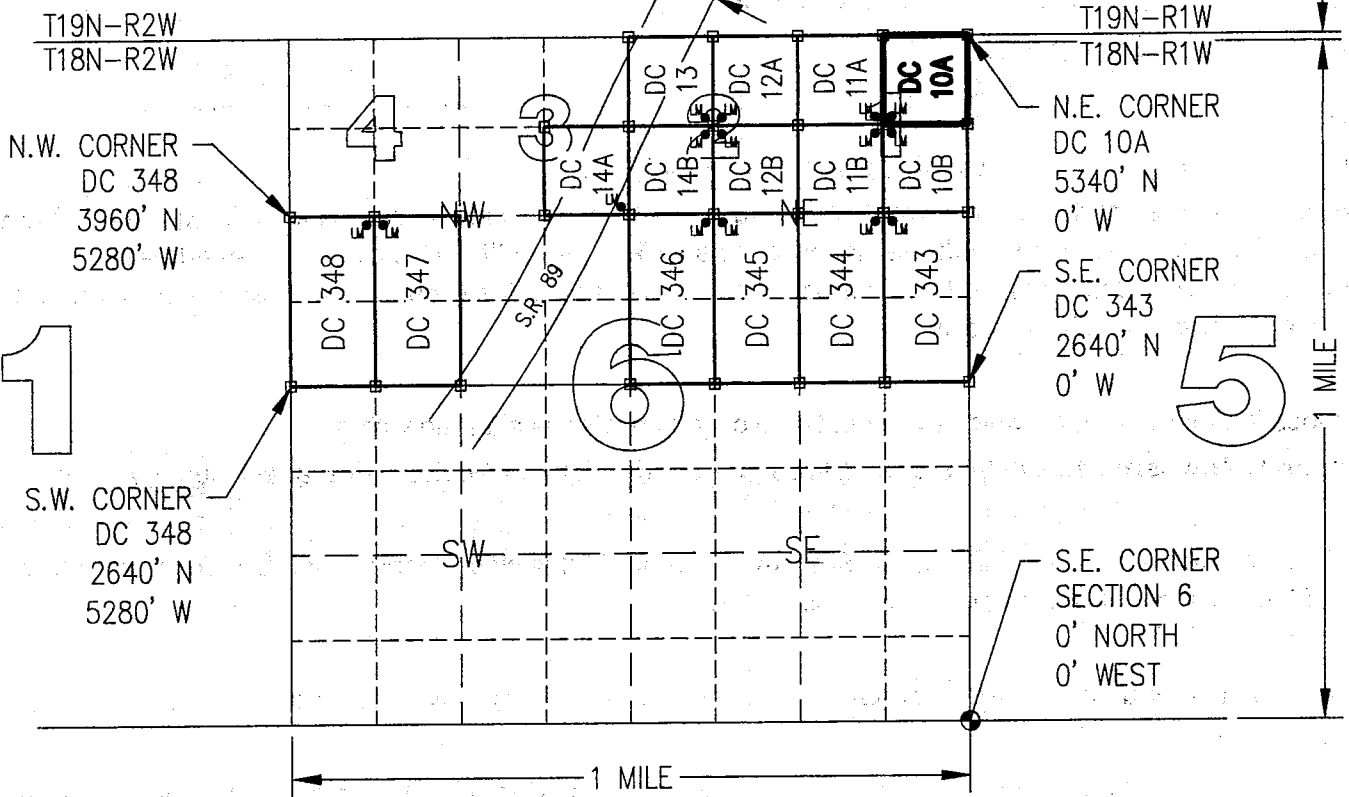


SCALE 1"=1500'



60'  
1 MILE

PRESCOTT-ASHFORK  
(U.S. No. 89) HIGHWAY  
ROADSIDE ZONE

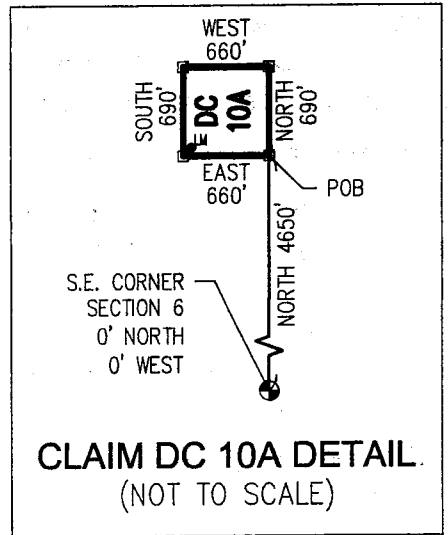


CLAIM ACREAGE = 10.45 +/- ACRES

□ INDICATES CORNER OF PLACER CLAIM.  
SET 2"x2"x5' WOODEN POST (TYPICAL).

LM • INDICATES LOCATION MONUMENT. SET 2"x2"x5' WOODEN  
POST (INSIDE THE PLACER CLAIM) 4' by 4' FROM A  
CORNER POST WITH A PLASTIC BOTTLE ATTACHED  
CONTAINING THE LOCATION NOTICE (TYPICAL).

LOCATORS: DRAKE CEMENT, LLC  
5745 N Scottsdale Rd, Suite B-110,  
Scottsdale, AZ 85250




ANCL 371455

Return to:  
Mr. Marc A. Marra, Esq.  
Fennemore Craig, P.C.  
2394 E Camelback Rd, Suite 600  
Phoenix AZ 85016-3429



**LOCATION NOTICE FOR PLACER MINING CLAIM  
STATE OF ARIZONA, COUNTY OF YAVAPAI**

**NOTICE IS HEREBY GIVEN** that the **DC 10B** Placer Mining claim has been located by:  
**DRAKE CEMENT, LLC**  
whose current mailing address is: 5745 N Scottsdale Rd,  
Suite B-110, Scottsdale, AZ 85250



This Placer mining claim consists of approximately **10.45** acres.

The general course of this claim is **North to South** and it is situated in the Puntenney Mining District, Yavapai County, Arizona. This claim is **690** feet in length and **660** feet in width. This claim is marked by five monuments, constructed of 2" x 2" wood posts extending 4' above the ground, one at each corner and one at the location monument for this claim.

The location monument on which this Location Notice is posted is situated within:

**Section 6, Township 18 North, Range 1 West**, Gila and Salt River Meridian, Yavapai County, Arizona.

The location monument is set inside the **Northwest** corner of this claim, approximately 4' **East** of the **West** line of the claim and 4' **South** of the **North** line of the claim.

This claim encompasses the following Quarter Section(s), Section(s), Township(s) and Range(s):

**SE ¼, LOT 1,**

**Section 6, T18N-R1W, G&SRM, Yavapai County, Arizona, as described by metes and bounds below:**

**Commencing at the Southeast corner of Section 6 T18N-R1W, Thence North 3960 feet to the Southeast corner of this Claim and the Point of Beginning, Thence North 690 feet, Thence West 660 feet, Thence South 690 feet, Thence East 660 feet to the Point of Beginning.**

Depicted on the attached claim map.

**THE SOUTHEAST CORNER OF THIS CLAIM IS 3960'± NORTH & 0'± WEST OF THE SOUTHEAST CORNER OF SECTION 6, T18N-R1W.**

Located, dated and posted on the ground this 22<sup>ND</sup> day of March, 2016.

Drake Cement, LLC (Owner)

By:

Jody A. Stone, RLS (Agent)

PHOENIX, ARIZONA

2016 APR 26 P 1:21

RECEIVED  
BLM AZ STATE OFFICE

AMC 437466

# "DC 10B"

## PLACER MINING CLAIM SE1/4, LOT 1, SECTION 6

T18N-R1W, G&SRM, YAVAPAI COUNTY, AZ

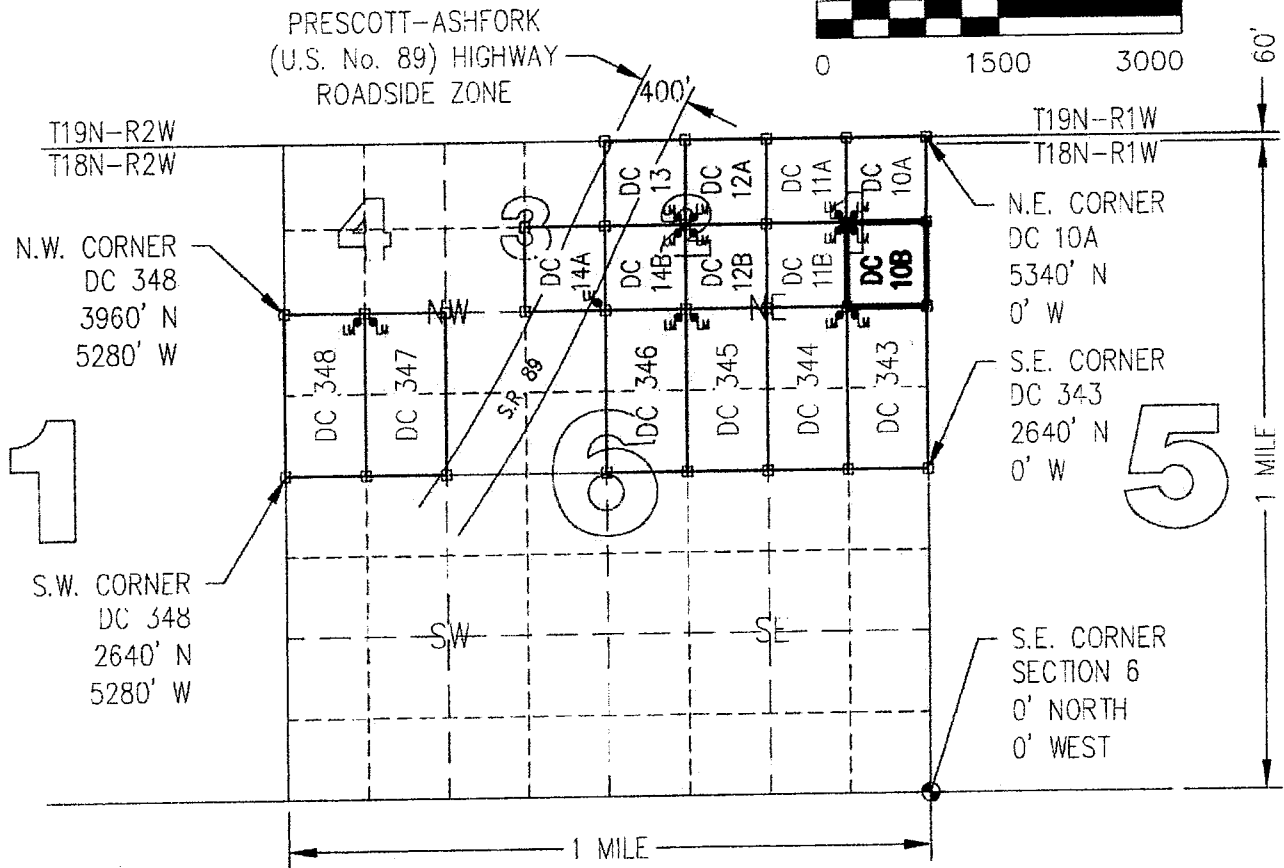

ALL CLAIMS ARE 1320' IN LENGTH & 660' IN WIDTH

EXCEPT:

DC 10A, DC 10B, DC 11A, DC 11B, DC 12A, DC 12B, DC 13,  
DC 14B & DC 14A = 690' IN LENGTH & 660' IN WIDTH



SCALE 1"=1500'



T19N-R2W  
T18N-R2W  
N.W. CORNER  
DC 348  
3960' N  
5280' W

1

S.W. CORNER  
DC 348  
2640' N  
5280' W

T19N-R1W  
T18N-R1W  
N.E. CORNER  
DC 10A  
5340' N  
0' W

S.E. CORNER  
DC 343  
2640' N  
0' W

S.E. CORNER  
SECTION 6  
0' NORTH  
0' WEST

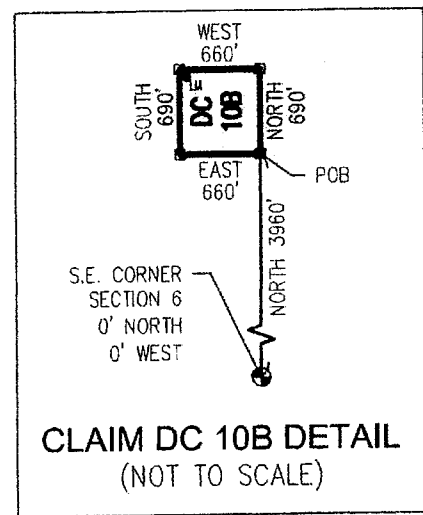
5

CLAIM ACREAGE = 10.45 +/- ACRES

□ INDICATES CORNER OF PLACER CLAIM.  
SET 2"x2"x5' WOODEN POST (TYPICAL).

LM • INDICATES LOCATION MONUMENT. SET 2"x2"x5' WOODEN  
POST (INSIDE THE PLACER CLAIM) 4' by 4' FROM A  
CORNER POST WITH A PLASTIC BOTTLE ATTACHED  
CONTAINING THE LOCATION NOTICE (TYPICAL).

LOCATORS: DRAKE CEMENT, LLC  
5745 N Scottsdale Rd, Suite B-110,  
Scottsdale, AZ 85250




**CLAIM DC 10B DETAIL**  
(NOT TO SCALE)

ANCU 37466

Return to:  
Mr. Marc A. Marra, Esq.  
Fennemore Craig, P.C.  
2394 E Camelback Rd, Suite 600  
Phoenix AZ 85016-3429

**LOCATION NOTICE FOR PLACER MINING CLAIM  
STATE OF ARIZONA, COUNTY OF YAVAPAI**

**NOTICE IS HEREBY GIVEN** that the **DC 10B** Placer Mining claim has been located by:  
**DRAKE CEMENT, LLC**  
whose current mailing address is: 5745 N Scottsdale Rd,  
Suite B-110, Scottsdale, AZ 85250



This Placer mining claim consists of approximately **10.45** acres.

The general course of this claim is **North to South** and it is situated in the Puntenney Mining District, Yavapai County, Arizona. This claim is **690** feet in length and **660** feet in width. This claim is marked by five monuments, constructed of 2" x 2" wood posts extending 4' above the ground, one at each corner and one at the location monument for this claim.

The location monument on which this Location Notice is posted is situated within:

**Section 6, Township 18 North, Range 1 West**, Gila and Salt River Meridian, Yavapai County, Arizona.

The location monument is set inside the **Northwest** corner of this claim, approximately 4' **East** of the **West** line of the claim and 4' **South** of the **North** line of the claim.

This claim encompasses the following Quarter Section(s), Section(s), Township(s) and Range(s):

**SE ¼, LOT 1,**

**Section 6, T18N-R1W, G&SRM, Yavapai County, Arizona, as described by metes and bounds below:**


**Commencing at the Southeast corner of Section 6 T18N-R1W, Thence North 3960 feet to the Southeast corner of this Claim and the Point of Beginning, Thence North 690 feet, Thence West 660 feet, Thence South 690 feet, Thence East 660 feet to the Point of Beginning.**

Depicted on the attached claim map.

**THE SOUTHEAST CORNER OF THIS CLAIM IS 3960'± NORTH & 0'± WEST OF THE SOUTHEAST CORNER OF SECTION 6, T18N-R1W.**

Located, dated and posted on the ground this 22<sup>ND</sup> day of March, 2016.

Drake Cement, LLC (Owner)

By:   
Jody A. Stone, RLS (Agent)

AMC1437466

# "DC 10B"

## PLACER MINING CLAIM SE1/4, LOT 1, SECTION 6

T18N-R1W, G&SRM, YAVAPAI COUNTY, AZ

ALL CLAIMS ARE 1320' IN LENGTH & 660' IN WIDTH

EXCEPT:

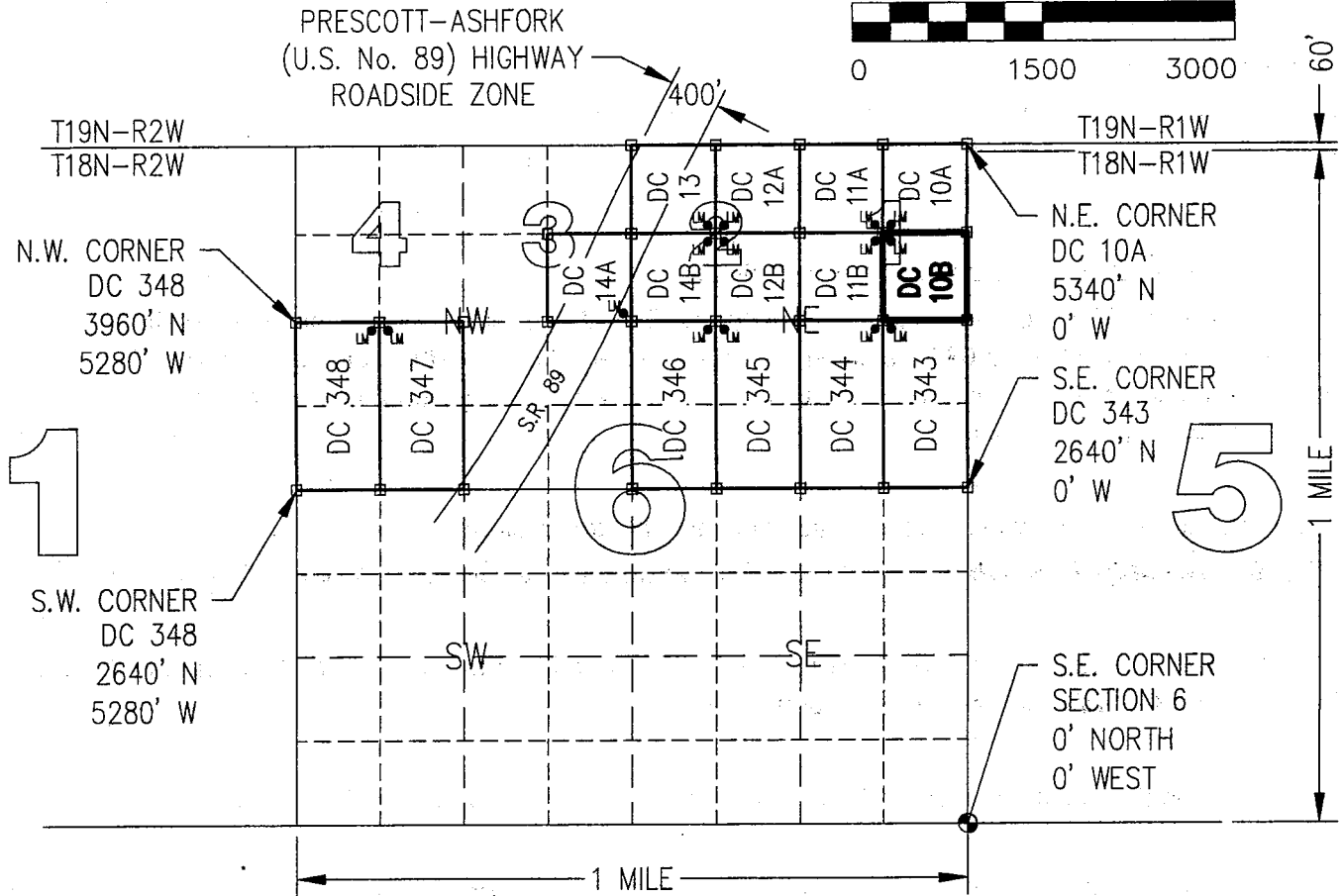
DC 10A, DC 10B, DC 11A, DC 11B, DC 12A, DC 12B, DC 13,  
DC 14B & DC 14A = 690' IN LENGTH & 660' IN WIDTH



SCALE 1"=1500'



60' 1 MILE

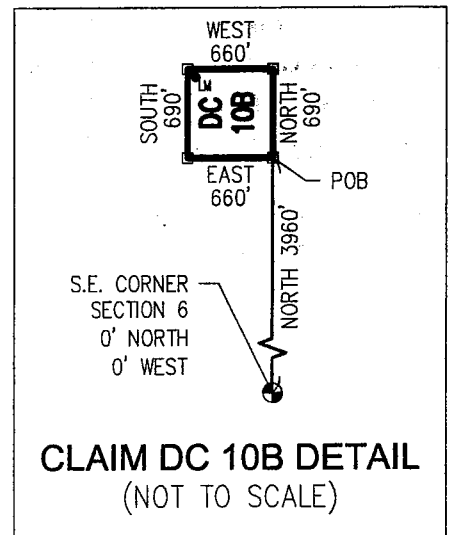


CLAIM ACREAGE = 10.45 +/- ACRES

□ INDICATES CORNER OF PLACER CLAIM.  
SET 2"x2"x5' WOODEN POST (TYPICAL).

LM • INDICATES LOCATION MONUMENT. SET 2"x2"x5' WOODEN  
POST (INSIDE THE PLACER CLAIM) 4' by 4' FROM A  
CORNER POST WITH A PLASTIC BOTTLE ATTACHED  
CONTAINING THE LOCATION NOTICE (TYPICAL).

LOCATORS: DRAKE CEMENT, LLC  
5745 N Scottsdale Rd, Suite B-110,  
Scottsdale, AZ 85250




AN 437466

Return to:  
Mr. Marc A. Marra, Esq.  
Fennemore Craig, P.C.  
2394 E Camelback Rd, Suite 600  
Phoenix AZ 85016-3429



**LOCATION NOTICE FOR PLACER MINING CLAIM  
STATE OF ARIZONA, COUNTY OF YAVAPAI**

**NOTICE IS HEREBY GIVEN** that the **DC 11A** Placer Mining claim has been located by:  
**DRAKE CEMENT, LLC**  
whose current mailing address is: 5745 N Scottsdale Rd,  
Suite B-110, Scottsdale, AZ 85250



This Placer mining claim consists of approximately **10.45** acres.

The general course of this claim is **North to South** and it is situated in the Puntenney Mining District, Yavapai County, Arizona. This claim is **690** feet in length and **660** feet in width. This claim is marked by five monuments, constructed of 2" x 2" wood posts extending 4' above the ground, one at each corner and one at the location monument for this claim.

The location monument on which this Location Notice is posted is situated within:

**Section 6, Township 18 North, Range 1 West**, Gila and Salt River Meridian, Yavapai County, Arizona.

The location monument is set inside the **Southeast** corner of this claim, approximately 4' **West** of the **East** line of the claim and 4' **North** of the **South** line of the claim.

This claim encompasses the following Quarter Section(s), Section(s), Township(s) and Range(s):

**NW 1/4, LOT 1,**


**Section 6, T18N-R1W, G&SRM, Yavapai County, Arizona, as described by metes and bounds below:  
Commencing at the Southeast corner of Section 6 T18N-R1W, Thence North 4650 feet, Thence West 660 feet to the Southeast corner of this Claim and the Point of Beginning, Thence North 690 feet, Thence West 660 feet, Thence South 690 feet, Thence East 660 feet to the Point of Beginning.**

Depicted on the attached claim map.

**THE SOUTHEAST CORNER OF THIS CLAIM IS 4650'± NORTH & 660'± WEST OF THE SOUTHEAST CORNER OF SECTION 6, T18N-R1W.**

Located, dated and posted on the ground this 22<sup>ND</sup> day of March, 2016.

Drake Cement, LLC (Owner)

By:   
Judy A. Stone, RLS (Agent)

PHOENIX/ARIZONA

2016 APR 26 P 1:24

RECEIVED  
BLM AZ STATE OFFICE

AMC437467

# "DC 11A"

## PLACER MINING CLAIM NW1/4, LOT 1, SECTION 6

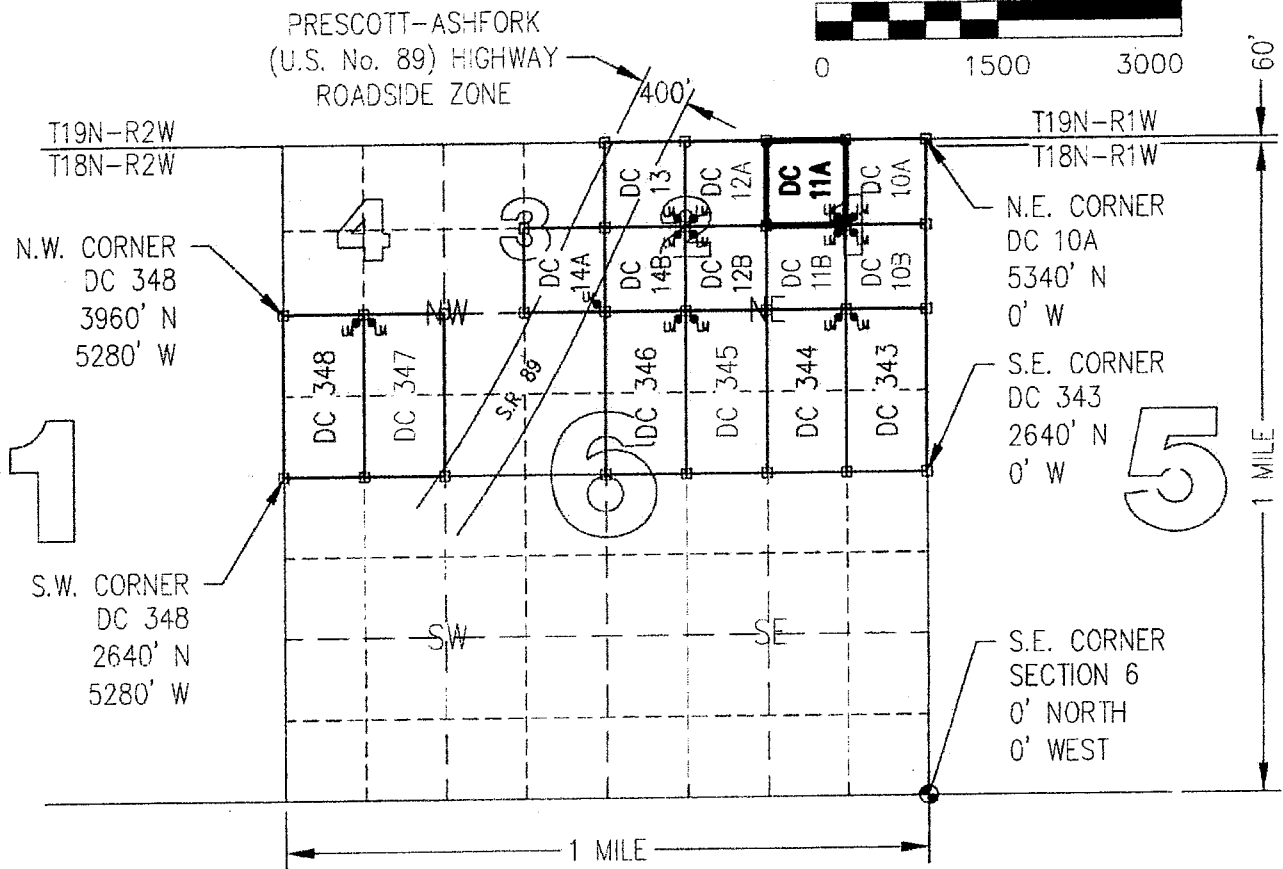

T18N-R1W, G&SRM, YAVAPAI COUNTY, AZ

ALL CLAIMS ARE 1320' IN LENGTH & 660' IN WIDTH  
EXCEPT:

DC 10A, DC 10B, DC 11A, DC 11B, DC 12A, DC 12B, DC 13,  
DC 14B & DC 14A = 690' IN LENGTH & 660' IN WIDTH



SCALE 1"=1500'

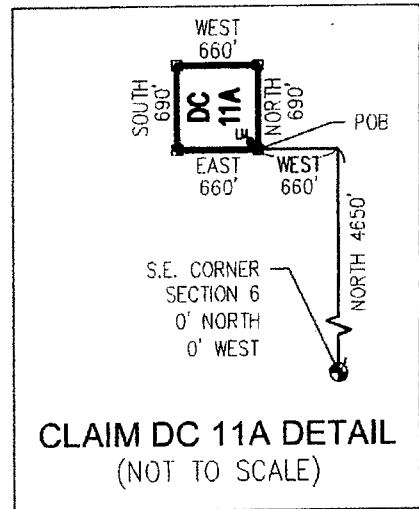


CLAIM ACREAGE = 10.45 +/- ACRES

□ INDICATES CORNER OF PLACER CLAIM.  
SET 2"x2"x5' WOODEN POST (TYPICAL).

LM • INDICATES LOCATION MONUMENT. SET 2"x2"x5' WOODEN  
POST (INSIDE THE PLACER CLAIM) 4' by 4' FROM A  
CORNER POST WITH A PLASTIC BOTTLE ATTACHED  
CONTAINING THE LOCATION NOTICE (TYPICAL).

LOCATORS: DRAKE CEMENT, LLC  
5745 N Scottsdale Rd, Suite B-110,  
Scottsdale, AZ 85250



**CLAIM DC 11A DETAIL**  
(NOT TO SCALE)

AMC 137167



Return to:  
Mr. Marc A. Marra, Esq.  
Fennemore Craig, P.C.  
2394 E Camelback Rd, Suite 600  
Phoenix AZ 85016-3429


**LOCATION NOTICE FOR PLACER MINING CLAIM  
STATE OF ARIZONA, COUNTY OF YAVAPAI**

**NOTICE IS HEREBY GIVEN** that the **DC 11A** Placer

Mining claim has been located by:

**DRAKE CEMENT, LLC**

whose current mailing address is: 5745 N Scottsdale Rd,  
Suite B-110, Scottsdale, AZ 85250



This Placer mining claim consists of approximately **10.45** acres.

The general course of this claim is **North to South** and it is situated in the Puntteney Mining District, Yavapai County, Arizona. This claim is **690** feet in length and **660** feet in width. This claim is marked by five monuments, constructed of 2" x 2" wood posts extending 4' above the ground, one at each corner and one at the location monument for this claim.

The location monument on which this Location Notice is posted is situated within:

**Section 6, Township 18 North, Range 1 West**, Gila and Salt River Meridian, Yavapai County, Arizona.

The location monument is set inside the **Southeast** corner of this claim, approximately 4' **West** of the **East** line of the claim and 4' **North** of the **South** line of the claim.

This claim encompasses the following Quarter Section(s), Section(s), Township(s) and Range(s):

**NW ¼, LOT 1,**

**Section 6, T18N-R1W, G&SRM, Yavapai County, Arizona, as described by metes and bounds below:**


**Commencing at the Southeast corner of Section 6 T18N-R1W, Thence North 4650 feet, Thence West 660 feet to the Southeast corner of this Claim and the Point of Beginning, Thence North 690 feet, Thence West 660 feet, Thence South 690 feet, Thence East 660 feet to the Point of Beginning.**

Depicted on the attached claim map.

**THE SOUTHEAST CORNER OF THIS CLAIM IS 4650'± NORTH & 660'± WEST OF THE SOUTHEAST CORNER OF SECTION 6, T18N-R1W.**

Located, dated and posted on the ground this 22<sup>ND</sup> day of March, 2016.

Drake Cement, LLC (Owner)

By:   
Jody A. Stone, RLS (Agent)

AMC 437467

# "DC 11A"

## PLACER MINING CLAIM

NW1/4, LOT 1, SECTION 6

T18N-R1W, G&SRM, YAVAPAI COUNTY, AZ

ALL CLAIMS ARE 1320' IN LENGTH & 660' IN WIDTH


EXCEPT:

DC 10A, DC 10B, DC 11A, DC 11B, DC 12A, DC 12B, DC 13,

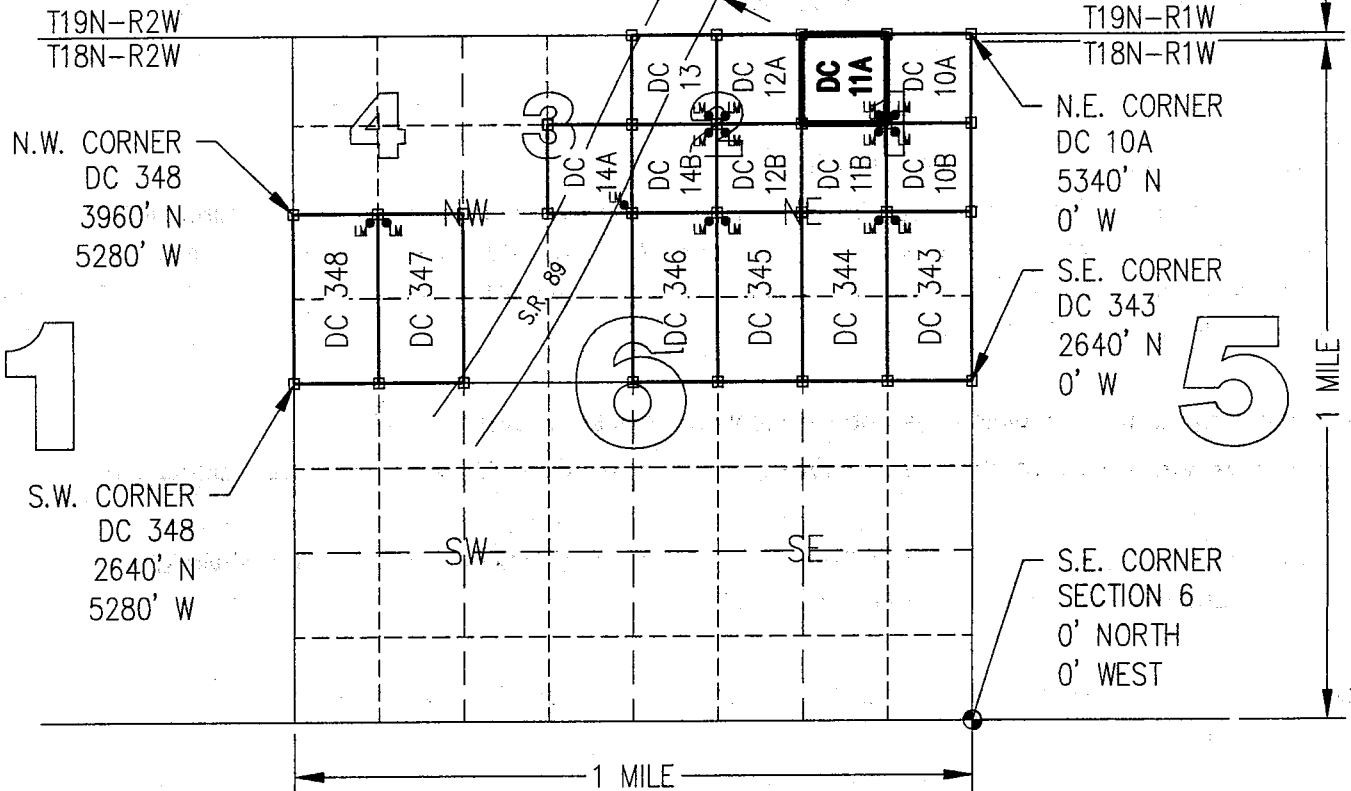
DC 14B & DC 14A = 690' IN LENGTH & 660' IN WIDTH



SCALE 1"=1500'



PRESCOTT-ASHFORK  
(U.S. No. 89) HIGHWAY  
ROADSIDE ZONE

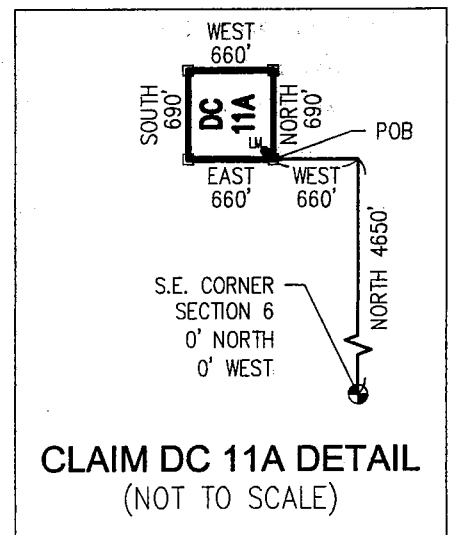


CLAIM ACREAGE = 10.45 +/- ACRES

□ INDICATES CORNER OF PLACER CLAIM.  
SET 2"x2"x5' WOODEN POST (TYPICAL).

LM • INDICATES LOCATION MONUMENT. SET 2"x2"x5' WOODEN  
POST (INSIDE THE PLACER CLAIM) 4' by 4' FROM A  
CORNER POST WITH A PLASTIC BOTTLE ATTACHED  
CONTAINING THE LOCATION NOTICE (TYPICAL).

LOCATORS: DRAKE CEMENT, LLC  
5745 N Scottsdale Rd, Suite B-110,  
Scottsdale, AZ 85250




AMC 37467

Return to:  
Mr. Marc A. Marra, Esq.  
Fennemore Craig, P.C.  
2394 E Camelback Rd, Suite 600  
Phoenix AZ 85016-3429



**LOCATION NOTICE FOR PLACER MINING CLAIM  
STATE OF ARIZONA, COUNTY OF YAVAPAI**

**NOTICE IS HEREBY GIVEN** that the **DC 11B** Placer Mining claim has been located by:  
**DRAKE CEMENT, LLC**  
whose current mailing address is: 5745 N Scottsdale Rd,  
Suite B-110, Scottsdale, AZ 85250



This Placer mining claim consists of approximately **10.45** acres.

The general course of this claim is **North to South** and it is situated in the Puntteney Mining District, Yavapai County, Arizona. This claim is **690** feet in length and **660** feet in width. This claim is marked by five monuments, constructed of 2" x 2" wood posts extending 4' above the ground, one at each corner and one at the location monument for this claim.

The location monument on which this Location Notice is posted is situated within:

**Section 6, Township 18 North, Range 1 West**, Gila and Salt River Meridian, Yavapai County, Arizona.

The location monument is set inside the **Northeast** corner of this claim, approximately 4' **West** of the **East** line of the claim and 4' **South** of the **North** line of the claim.

This claim encompasses the following Quarter Section(s), Section(s), Township(s) and Range(s):

**SW ¼, LOT 1,**


**Section 6, T18N-R1W, G&SRM, Yavapai County, Arizona, as described by metes and bounds below:  
Commencing at the Southeast corner of Section 6 T18N-R1W, Thence North 3960 feet, Thence West 660 feet to the Southeast corner of this Claim and the Point of Beginning, Thence North 690 feet, Thence West 660 feet, Thence South 690 feet, Thence East 660 feet to the Point of Beginning.**

Depicted on the attached claim map.

**THE SOUTHEAST CORNER OF THIS CLAIM IS 3960'± NORTH & 660'± WEST OF THE SOUTHEAST CORNER OF SECTION 6, T18N-R1W.**

Located, dated and posted on the ground this 22<sup>ND</sup> day of March, 2016.

Drake Cement, LLC (Owner)

By:   
Jody A. Stone, RLS (Agent)

RECEIVED  
BLM AZ STATE OFFICE  
2016 APR 26 P 1:25  
PHOENIX, ARIZONA

AMC437468

# "DC 11B"

## PLACER MINING CLAIM SW1/4, LOT 1, SECTION 6

T18N-R1W, G&SRM, YAVAPAI COUNTY, AZ

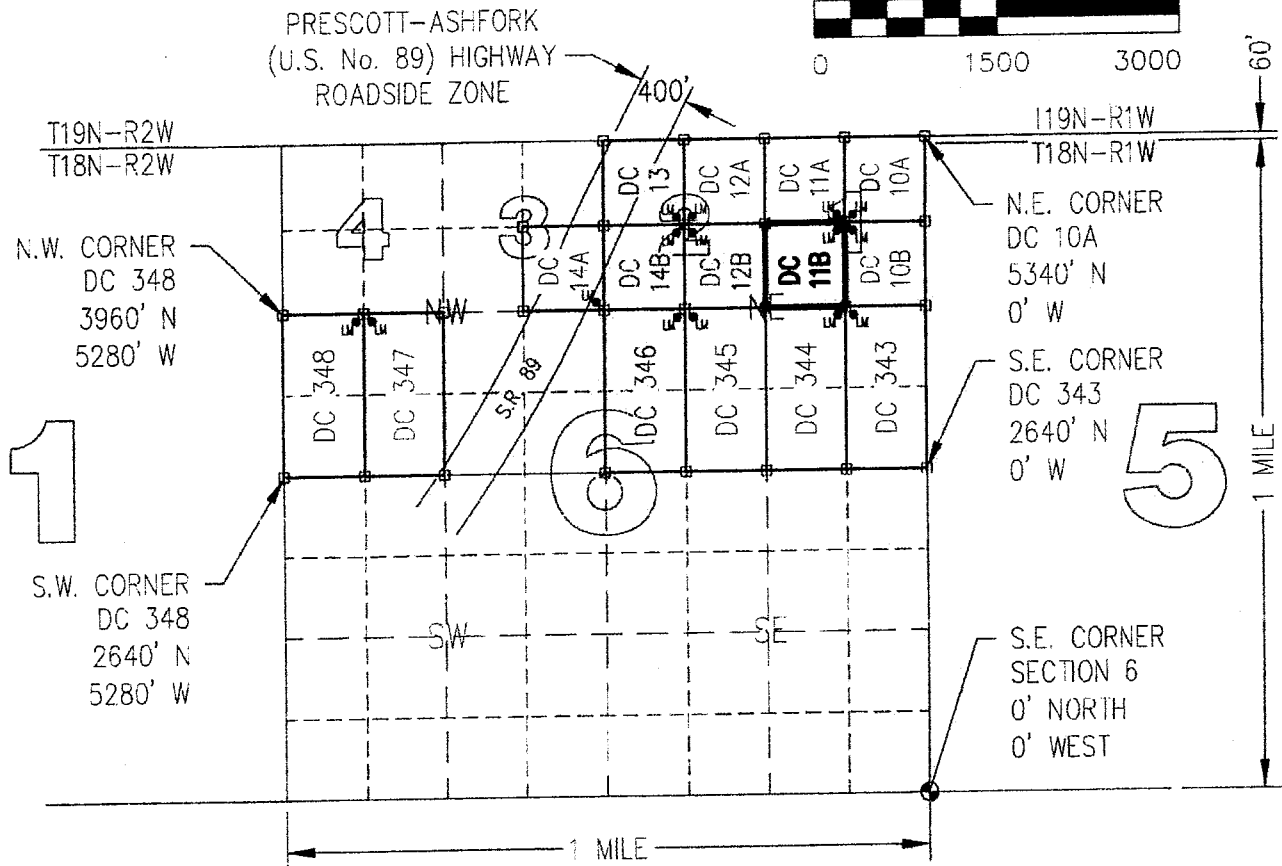
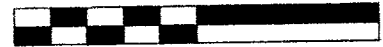
ALL CLAIMS ARE 1320' IN LENGTH & 660' IN WIDTH

EXCEPT:

DC 10A, DC 10B, DC 11A, DC 11B, DC 12A, DC 12B, DC 13,  
DC 14B & DC 14A = 690' IN LENGTH & 660' IN WIDTH



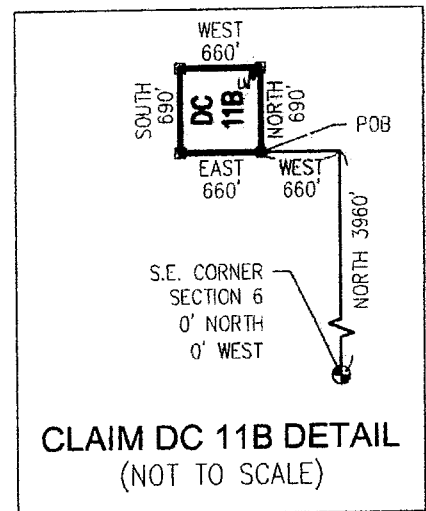
SCALE 1"=1500'



CLAIM ACREAGE = 10.45 +/- ACRES

- INDICATES CORNER OF PLACER CLAIM.  
SET 2"x2"x5' WOODEN POST (TYPICAL).
- LM • INDICATES LOCATION MONUMENT. SET 2"x2"x5' WOODEN  
POST (INSIDE THE PLACER CLAIM) 4' by 4' FROM A  
CORNER POST WITH A PLASTIC BOTTLE ATTACHED  
CONTAINING THE LOCATION NOTICE (TYPICAL).

LOCATORS: DRAKE CEMENT, LLC  
5745 N Scottsdale Rd, Suite B-110,  
Scottsdale, AZ 85250



AMC1137468

Return to:  
Mr. Marc A. Marra, Esq.  
Fennemore Craig, P.C.  
2394 E Camelback Rd, Suite 600  
Phoenix AZ 85016-3429


**LOCATION NOTICE FOR PLACER MINING CLAIM  
STATE OF ARIZONA, COUNTY OF YAVAPAI**

**NOTICE IS HEREBY GIVEN** that the **DC 11B** Placer

Mining claim has been located by:

**DRAKE CEMENT, LLC**

whose current mailing address is: 5745 N Scottsdale Rd,  
Suite B-110, Scottsdale, AZ 85250



This Placer mining claim consists of approximately **10.45** acres.

The general course of this claim is **North to South** and it is situated in the Puntenney Mining District, Yavapai County, Arizona. This claim is **690** feet in length and **660** feet in width. This claim is marked by five monuments, constructed of 2" x 2" wood posts extending 4' above the ground, one at each corner and one at the location monument for this claim.

The location monument on which this Location Notice is posted is situated within:

**Section 6, Township 18 North, Range 1 West**, Gila and Salt River Meridian, Yavapai County, Arizona.

The location monument is set inside the **Northeast** corner of this claim, approximately 4' **West** of the **East** line of the claim and 4' **South** of the **North** line of the claim.

This claim encompasses the following Quarter Section(s), Section(s), Township(s) and Range(s):

**SW ¼, LOT 1,**

**Section 6, T18N-R1W, G&SRM, Yavapai County, Arizona, as described by metes and bounds below:**

**Commencing at the Southeast corner of Section 6 T18N-R1W, Thence North 3960 feet, Thence West 660 feet to the Southeast corner of this Claim and the Point of Beginning, Thence North 690 feet, Thence West 660 feet, Thence South 690 feet, Thence East 660 feet to the Point of Beginning.**

Depicted on the attached claim map.

**THE SOUTHEAST CORNER OF THIS CLAIM IS 3960'± NORTH & 660'± WEST OF THE SOUTHEAST CORNER OF SECTION 6, T18N-R1W.**

Located, dated and posted on the ground this 22<sup>nd</sup> day of March, 2016.

Drake Cement, LLC (Owner)

By:   
Jedy A. Stone, RLS (Agent)

AMC437468

# "DC 11B"

## PLACER MINING CLAIM

SW1/4, LOT 1, SECTION 6

T18N-R1W, G&SRM, YAVAPAI COUNTY, AZ

ALL CLAIMS ARE 1320' IN LENGTH & 660' IN WIDTH

EXCEPT:

DC 10A, DC 10B, DC 11A, DC 11B, DC 12A, DC 12B, DC 13,

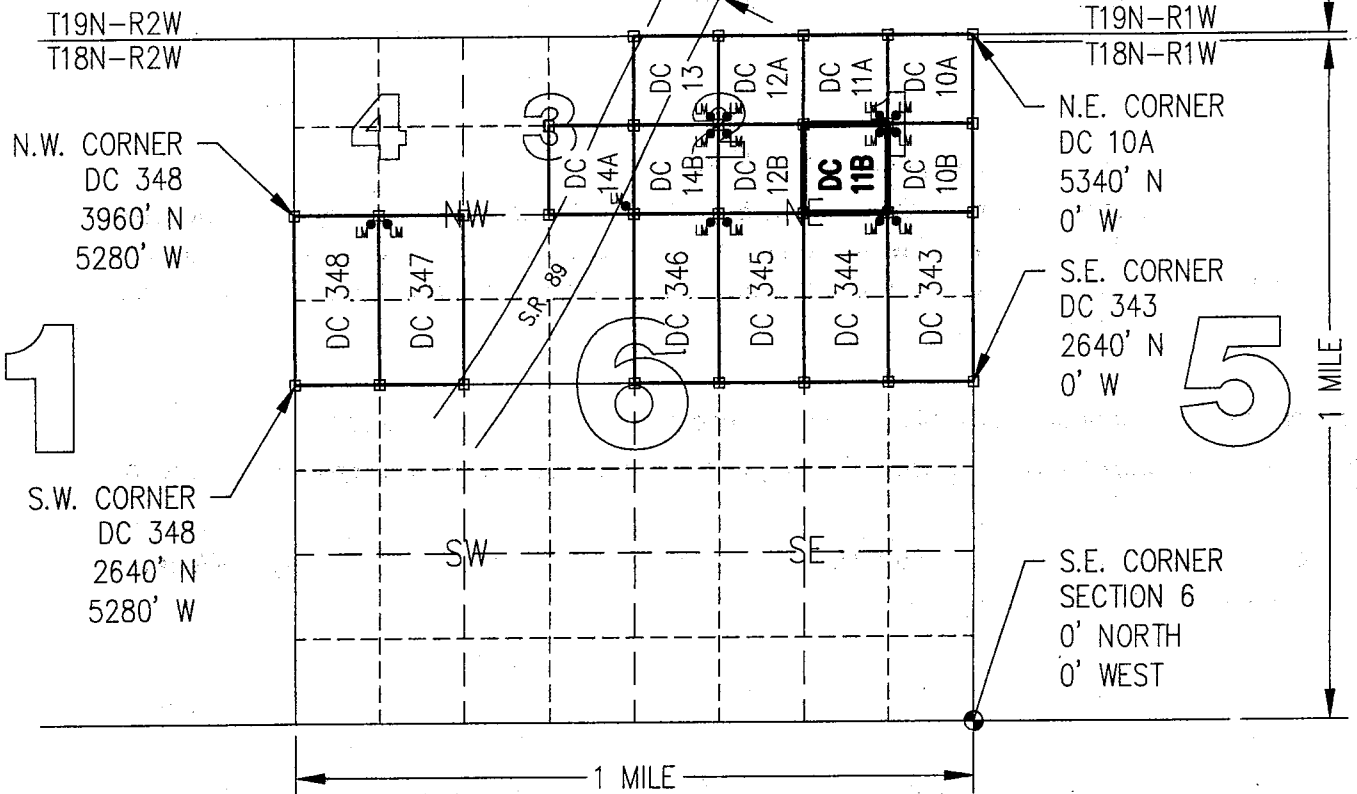
DC 14B & DC 14A = 690' IN LENGTH & 660' IN WIDTH



SCALE 1"=1500'



PRESCOTT-ASHFORK  
(U.S. No. 89) HIGHWAY  
ROADSIDE ZONE

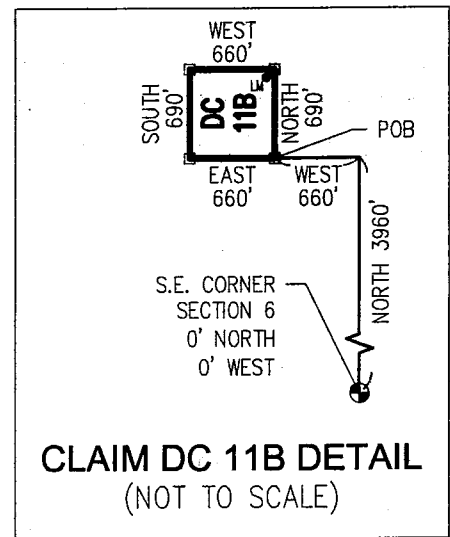


CLAIM ACREAGE = 10.45 +/- ACRES

□ INDICATES CORNER OF PLACER CLAIM.  
SET 2"x2"x5' WOODEN POST (TYPICAL).

LM • INDICATES LOCATION MONUMENT. SET 2"x2"x5' WOODEN  
POST (INSIDE THE PLACER CLAIM) 4' by 4' FROM A  
CORNER POST WITH A PLASTIC BOTTLE ATTACHED  
CONTAINING THE LOCATION NOTICE (TYPICAL).

LOCATORS: DRAKE CEMENT, LLC  
5745 N Scottsdale Rd, Suite B-110,  
Scottsdale, AZ 85250



ANCL37468

Return to:  
Mr. Marc A. Marra, Esq.  
Fennemore Craig, P.C.  
2394 E Camelback Rd, Suite 600  
Phoenix AZ 85016-3429




**LOCATION NOTICE FOR PLACER MINING CLAIM  
STATE OF ARIZONA, COUNTY OF YAVAPAI**

**NOTICE IS HEREBY GIVEN** that the **DC 12A** Placer

Mining claim has been located by:

**DRAKE CEMENT, LLC**

whose current mailing address is: 5745 N Scottsdale Rd,  
Suite B-110, Scottsdale, AZ 85250



This Placer mining claim consists of approximately **10.45** acres.

The general course of this claim is **North to South** and it is situated in the Puntorney Mining District, Yavapai County, Arizona. This claim is **690** feet in length and **660** feet in width. This claim is marked by five monuments, constructed of 2" x 2" wood posts extending 4' above the ground, one at each corner and one at the location monument for this claim.

The location monument on which this Location Notice is posted is situated within:

**Section 6, Township 18 North, Range 1 West**, Gila and Salt River Meridian, Yavapai County, Arizona.

The location monument is set inside the **Southwest** corner of this claim, approximately 4' **East** of the **West** line of the claim and 4' **North** of the **South** line of the claim.

This claim encompasses the following Quarter Section(s), Section(s), Township(s) and Range(s):

**NE ¼, LOT 2,**

**Section 6, T18N-R1W, G&SRM, Yavapai County, Arizona, as described by metes and bounds below:**

**Commencing at the Southeast corner of Section 6 T18N-R1W, Thence North 4650 feet, Thence West 1320 feet to the Southeast corner of this Claim and the Point of Beginning, Thence North 690 feet, Thence West 660 feet, Thence South 690 feet, Thence East 660 feet to the Point of Beginning.**


Depicted on the attached claim map.

**THE SOUTHEAST CORNER OF THIS CLAIM IS 4650'± NORTH & 1320'± WEST OF THE SOUTHEAST CORNER OF SECTION 6, T18N-R1W.**

Located, dated and posted on the ground this 22<sup>ND</sup> day of March, 2016.

Drake Cement, LLC (Owner)

By:

  
Jody A. Stone, RLS (Agent)

PHOENIX, ARIZONA

2016 APR 26 P 1:25

RECEIVED  
BLM AZ STATE OFFICE

AMC437469

# "DC 12A"

## PLACER MINING CLAIM NE1/4, LOT 2, SECTION 6

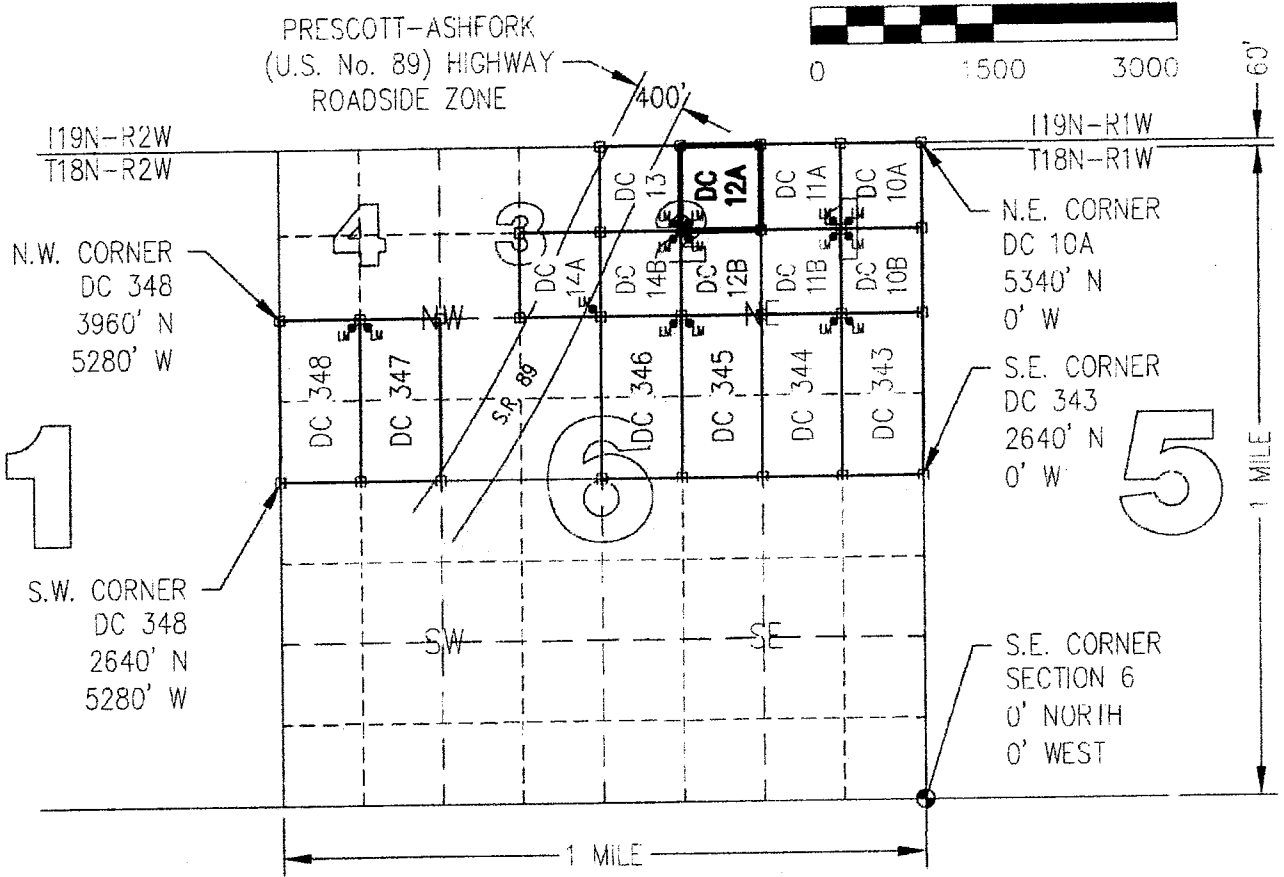

T18N-R1W, G&SRM, YAVAPAI COUNTY, AZ

ALL CLAIMS ARE 1320' IN LENGTH & 660' IN WIDTH  
EXCEPT:

DC 10A, DC 10B, DC 11A, DC 11B, DC 12A, DC 12B, DC 13,  
DC 14B & DC 14A = 690' IN LENGTH & 660' IN WIDTH



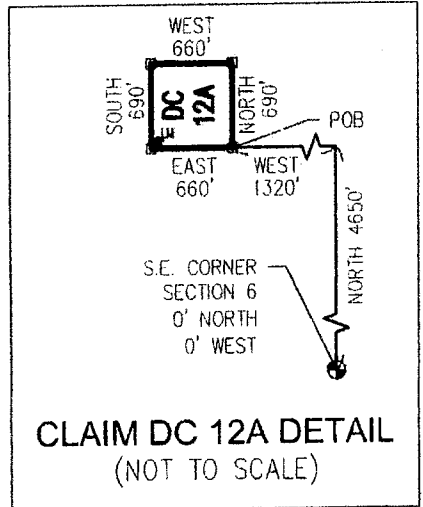
SCALE 1"=1500'



CLAIM ACREAGE - 10.45 +/- ACRES

- INDICATES CORNER OF PLACER CLAIM.  
SET 2"x2"x5' WOODEN POST (TYPICAL).
- LM • INDICATES LOCATION MONUMENT. SET 2"x2"x5' WOODEN  
POST (INSIDE THE PLACER CLAIM) 4' by 4' FROM A  
CORNER POST WITH A PLASTIC BOTTLE ATTACHED  
CONTAINING THE LOCATION NOTICE (TYPICAL).

LOCATORS: DRAKE CEMENT, LLC  
5745 N Scottsdale Rd, Suite B-110,  
Scottsdale, AZ 85250



AMC437469



Return to:  
Mr. Marc A. Marra, Esq.  
Fennemore Craig, P.C.  
2394 E Camelback Rd, Suite 600  
Phoenix AZ 85016-3429

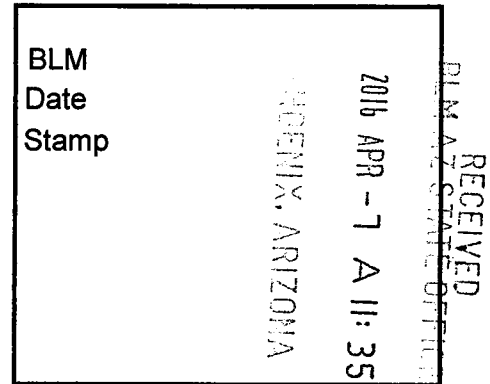
**LOCATION NOTICE FOR PLACER MINING CLAIM  
STATE OF ARIZONA, COUNTY OF YAVAPAI**

**NOTICE IS HEREBY GIVEN** that the **DC 12A** Placer

Mining claim has been located by:

**DRAKE CEMENT, LLC**

whose current mailing address is: 5745 N Scottsdale Rd,  
Suite B-110, Scottsdale, AZ 85250



This Placer mining claim consists of approximately **10.45** acres.

The general course of this claim is **North to South** and it is situated in the Puntenney Mining District, Yavapai County, Arizona. This claim is **690** feet in length and **660** feet in width. This claim is marked by five monuments, constructed of 2" x 2" wood posts extending 4' above the ground, one at each corner and one at the location monument for this claim.

The location monument on which this Location Notice is posted is situated within:

**Section 6, Township 18 North, Range 1 West**, Gila and Salt River Meridian, Yavapai County, Arizona.

The location monument is set inside the **Southwest** corner of this claim, approximately 4' **East** of the **West** line of the claim and 4' **North** of the **South** line of the claim.

This claim encompasses the following Quarter Section(s), Section(s), Township(s) and Range(s):

**NE ¼, LOT 2,**

**Section 6, T18N-R1W, G&SRM, Yavapai County, Arizona, as described by metes and bounds below:**

**Commencing at the Southeast corner of Section 6 T18N-R1W, Thence North 4650 feet, Thence West 1320 feet to the Southeast corner of this Claim and the Point of Beginning, Thence North 690 feet, Thence West 660 feet, Thence South 690 feet, Thence East 660 feet to the Point of Beginning.**

Depicted on the attached claim map.

**THE SOUTHEAST CORNER OF THIS CLAIM IS 4650'± NORTH & 1320'± WEST OF THE SOUTHEAST CORNER OF SECTION 6, T18N-R1W.**

Located, dated and posted on the ground this 22<sup>ND</sup> day of March, 2016.

Drake Cement, LLC (Owner)

By:

  
Jody A. Stone, RLS (Agent)

AMC437469

# "DC 12A"

## PLACER MINING CLAIM NE1/4, LOT 2, SECTION 6

T18N-R1W, G&SRM, YAVAPAI COUNTY, AZ

ALL CLAIMS ARE 1320' IN LENGTH & 660' IN WIDTH

EXCEPT:

DC 10A, DC 10B, DC 11A, DC 11B, DC 12A, DC 12B, DC 13,

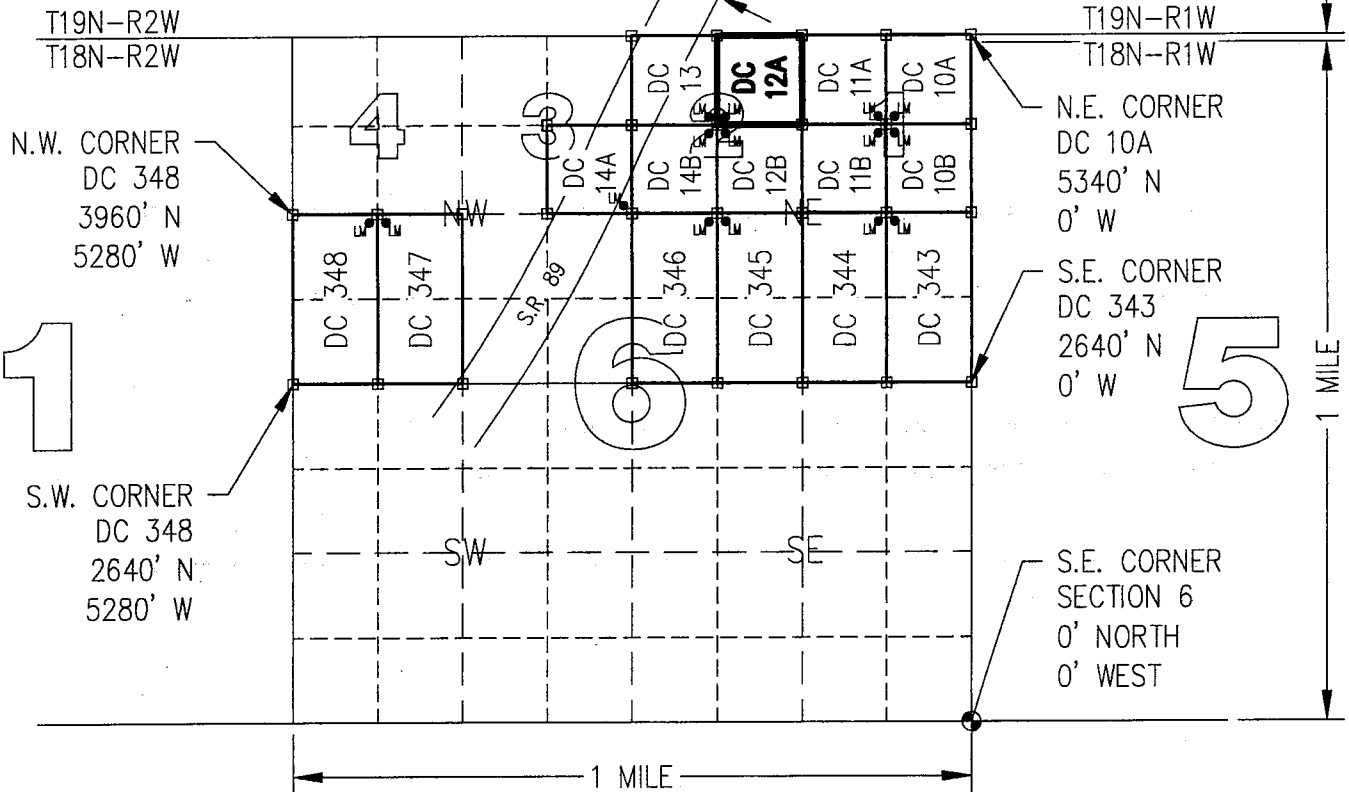
DC 14B & DC 14A = 690' IN LENGTH & 660' IN WIDTH



SCALE 1"=1500'



PRESCOTT-ASHFORK  
(U.S. No. 89) HIGHWAY  
ROADSIDE ZONE

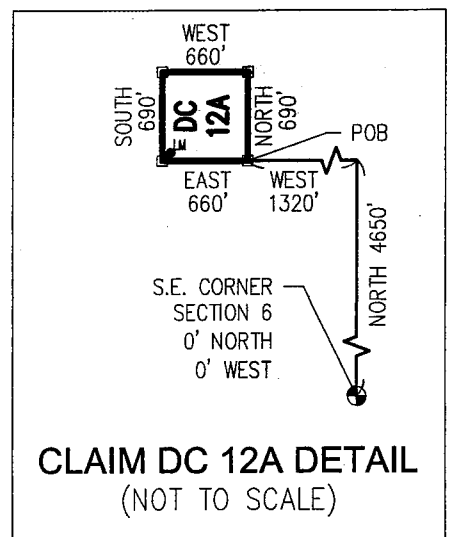


CLAIM ACREAGE = 10.45 +/- ACRES

□ INDICATES CORNER OF PLACER CLAIM.  
SET 2"x2"x5' WOODEN POST (TYPICAL).

LM • INDICATES LOCATION MONUMENT. SET 2"x2"x5' WOODEN  
POST (INSIDE THE PLACER CLAIM) 4' by 4' FROM A  
CORNER POST WITH A PLASTIC BOTTLE ATTACHED  
CONTAINING THE LOCATION NOTICE (TYPICAL).

LOCATORS: DRAKE CEMENT, LLC  
5745 N Scottsdale Rd, Suite B-110,  
Scottsdale, AZ 85250




AMC437469

Return to:  
Mr. Marc A. Marra, Esq.  
Fennemore Craig, P.C.  
2394 E Camelback Rd, Suite 600  
Phoenix AZ 85016-3429



**LOCATION NOTICE FOR PLACER MINING CLAIM  
STATE OF ARIZONA, COUNTY OF YAVAPAI**

**NOTICE IS HEREBY GIVEN** that the **DC 12B** Placer Mining claim has been located by:  
**DRAKE CEMENT, LLC**  
whose current mailing address is: 5745 N Scottsdale Rd,  
Suite B-110, Scottsdale, AZ 85250



RECEIVED  
BLM AZ STATE OFFICE

This Placer mining claim consists of approximately **10.45** acres.

The general course of this claim is **North to South** and it is situated in the Puntenney Mining District, Yavapai County, Arizona. This claim is **690** feet in length and **660** feet in width. This claim is marked by five monuments, constructed of 2" x 2" wood posts extending 4' above the ground, one at each corner and one at the location monument for this claim.

The location monument on which this Location Notice is posted is situated within:

**Section 6, Township 18 North, Range 1 West**, Gila and Salt River Meridian, Yavapai County, Arizona.

The location monument is set inside the **Northwest** corner of this claim, approximately 4' **East** of the **West** line of the claim and 4' **South** of the **North** line of the claim.

This claim encompasses the following Quarter Section(s), Section(s), Township(s) and Range(s):

**SE ¼, LOT 2,**

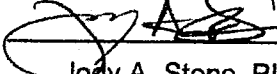
**Section 6, T18N-R1W, G&SRM, Yavapai County, Arizona, as described by metes and bounds below:  
Commencing at the Southeast corner of Section 6 T18N-R1W, Thence North 3960 feet, Thence West 1320 feet to the Southeast corner of this Claim and the Point of Beginning, Thence North 690 feet, Thence West 660 feet, Thence South 690 feet, Thence East 660 feet to the Point of Beginning.**

Depicted on the attached claim map.

**THE SOUTHEAST CORNER OF THIS CLAIM IS 3960'± NORTH & 1320'± WEST OF THE SOUTHEAST CORNER OF SECTION 6, T18N-R1W.**

Located, dated and posted on the ground this 22<sup>ND</sup> day of March, 2016.

Drake Cement, LLC (Owner)

By:   
Jody A. Stone, RLS (Agent)

PHOENIX, ARIZONA

2016 APR 26 P 1:25

RECEIVED  
BLM AZ STATE OFFICE

AMC 437470

# "DC 12B"

## PLACER MINING CLAIM SE1/4, LOT 2, SECTION 6

T18N-R1W, G&SRM, YAVAPAI COUNTY, AZ

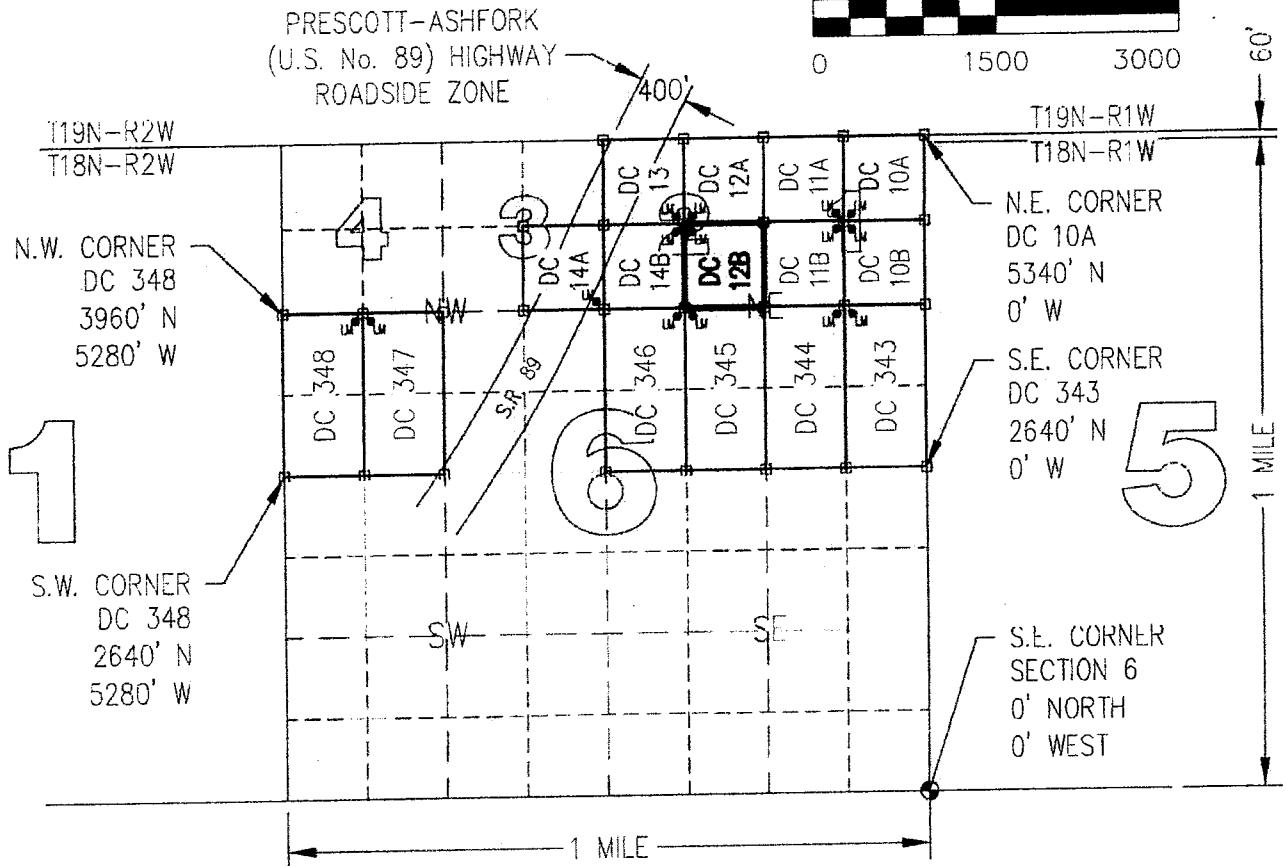
ALL CLAIMS ARE 1320' IN LENGTH & 660' IN WIDTH

EXCEPT:

DC 10A, DC 10B, DC 11A, DC 11B, DC 12A, DC 12B, DC 13,  
DC 14B & DC 14A = 690' IN LENGTH & 660' IN WIDTH



SCALE 1"=1500'

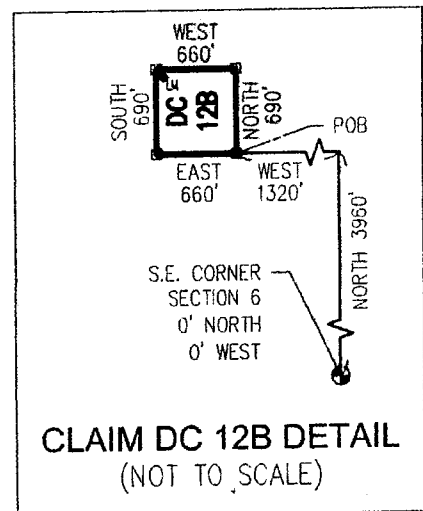


CLAIM ACREAGE = 10.45 +/- ACRES

□ INDICATES CORNER OF PLACER CLAIM.  
SET 2"x2"x5' WOODEN POST (TYPICAL).

LM • INDICATES LOCATION MONUMENT. SET 2"x2"x5' WOODEN  
POST (INSIDE THE PLACER CLAIM) 4' by 4' FROM A  
CORNER POST WITH A PLASTIC BOTTLE ATTACHED  
CONTAINING THE LOCATION NOTICE (TYPICAL).

LOCATORS: DRAKE CEMENT, LLC  
5745 N Scottsdale Rd, Suite B-110,  
Scottsdale, AZ 85250



ANC131170

Return to:  
Mr. Marc A. Marra, Esq.  
Fennemore Craig, P.C.  
2394 E Camelback Rd, Suite 600  
Phoenix AZ 85016-3429

**LOCATION NOTICE FOR PLACER MINING CLAIM  
STATE OF ARIZONA, COUNTY OF YAVAPAI**

**NOTICE IS HEREBY GIVEN** that the **DC 12B** Placer

Mining claim has been located by:

**DRAKE CEMENT, LLC**

whose current mailing address is: 5745 N Scottsdale Rd,  
Suite B-110, Scottsdale, AZ 85250

BLM  
Date  
Stamp

2016 APR - 7 A 11: 35  
PHOENIX, ARIZONA

RECEIVED  
BLM AZ STATE OFFICE

This Placer mining claim consists of approximately **10.45** acres.

The general course of this claim is **North to South** and it is situated in the Puntteney Mining District, Yavapai County, Arizona. This claim is **690** feet in length and **660** feet in width. This claim is marked by five monuments, constructed of 2" x 2" wood posts extending 4' above the ground, one at each corner and one at the location monument for this claim.

The location monument on which this Location Notice is posted is situated within:

**Section 6, Township 18 North, Range 1 West**, Gila and Salt River Meridian, Yavapai County, Arizona.

The location monument is set inside the **Northwest** corner of this claim, approximately 4' **East** of the **West** line of the claim and 4' **South** of the **North** line of the claim.

This claim encompasses the following Quarter Section(s), Section(s), Township(s) and Range(s):

**SE ¼, LOT 2,**

**Section 6, T18N-R1W, G&SRM, Yavapai County, Arizona, as described by metes and bounds below:**

**Commencing at the Southeast corner of Section 6 T18N-R1W, Thence North 3960 feet, Thence West 1320 feet to the Southeast corner of this Claim and the Point of Beginning, Thence North 690 feet, Thence West 660 feet, Thence South 690 feet, Thence East 660 feet to the Point of Beginning.**


Depicted on the attached claim map.

**THE SOUTHEAST CORNER OF THIS CLAIM IS 3960'± NORTH & 1320'± WEST OF THE SOUTHEAST CORNER OF SECTION 6, T18N-R1W.**

Located, dated and posted on the ground this 22<sup>ND</sup> day of March, 2016.

Drake Cement, LLC (Owner)

By:

  
Jody A. Stone, RLS (Agent)

ANC 437470

# "DC 12B"

## PLACER MINING CLAIM SE1/4, LOT 2, SECTION 6

T18N-R1W, G&SRM, YAVAPAI COUNTY, AZ

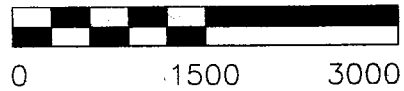
ALL CLAIMS ARE 1320' IN LENGTH & 660' IN WIDTH

EXCEPT:

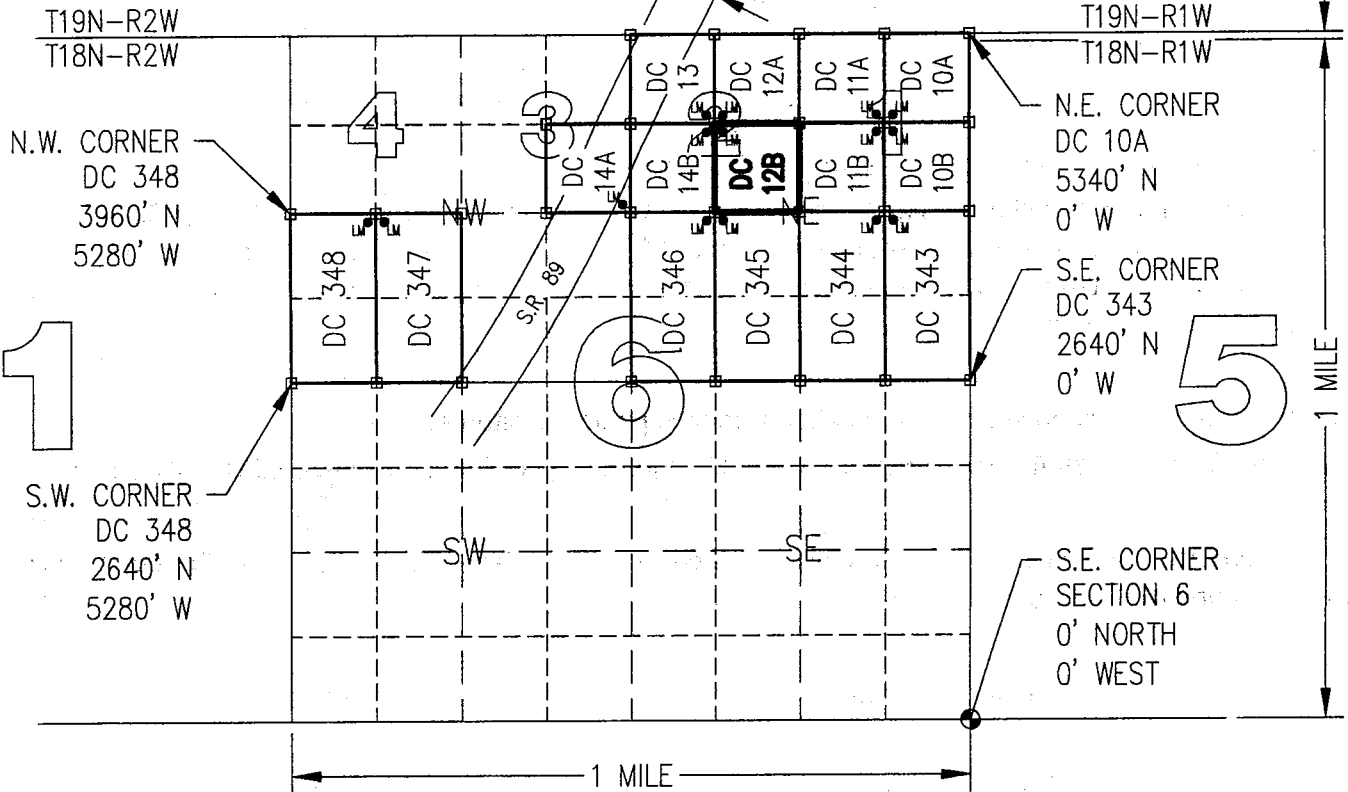
DC 10A, DC 10B, DC 11A, DC 11B, DC 12A, DC 12B, DC 13,  
DC 14B & DC 14A = 690' IN LENGTH & 660' IN WIDTH



SCALE 1"=1500'



PRESCOTT-ASHFORK  
(U.S. No. 89) HIGHWAY  
ROADSIDE ZONE

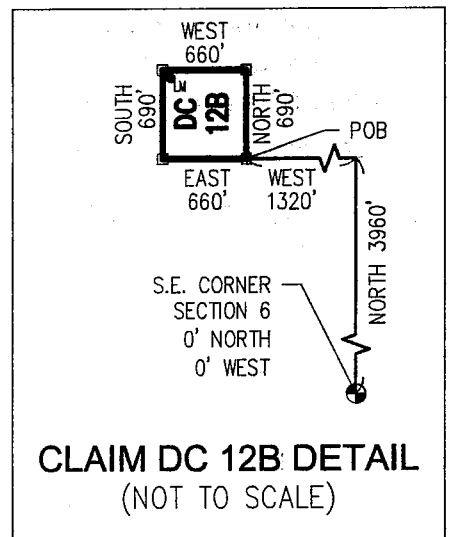


CLAIM ACREAGE = 10.45 +/- ACRES

□ INDICATES CORNER OF PLACER CLAIM.  
SET 2"x2"x5' WOODEN POST (TYPICAL).

LM • INDICATES LOCATION MONUMENT. SET 2"x2"x5' WOODEN  
POST (INSIDE THE PLACER CLAIM) 4' by 4' FROM A  
CORNER POST WITH A PLASTIC BOTTLE ATTACHED  
CONTAINING THE LOCATION NOTICE (TYPICAL).

LOCATORS: DRAKE CEMENT, LLC  
5745 N Scottsdale Rd, Suite B-110,  
Scottsdale, AZ 85250




ANCHOR 311170

Return to:  
Mr. Marc A. Marra, Esq.  
Fennemore Craig, P.C.  
2394 E Camelback Rd, Suite 600  
Phoenix AZ 85016-3429



**LOCATION NOTICE FOR PLACER MINING CLAIM  
STATE OF ARIZONA, COUNTY OF YAVAPAI**

**NOTICE IS HEREBY GIVEN** that the **DC 13** Placer Mining claim has been located by:  
**DRAKE CEMENT, LLC**  
whose current mailing address is: 5745 N Scottsdale Rd,  
Suite B-110, Scottsdale, AZ 85250



RECEIVED  
BLM AZ STATE OFFICE

This Placer mining claim consists of approximately **10.45** acres.

The general course of this claim is **North to South** and it is situated in the Puntteney Mining District, Yavapai County, Arizona. This claim is **690** feet in length and **660** feet in width. This claim is marked by five monuments, constructed of 2" x 2" wood posts extending 4' above the ground, one at each corner and one at the location monument for this claim.

The location monument on which this Location Notice is posted is situated within:

**Section 6, Township 18 North, Range 1 West**, Gila and Salt River Meridian, Yavapai County, Arizona.

The location monument is set inside the **Southeast** corner of this claim, approximately 4' **West** of the **East** line of the claim and 4' **North** of the **South** line of the claim.

This claim encompasses the following Quarter Section(s), Section(s), Township(s) and Range(s):

**NW ¼, LOT 2,**


**Section 6, T18N-R1W, G&SRM, Yavapai County, Arizona, as described by metes and bounds below:  
Commencing at the Southeast corner of Section 6 T18N-R1W, Thence North 4650 feet, Thence West 1980 feet to the Southeast corner of this Claim and the Point of Beginning, Thence North 690 feet, Thence West 660 feet, Thence South 690 feet, Thence East 660 feet to the Point of Beginning.**

It is the intent of the claimant that the location notice of this placer mining claim **exclude** any portion within the limits of the claim that lay within that certain Prescott-Ashfork (U.S. No. 89) Highway Roadside Zone withdrawn from appropriation under the mining law as set forth in Public Land Order 1556 (published in 22 Fed. Reg. 9393 (1957)), as amended, and also to **exclude** any portion within the limits of the claim that lay to the North and West of such withdrawn area, all as depicted on the attached claim map.

**THE SOUTHEAST CORNER OF THIS CLAIM IS 4650'± NORTH & 1980'± WEST OF THE SOUTHWEST CORNER OF SECTION 6, T18N-R1W.**

Located, dated and posted on the ground this 22<sup>ND</sup> day of March, 2016.

Drake Cement, LLC (Owner)

By:   
Jody A. Stone, RLS (Agent)

PHOENIX, ARIZONA

2016 APR 26 P 1:25

RECEIVED  
BLM AZ STATE OFFICE

AMC 437471

# "DC 13"

## PLACER MINING CLAIM NW1/4, LOT 2, SECTION 6

T18N-R1W, G&SRM, YAVAPAI COUNTY, AZ

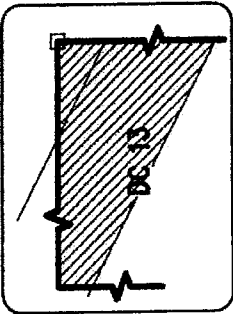
ALL CLAIMS ARE 1320' IN LENGTH & 660' IN WIDTH

EXCEPT:

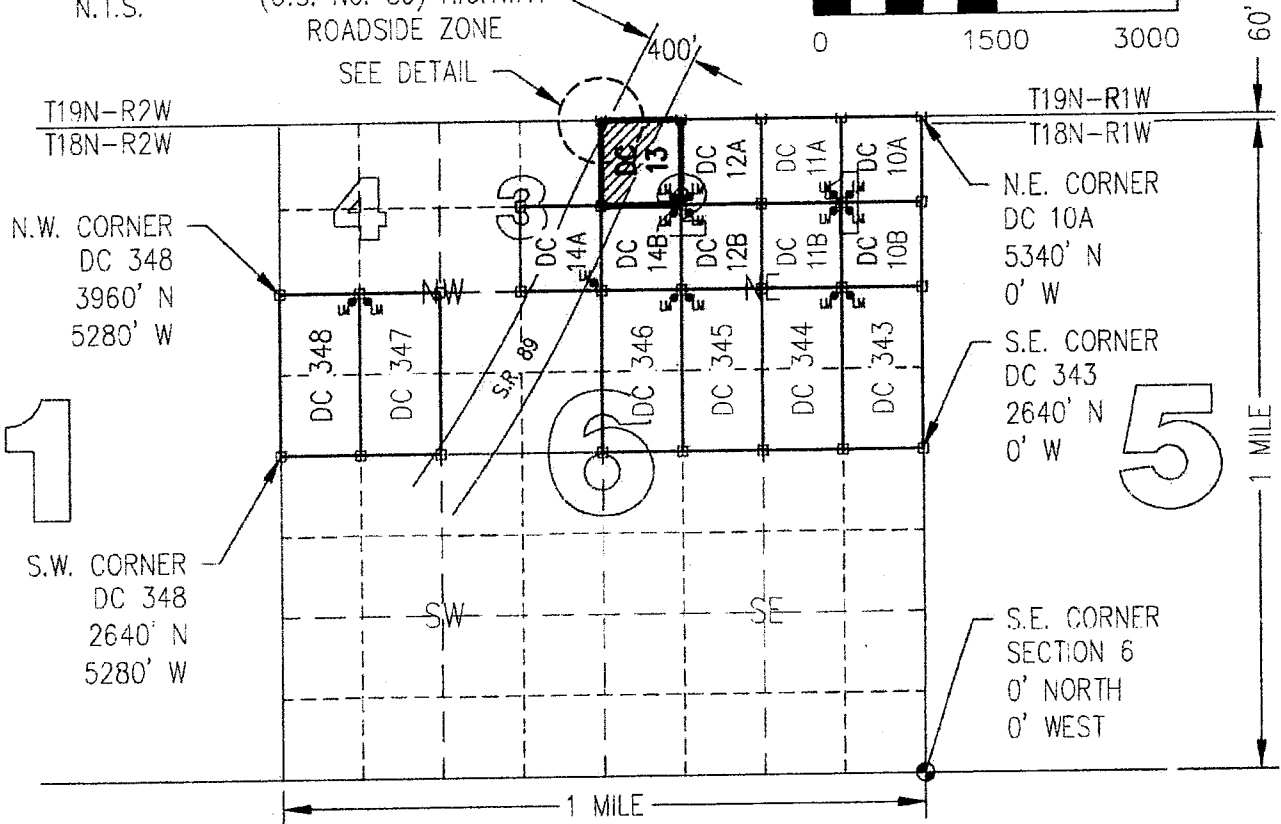
DC 10A, DC 10B, DC 11A, DC 11B, DC 12A, DC 12B, DC 13,  
DC 14B & DC 14A = 690' IN LENGTH & 660' IN WIDTH


PRESCOTT-ASHFORK  
(U.S. No. 89) HIGHWAY  
ROADSIDE ZONE

SCALE 1"=1500'



DETAIL  
N.T.S.



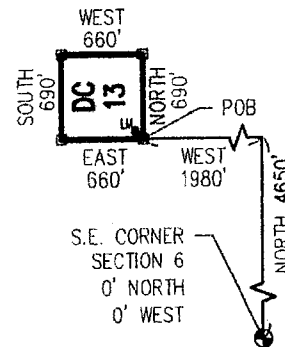
 EXCLUDED AREA FROM  
DC 13 PLACER CLAIM

CLAIM ACREAGE = 10.45 +/- ACRES

□ INDICATES CORNER OF PLACER CLAIM.  
SET 2"x2"x5' WOODEN POST (TYPICAL).

LM • INDICATES LOCATION MONUMENT. SET 2"x2"x5' WOODEN  
POST (INSIDE THE PLACER CLAIM) 4' by 4' FROM A  
CORNER POST WITH A PLASTIC BOTTLE ATTACHED  
CONTAINING THE LOCATION NOTICE (TYPICAL).

LOCATORS: DRAKE CEMENT, LLC  
5745 N Scottsdale Rd, Suite B-110,  
Scottsdale, AZ 85250



**CLAIM DC 13 DETAIL**  
(NOT TO SCALE)

EXCEPT: ANY PORTION LYING WITHIN &  
NW 'LY OF THE PRESCOTT-ASHFORK  
(U.S. No. 89) HIGHWAY ROADSIDE ZONE

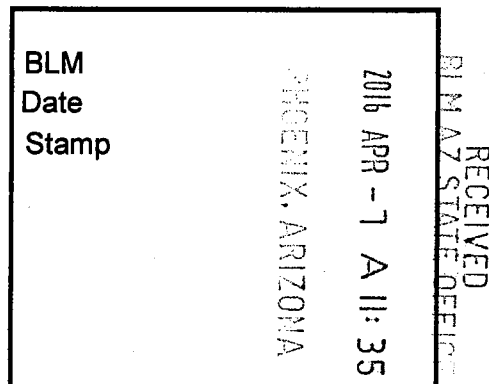
ANCL 37471



Return to:  
Mr. Marc A. Marra, Esq.  
Fennemore Craig, P.C.  
2394 E Camelback Rd, Suite 600  
Phoenix AZ 85016-3429

**LOCATION NOTICE FOR PLACER MINING CLAIM  
STATE OF ARIZONA, COUNTY OF YAVAPAI**

**NOTICE IS HEREBY GIVEN** that the **DC 13** Placer Mining claim has been located by:  
**DRAKE CEMENT, LLC**  
whose current mailing address is: 5745 N Scottsdale Rd,  
Suite B-110, Scottsdale, AZ 85250



This Placer mining claim consists of approximately **10.45** acres.

The general course of this claim is **North to South** and it is situated in the Puntenney Mining District, Yavapai County, Arizona. This claim is **690** feet in length and **660** feet in width. This claim is marked by five monuments, constructed of 2" x 2" wood posts extending 4' above the ground, one at each corner and one at the location monument for this claim.

The location monument on which this Location Notice is posted is situated within:

**Section 6, Township 18 North, Range 1 West**, Gila and Salt River Meridian, Yavapai County, Arizona.

The location monument is set inside the **Southeast** corner of this claim, approximately 4' **West** of the **East** line of the claim and 4' **North** of the **South** line of the claim.

This claim encompasses the following Quarter Section(s), Section(s), Township(s) and Range(s):

**NW ¼, LOT 2,**


**Section 6, T18N-R1W, G&SRM, Yavapai County, Arizona, as described by metes and bounds below:  
Commencing at the Southeast corner of Section 6 T18N-R1W, Thence North 4650 feet, Thence West 1980 feet to the Southeast corner of this Claim and the Point of Beginning, Thence North 690 feet, Thence West 660 feet, Thence South 690 feet, Thence East 660 feet to the Point of Beginning.**

It is the intent of the claimant that the location notice of this placer mining claim **exclude** any portion within the limits of the claim that lay within that certain Prescott-Ashfork (U.S. No. 89) Highway Roadside Zone withdrawn from appropriation under the mining law as set forth in Public Land Order 1556 (published in 22 Fed. Reg. 9393 (1957)), as amended, and also to **exclude** any portion within the limits of the claim that lay to the North and West of such withdrawn area, all as depicted on the attached claim map.

**THE SOUTHEAST CORNER OF THIS CLAIM IS 4650'± NORTH & 1980'± WEST OF THE SOUTHEAST CORNER OF SECTION 6, T18N-R1W.**

Located, dated and posted on the ground this 22<sup>nd</sup> day of March, 2016.

Drake Cement, LLC (Owner)

By:   
Jody A. Stone, RLS (Agent)

AMC437471

# "DC 13"

## PLACER MINING CLAIM NW1/4, LOT 2, SECTION 6

T18N-R1W, G&SRM, YAVAPAI COUNTY, AZ

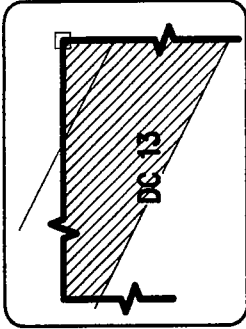
ALL CLAIMS ARE 1320' IN LENGTH & 660' IN WIDTH

EXCEPT:

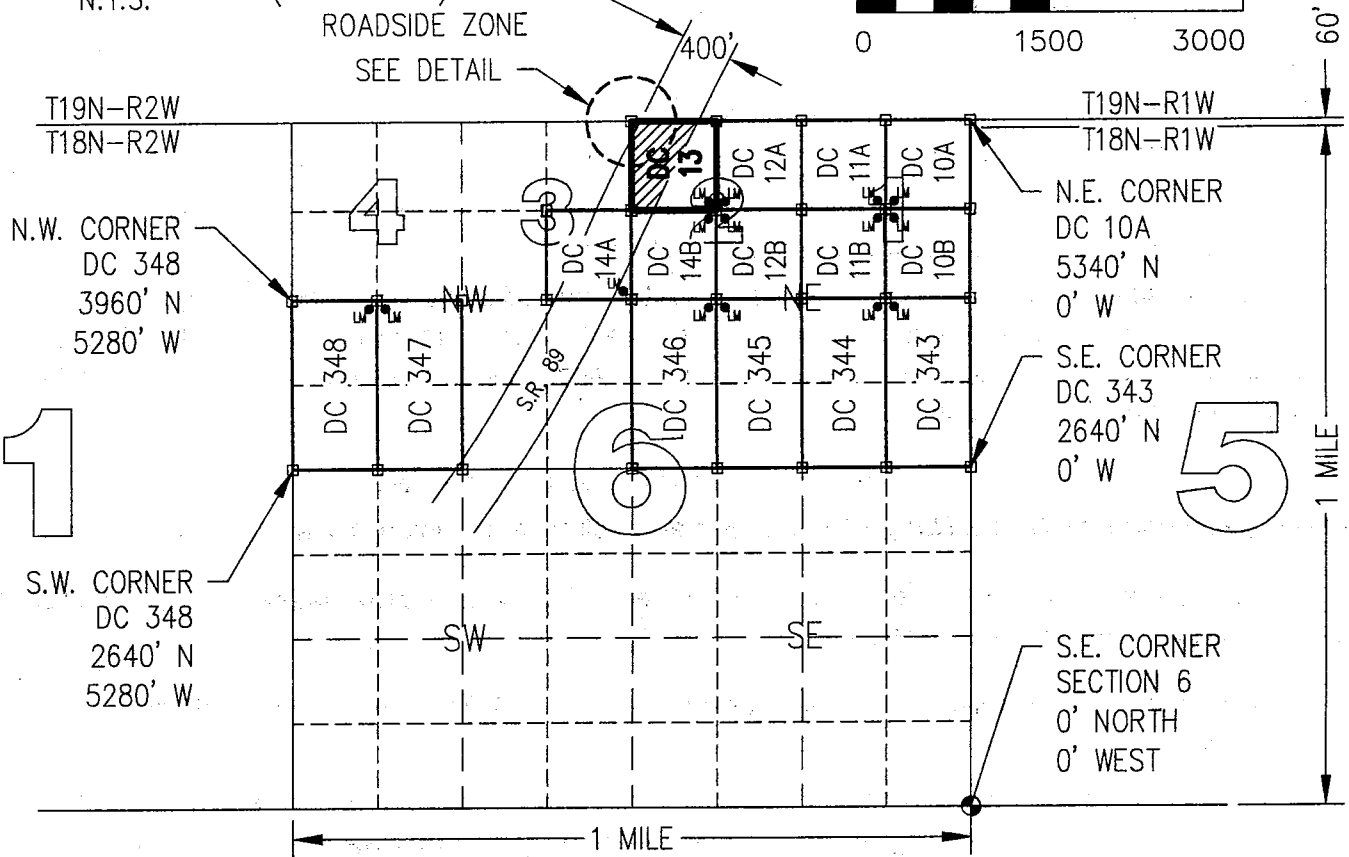
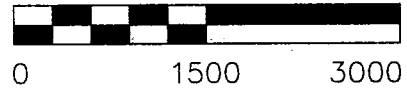
DC 10A, DC 10B, DC 11A, DC 11B, DC 12A, DC 12B, DC 13,  
DC 14B & DC 14A = 690' IN LENGTH & 660' IN WIDTH

PRESCOTT-ASHFORK  
(U.S. No. 89) HIGHWAY  
ROADSIDE ZONE

SCALE 1"=1500'



DETAIL  
N.T.S.



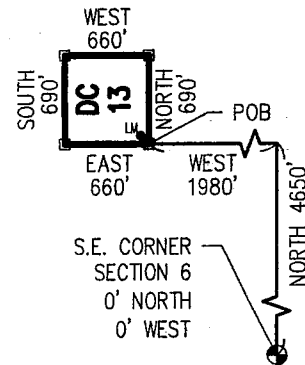
EXCLUDED AREA FROM  
DC 13 PLACER CLAIM

CLAIM ACREAGE = 10.45 +/- ACRES

□ INDICATES CORNER OF PLACER CLAIM.  
SET 2"x2"x5' WOODEN POST (TYPICAL).

LM • INDICATES LOCATION MONUMENT. SET 2"x2"x5' WOODEN  
POST (INSIDE THE PLACER CLAIM) 4' by 4' FROM A  
CORNER POST WITH A PLASTIC BOTTLE ATTACHED  
CONTAINING THE LOCATION NOTICE (TYPICAL).

LOCATORS: DRAKE CEMENT, LLC  
5745 N Scottsdale Rd, Suite B-110,  
Scottsdale, AZ 85250



### CLAIM DC 13 DETAIL

(NOT TO SCALE)

EXCEPT: ANY PORTION LYING WITHIN &  
NW 'LY OF THE PRESCOTT-ASHFORK  
(U.S. No. 89) HIGHWAY ROADSIDE ZONE


AMC 4374711

Return to:  
Mr. Marc A. Marra, Esq.  
Fennemore Craig, P.C.  
2394 E Camelback Rd, Suite 600  
Phoenix AZ 85016-3429



**LOCATION NOTICE FOR PLACER MINING CLAIM  
STATE OF ARIZONA, COUNTY OF YAVAPAI**

**NOTICE IS HEREBY GIVEN** that the **DC 14A** Placer Mining claim has been located by:  
**DRAKE CEMENT, LLC**  
whose current mailing address is: 5745 N Scottsdale Rd,  
Suite B-110, Scottsdale, AZ 85250



This Placer mining claim consists of approximately **10.45** acres.

The general course of this claim is **North to South** and it is situated in the Puntenney Mining District, Yavapai County, Arizona. This claim is **690** feet in length and **660** feet in width. This claim is marked by five monuments, constructed of 2" x 2" wood posts extending 4' above the ground, one at each corner and one at the location monument for this claim.

The location monument on which this Location Notice is posted is situated within:

**Section 6, Township 18 North, Range 1 West**, Gila and Salt River Meridian, Yavapai County, Arizona.

The location monument is set inside the **Southeast** corner of this claim, approximately 4' **West** of the **East** line of the claim and 4' **North** of the **South** line of the claim.

This claim encompasses the following Quarter Section(s), Section(s), Township(s) and Range(s):

**SE ¼, LOT 3,**

**Section 6, T18N-R1W, G&SRM, Yavapai County, Arizona, as described by metes and bounds below:  
Commencing at the Southeast corner of Section 6 T18N-R1W, Thence North 3960 feet, Thence West 2640 feet to the Southeast corner of this Claim and the Point of Beginning, Thence North 690 feet, Thence West 660 feet, Thence South 690 feet, Thence East 660 feet to the Point of Beginning.**


AHC437472

It is the intent of the claimant that the location notice of this placer mining claim **exclude** any portion within the limits of the claim that lay within that certain Prescott-Ashfork (U.S. No. 89) Highway Roadside Zone withdrawn from appropriation under the mining law as set forth in Public Land Order 1556 (published in 22 Fed. Reg. 9393 (1957)), as amended, and also to **exclude** any portion within the limits of the claim that lay to the North and West of such withdrawn area, all as depicted on the attached claim map.

**THE SOUTHEAST CORNER OF THIS CLAIM IS 3960'± NORTH & 2640'± WEST OF THE SOUTHEAST CORNER OF SECTION 6, T18N-R1W.**

Located, dated and posted on the ground this 22<sup>nd</sup> day of March, 2016.

Drake Cement, LLC (Owner)

By:   
Jody A. Stone, RLS (Agent)

PHOENIX, ARIZO  
2016 APR 26 P 1  
RECEIVED  
BLM AZ STATE OFF

# "DC 14A"

## PLACER MINING CLAIM SE1/4, LOT 3, SECTION 6

T18N-R1W, G&SRM, YAVAPAI COUNTY, AZ

ALL CLAIMS ARE 1320' IN LENGTH & 660' IN WIDTH

EXCEPT:

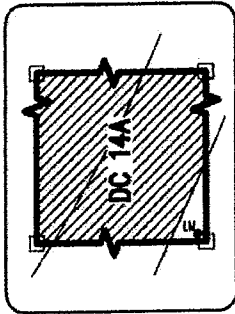

DC 10A, DC 10B, DC 11A, DC 11B, DC 12A, DC 12B, DC 13,

DC 14B & DC 14A = 690' IN LENGTH & 660' IN WIDTH

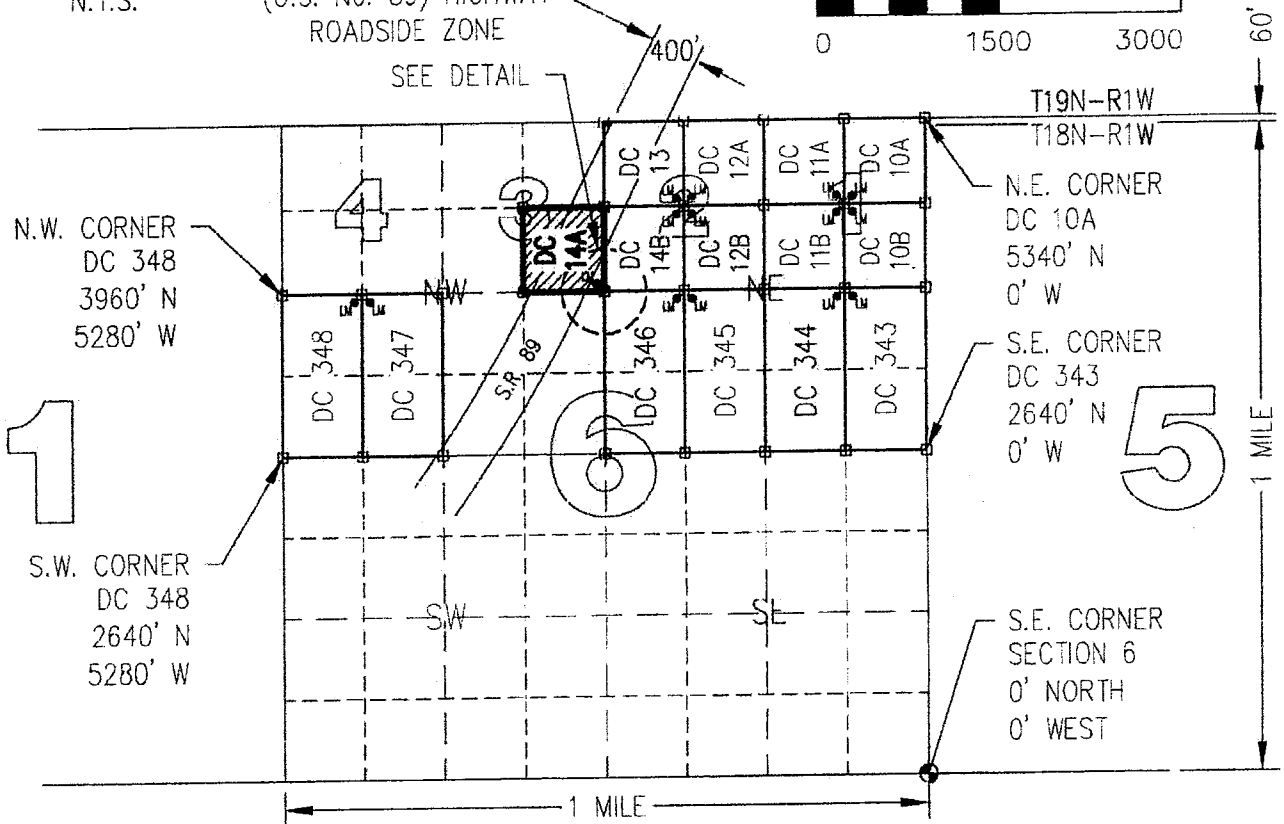
PRESCOTT-ASHFORK


(U.S. No. 89) HIGHWAY  
ROADSIDE ZONE

SCALE 1"=1500'



DETAIL  
N.T.S.



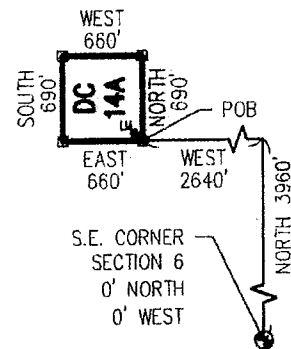
 EXCLUDED AREA FROM  
DC 14A PLACER CLAIM

CLAIM ACRFAGE = 10.45 +/- ACRES

□ INDICATES CORNER OF PLACER CLAIM.  
SET 2"x2"x5' WOODEN POST (TYPICAL).

LM • INDICATES LOCATION MONUMENT. SET 2"x2"x5' WOODEN  
POST (INSIDE THE PLACER CLAIM) 4' by 4' FROM A  
CORNER POST WITH A PLASTIC BOTTLE ATTACHED  
CONTAINING THE LOCATION NOTICE (TYPICAL).

LOCATORS: DRAKE CEMENT, LLC  
5745 N Scottsdale Rd, Suite B-110,  
Scottsdale, AZ 85250



### CLAIM DC 14A DETAIL

(NOT TO SCALE)

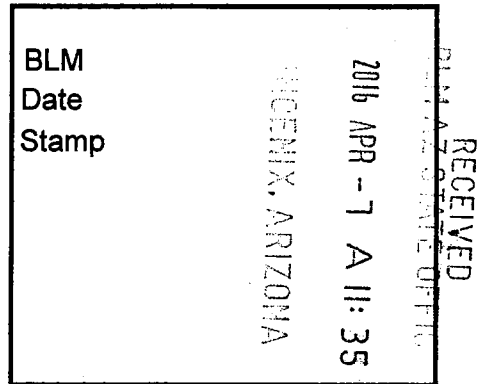
EXCEPT: ANY PORTION LYING WITHIN &  
NW 'LY OF THE PRESCOTT-ASHFORK  
(U.S. No. 89) HIGHWAY ROADSIDE ZONE

AMC437472

Return to:  
Mr. Marc A. Marra, Esq.  
Fennemore Craig, P.C.  
2394 E Camelback Rd, Suite 600  
Phoenix AZ 85016-3429

**LOCATION NOTICE FOR PLACER MINING CLAIM  
STATE OF ARIZONA, COUNTY OF YAVAPAI**

**NOTICE IS HEREBY GIVEN** that the **DC 14A** Placer Mining claim has been located by:  
**DRAKE CEMENT, LLC**  
whose current mailing address is: 5745 N Scottsdale Rd,  
Suite B-110, Scottsdale, AZ 85250



This Placer mining claim consists of approximately **10.45** acres.

The general course of this claim is **North to South** and it is situated in the Puntenney Mining District, Yavapai County, Arizona. This claim is **690** feet in length and **660** feet in width. This claim is marked by five monuments, constructed of 2" x 2" wood posts extending 4' above the ground, one at each corner and one at the location monument for this claim.

The location monument on which this Location Notice is posted is situated within:

**Section 6, Township 18 North, Range 1 West**, Gila and Salt River Meridian, Yavapai County, Arizona.

The location monument is set inside the **Southeast** corner of this claim, approximately 4' **West** of the **East** line of the claim and 4' **North** of the **South** line of the claim.

This claim encompasses the following Quarter Section(s), Section(s), Township(s) and Range(s):

**SE ¼, LOT 3,**


**Section 6, T18N-R1W, G&SRM, Yavapai County, Arizona, as described by metes and bounds below:  
Commencing at the Southeast corner of Section 6 T18N-R1W, Thence North 3960 feet, Thence West 2640 feet to the Southeast corner of this Claim and the Point of Beginning, Thence North 690 feet, Thence West 660 feet, Thence South 690 feet, Thence East 660 feet to the Point of Beginning.**

It is the intent of the claimant that the location notice of this placer mining claim **exclude** any portion within the limits of the claim that lay within that certain Prescott-Ashfork (U.S. No. 89) Highway Roadside Zone withdrawn from appropriation under the mining law as set forth in Public Land Order 1556 (published in 22 Fed. Reg. 9393 (1957)), as amended, and also to **exclude** any portion within the limits of the claim that lay to the North and West of such withdrawn area, all as depicted on the attached claim map.

**THE SOUTHEAST CORNER OF THIS CLAIM IS 3960'± NORTH & 2640'± WEST OF THE SOUTHEAST CORNER OF SECTION 6, T18N-R1W.**

Located, dated and posted on the ground this 22<sup>nd</sup> day of March, 2016.

Drake Cement, LLC (Owner)

By:   
Jody A. Stone, RLS (Agent)

AMC437472

# "DC 14A"

## PLACER MINING CLAIM SE1/4, LOT 3, SECTION 6

T18N-R1W, G&SRM, YAVAPAI COUNTY, AZ

ALL CLAIMS ARE 1320' IN LENGTH & 660' IN WIDTH

EXCEPT:

DC 10A, DC 10B, DC 11A, DC 11B, DC 12A, DC 12B, DC 13,

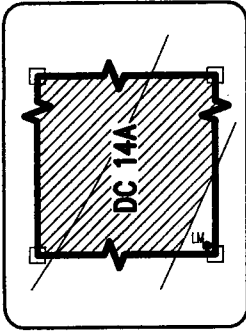
DC 14B & DC 14A = 690' IN LENGTH & 660' IN WIDTH

PRESCOTT-ASHFORK


(U.S. No. 89) HIGHWAY

ROADSIDE ZONE

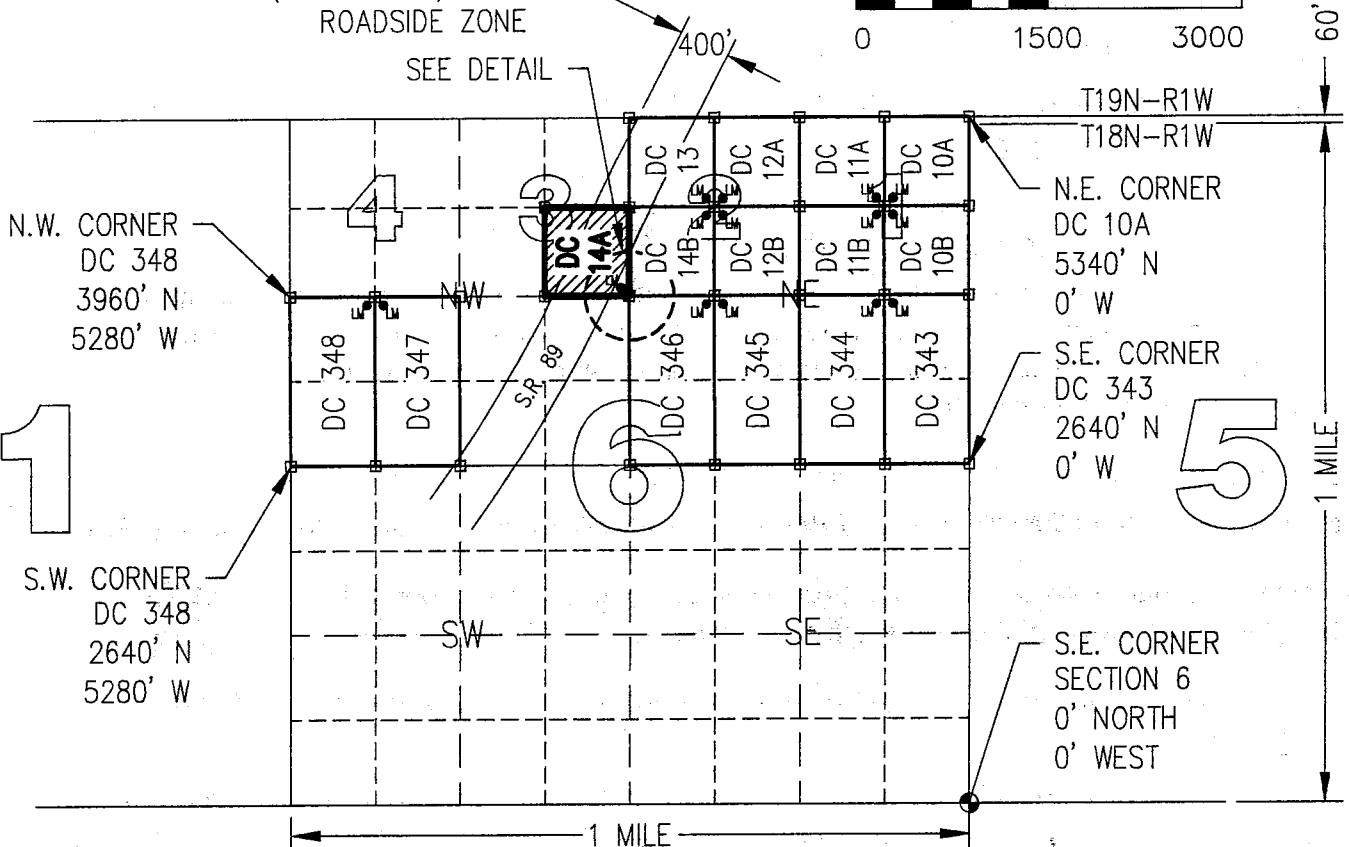
SCALE 1"=1500'



DETAIL  
N.T.S.



60'  
1 MILE



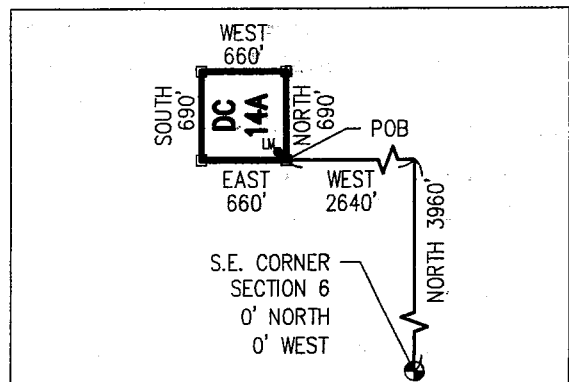
EXCLUDED AREA FROM  
DC 14A PLACER CLAIM

CLAIM ACREAGE = 10.45 +/- ACRES

□ INDICATES CORNER OF PLACER CLAIM.  
SET 2"x2"x5' WOODEN POST (TYPICAL).

LM • INDICATES LOCATION MONUMENT. SET 2"x2"x5' WOODEN  
POST (INSIDE THE PLACER CLAIM) 4' by 4' FROM A  
CORNER POST WITH A PLASTIC BOTTLE ATTACHED  
CONTAINING THE LOCATION NOTICE (TYPICAL).

LOCATORS: DRAKE CEMENT, LLC  
5745 N Scottsdale Rd, Suite B-110,  
Scottsdale, AZ 85250



**CLAIM DC 14A DETAIL**  
(NOT TO SCALE)

EXCEPT: ANY PORTION LYING WITHIN &  
NW 'LY OF THE PRESCOTT-ASHFORK  
(U.S. No. 89) HIGHWAY ROADSIDE ZONE


AMC437472

Return to:  
Mr. Marc A. Marra, Esq.  
Fennemore Craig, P.C.  
2394 E Camelback Rd, Suite 600  
Phoenix AZ 85016-3429



**LOCATION NOTICE FOR PLACER MINING CLAIM  
STATE OF ARIZONA, COUNTY OF YAVAPAI**

**NOTICE IS HEREBY GIVEN** that the **DC 14B** Placer Mining claim has been located by:  
**DRAKE CEMENT, LLC**  
whose current mailing address is: 5745 N Scottsdale Rd,  
Suite B-110, Scottsdale, AZ 85250



RECEIVED  
BLM AZ STATE OFFICE

This Placer mining claim consists of approximately **10.45** acres.

The general course of this claim is **North to South** and it is situated in the Puntenney Mining District, Yavapai County, Arizona. This claim is **690** feet in length and **660** feet in width. This claim is marked by five monuments, constructed of 2" x 2" wood posts extending 4' above the ground, one at each corner and one at the location monument for this claim.

The location monument on which this Location Notice is posted is situated within:

**Section 6, Township 18 North, Range 1 West**, Gila and Salt River Meridian, Yavapai County, Arizona.

The location monument is set inside the **Northeast** corner of this claim, approximately 4' **West** of the **East** line of the claim and 4' **South** of the **North** line of the claim.

This claim encompasses the following Quarter Section(s), Section(s), Township(s) and Range(s):

**SW ¼, LOT 2,**

**Section 6, T18N-R1W, G&SRM, Yavapai County, Arizona, as described by metes and bounds below:  
Commencing at the Southeast corner of Section 6 T18N-R1W, Thence North 3960 feet, Thence West 1980 feet to the Southeast corner of this Claim and the Point of Beginning, Thence North 690 feet, Thence West 660 feet, Thence South 690 feet, Thence East 660 feet to the Point of Beginning.**

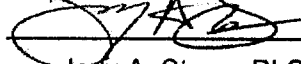
AMC437473

It is the intent of the claimant that the location notice of this placer mining claim **exclude** any portion within the limits of the claim that lay within that certain Prescott-Ashfork (U.S. No. 89) Highway Roadside Zone withdrawn from appropriation under the mining law as set forth in Public Land Order 1556 (published in 22 Fed. Reg. 9393 (1957)), as amended, all as depicted on the attached claim map.

**THE SOUTHEAST CORNER OF THIS CLAIM IS 3960'± NORTH & 1980'± WEST OF THE SOUTHEAST CORNER OF SECTION 6, T18N-R1W.**

Located, dated and posted on the ground this 22<sup>ND</sup> day of March, 2016.

Drake Cement, LLC (Owner)

By:   
Jody A. Stone, RLS (Agent)

RECEIVED  
BLM AZ STATE OFFICE  
2016 APR 26 P 1:26  
PHOENIX, ARIZONA

# "DC 14B"

## PLACER MINING CLAIM SW1/4, LOT 2, SECTION 6

T18N-R1W, G&SRM, YAVAPAI COUNTY, AZ

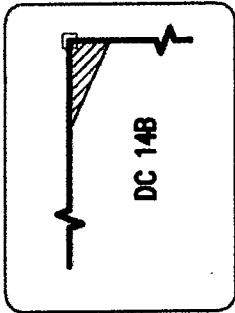
ALL CLAIMS ARE 1320' IN LENGTH & 660' IN WIDTH

EXCEPT:

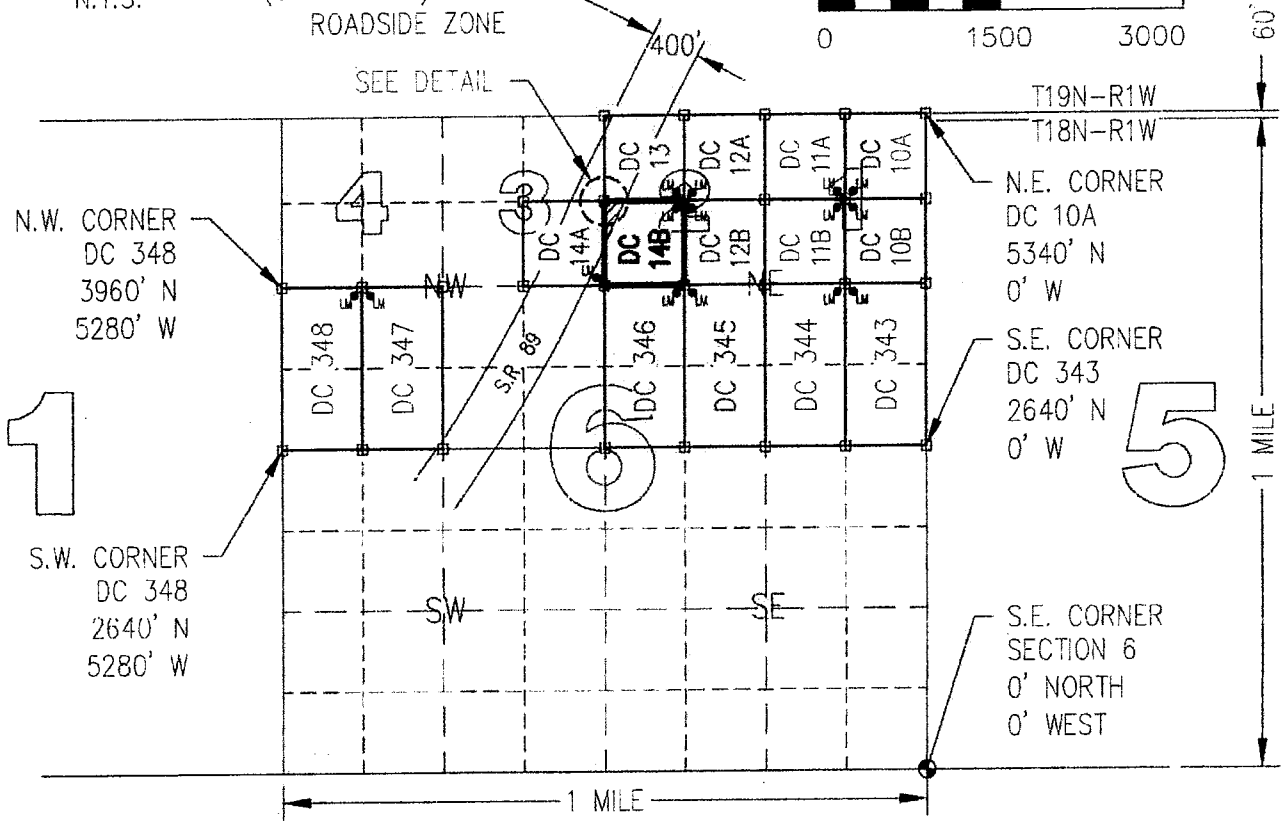

DC 10A, DC 10B, DC 11A, DC 11B, DC 12A, DC 12B, DC 13,  
DC 14B & DC 14A = 690' IN LENGTH & 660' IN WIDTH

PRESCOTT-ASHFORK  
(U.S. No. 89) HIGHWAY  
ROADSIDE ZONE

SCALE 1"=1500'



DETAIL  
N.T.S.



1

5

ANCL37113

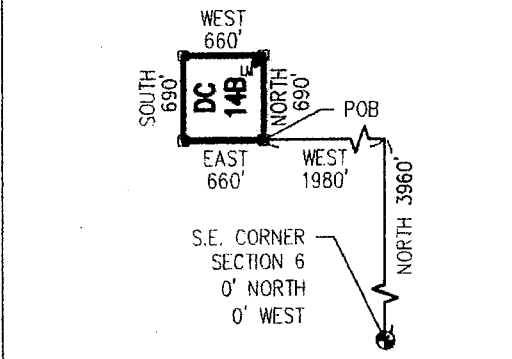
EXCLUDED AREA FROM  
DC 14B PLACER CLAIM

CLAIM ACREAGE = 10.45 +/- ACRES

□ INDICATES CORNER OF PLACER CLAIM.  
SET 2"x2"x5' WOODEN POST (TYPICAL).

LM • INDICATES LOCATION MONUMENT. SET 2"x2"x5' WOODEN  
POST (INSIDE THE PLACER CLAIM) 4' by 4' FROM A  
CORNER POST WITH A PLASTIC BOTTLE ATTACHED  
CONTAINING THE LOCATION NOTICE (TYPICAL).

LOCATORS: DRAKE CEMENT, LLC  
5745 N Scottsdale Rd, Suite B-110,  
Scottsdale, AZ 85250



### CLAIM DC 14B DETAIL

(NOT TO SCALE)

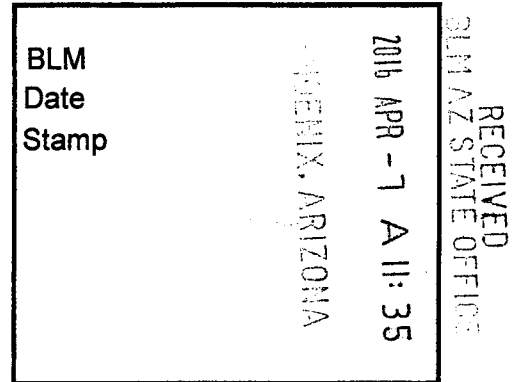
EXCEPT: ANY PORTION LYING WITHIN  
THE PRESCOTT-ASHFORK  
(U.S. No. 89) HIGHWAY ROADSIDE ZONE



Return to:  
Mr. Marc A. Marra, Esq.  
Fennemore Craig, P.C.  
2394 E Camelback Rd, Suite 600  
Phoenix AZ 85016-3429

**LOCATION NOTICE FOR PLACER MINING CLAIM  
STATE OF ARIZONA, COUNTY OF YAVAPAI**

**NOTICE IS HEREBY GIVEN** that the **DC 14B** Placer Mining claim has been located by:  
**DRAKE CEMENT, LLC**  
whose current mailing address is: 5745 N Scottsdale Rd,  
Suite B-110, Scottsdale, AZ 85250



This Placer mining claim consists of approximately **10.45** acres.

The general course of this claim is **North to South** and it is situated in the Puntteney Mining District, Yavapai County, Arizona. This claim is **690** feet in length and **660** feet in width. This claim is marked by five monuments, constructed of 2" x 2" wood posts extending 4' above the ground, one at each corner and one at the location monument for this claim.

The location monument on which this Location Notice is posted is situated within:

**Section 6, Township 18 North, Range 1 West**, Gila and Salt River Meridian, Yavapai County, Arizona.

The location monument is set inside the **Northeast** corner of this claim, approximately 4' **West** of the **East** line of the claim and 4' **South** of the **North** line of the claim.

This claim encompasses the following Quarter Section(s), Section(s), Township(s) and Range(s):

**SW ¼, LOT 2,**

**Section 6, T18N-R1W, G&SRM, Yavapai County, Arizona, as described by metes and bounds below:**

**Commencing at the Southeast corner of Section 6 T18N-R1W, Thence North 3960 feet, Thence West 1980 feet to the Southeast corner of this Claim and the Point of Beginning, Thence North 690 feet, Thence West 660 feet, Thence South 690 feet, Thence East 660 feet to the Point of Beginning.**

It is the intent of the claimant that the location notice of this placer mining claim **exclude** any portion within the limits of the claim that lay within that certain Prescott-Ashfork (U.S. No. 89) Highway Roadside Zone withdrawn from appropriation under the mining law as set forth in Public Land Order 1556 (published in 22 Fed. Reg. 9393 (1957)), as amended, all as depicted on the attached claim map.

**THE SOUTHEAST CORNER OF THIS CLAIM IS 3960'± NORTH & 1980'± WEST OF THE SOUTHEAST CORNER OF SECTION 6, T18N-R1W.**

Located, dated and posted on the ground this 22<sup>nd</sup> day of March, 2016.

Drake Cement, LLC (Owner)

By:   
Jody A. Stone, RLS (Agent)

ANC 437473

# "DC 14B"

## PLACER MINING CLAIM SW1/4, LOT 2, SECTION 6

T18N-R1W, G&SRM, YAVAPAI COUNTY, AZ

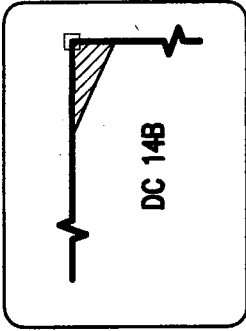
ALL CLAIMS ARE 1320' IN LENGTH & 660' IN WIDTH

EXCEPT:


DC 10A, DC 10B, DC 11A, DC 11B, DC 12A, DC 12B, DC 13,  
DC 14B & DC 14A = 690' IN LENGTH & 660' IN WIDTH

PRESCOTT-ASHFORK  
(U.S. No. 89) HIGHWAY  
ROADSIDE ZONE

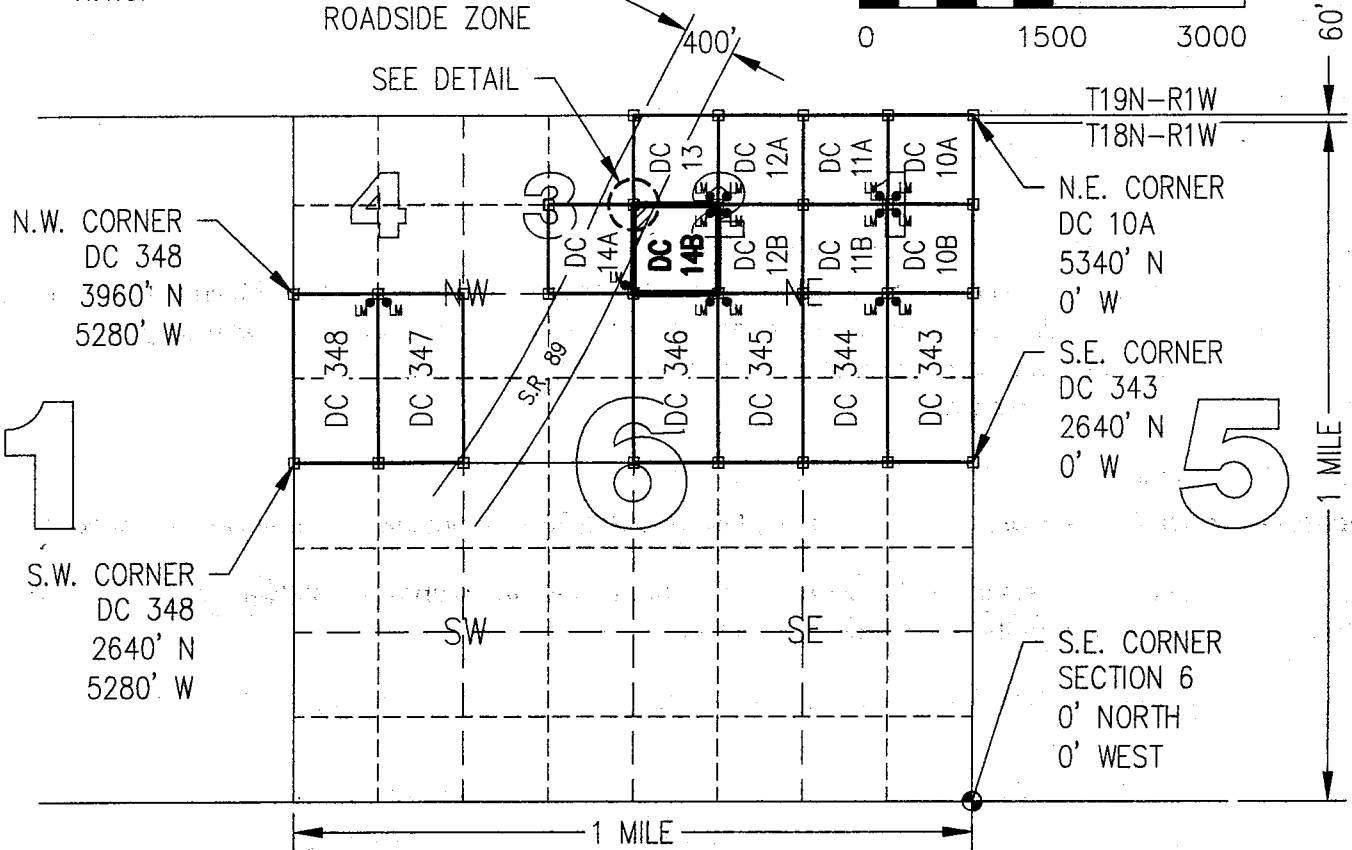
SCALE 1"=1500'




DETAIL  
N.T.S.



60'  
1 MILE



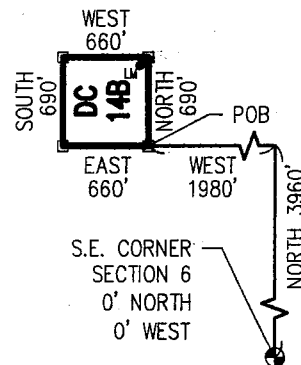
 EXCLUDED AREA FROM  
DC 14B PLACER CLAIM

CLAIM ACREAGE = 10.45 +/- ACRES

□ INDICATES CORNER OF PLACER CLAIM.  
SET 2"x2"x5' WOODEN POST (TYPICAL).

LM • INDICATES LOCATION MONUMENT. SET 2"x2"x5' WOODEN  
POST (INSIDE THE PLACER CLAIM) 4' by 4' FROM A  
CORNER POST WITH A PLASTIC BOTTLE ATTACHED  
CONTAINING THE LOCATION NOTICE (TYPICAL).

LOCATORS: DRAKE CEMENT, LLC  
5745 N Scottsdale Rd, Suite B-110,  
Scottsdale, AZ 85250



### CLAIM DC 14B DETAIL

(NOT TO SCALE)

EXCEPT: ANY PORTION LYING WITHIN  
THE PRESCOTT-ASHFORK  
(U.S. No. 89) HIGHWAY ROADSIDE ZONE


ANCHOR 311173

Return to:  
Mr. Marc A. Marra, Esq.  
Fennemore Craig, P.C.  
2394 E Camelback Rd, Suite 600  
Phoenix AZ 85016-3429



**LOCATION NOTICE FOR PLACER MINING CLAIM  
STATE OF ARIZONA, COUNTY OF YAVAPAI**

**NOTICE IS HEREBY GIVEN** that the **DC 19** Placer Mining claim has been located by:  
**DRAKE CEMENT, LLC**  
whose current mailing address is: 5745 N Scottsdale Rd,  
Suite B-110, Scottsdale, AZ 85250



RECEIVED  
BLM AZ STATE OFFICE

This Placer mining claim consists of approximately **20** acres.

The general course of this claim is **North to South** and it is situated in the Puntenney Mining District, Yavapai County, Arizona. This claim is **1320** feet in length and **660** feet in width. This claim is marked by five monuments, constructed of 2" x 2" wood posts extending 4' above the ground, one at each corner and one at the location monument for this claim.

The location monument on which this Location Notice is posted is situated within:

**Section 2 (UNSURVEYED), Township 18 North, Range 2 West**, Gila and Salt River Meridian, Yavapai County, Arizona.

The location monument is set inside the **Northwest** corner of this claim, approximately 4' **East** of the **West** line of the claim and 4' **South** of the **North** line of the claim.

This claim encompasses the following Quarter Section(s), Section(s), Township(s) and Range(s):

**A portion of Section 2 (UNSURVEYED), T18N-R2W, G&SRM, Yavapai County, Arizona, as described by metes and bounds below:**


**Commencing at the Northeast corner of Section 3, T18N-R2W (Latitude 34°58'44.344895" N, Longitude 112°27'09.719596" W), Thence East 6891 feet, Thence South 3364 feet to the Northeast corner of this Claim and the Point of Beginning (Latitude 34°58'11.062940" N, Longitude 112°25'47.136588" W), Thence South 1320 feet, Thence West 660 feet, Thence North 1320 feet, Thence East 660 feet to the Point of Beginning.**

Depicted on the attached claim map.

**THE NORTHEAST CORNER OF THIS CLAIM IS 6891'± EAST & 3364'± SOUTH OF THE NORTHEAST CORNER OF SECTION 3, T18N-R2W.**

Located, dated and posted on the ground this 22<sup>ND</sup> day of March, 2016.

Drake Cement, LLC (Owner)

By   
Jedy A. Stone, RLS (Agent)

PHOENIX, ARIZONA


2016 APR 26 P 1:24

RECEIVED  
BLM AZ STATE OFFICE

AMC437474

# "DC 19" PLACER MINING CLAIM A PORTION OF SECTION 2 ( UNSURVEYED )

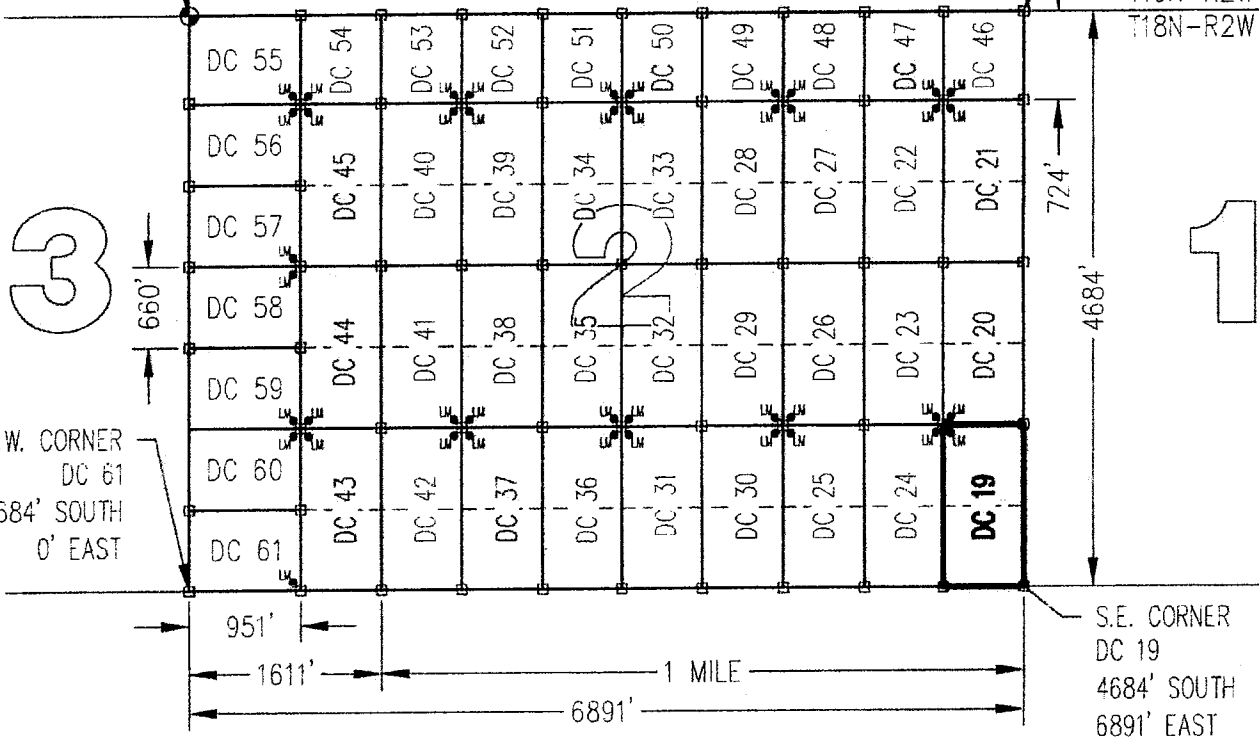
T18N-R2W, G&SRM, YAVAPAI COUNTY, AZ  
ALL CLAIMS ARE 1320' IN LENGTH & 660' IN WIDTH



N.W. CORNER  
DC 55  
0' SOUTH  
0' EAST

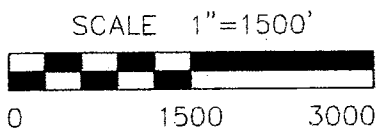
EXCEPT:  
DC 46 THROUGH DC 54 = 724' IN LENGTH & 660' IN WIDTH  
DC 55 = 951' IN LENGTH & 724' IN WIDTH  
DC 56 THROUGH DC 61 = 951' IN LENGTH & 660' IN WIDTH

N.E. CORNER  
DC 46  
0' SOUTH  
6891' EAST



S.W. CORNER  
DC 61  
4684' SOUTH  
0' EAST

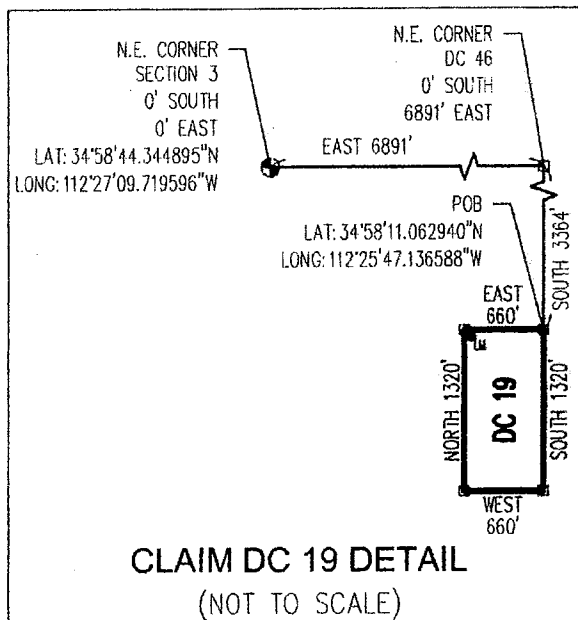
S.E. CORNER  
DC 19  
4684' SOUTH  
6891' EAST



CLAIM ACREAGE - 20.00+/- ACRES

- INDICATES CORNER OF PLACER CLAIM.  
SET 2"x2"x5' WOODEN POST (TYPICAL).
- LM • INDICATES LOCATION MONUMENT. SET 2"x2"x5' WOODEN  
POST (INSIDE THE PLACER CLAIM) 4' by 4' FROM A  
CORNER POST WITH A PLASTIC BOTTLE ATTACHED  
CONTAINING THE LOCATION NOTICE (TYPICAL).

LOCATORS: DRAKE CEMENT, LLC  
5745 N Scottsdale Rd, Suite B-110,  
Scottsdale, AZ 85250




ANCH 37474

Return to:  
Mr. Marc A. Marra, Esq.  
Fennemore Craig, P.C.  
2394 E Camelback Rd, Suite 600  
Phoenix AZ 85016-3429

**LOCATION NOTICE FOR PLACER MINING CLAIM  
STATE OF ARIZONA, COUNTY OF YAVAPAI**

**NOTICE IS HEREBY GIVEN** that the **DC 19** Placer Mining claim has been located by:  
**DRAKE CEMENT, LLC**  
whose current mailing address is: 5745 N Scottsdale Rd,  
Suite B-110, Scottsdale, AZ 85250



This Placer mining claim consists of approximately **20** acres.

The general course of this claim is **North to South** and it is situated in the Puntenney Mining District, Yavapai County, Arizona. This claim is **1320** feet in length and **660** feet in width. This claim is marked by five monuments, constructed of 2" x 2" wood posts extending 4' above the ground, one at each corner and one at the location monument for this claim.

The location monument on which this Location Notice is posted is situated within:

**Section 2 (UNSURVEYED), Township 18 North, Range 2 West**, Gila and Salt River Meridian, Yavapai County, Arizona.

The location monument is set inside the **Northwest** corner of this claim, approximately 4' **East** of the **West** line of the claim and 4' **South** of the **North** line of the claim.

This claim encompasses the following Quarter Section(s), Section(s), Township(s) and Range(s):

**A portion of Section 2 (UNSURVEYED), T18N-R2W, G&SRM, Yavapai County, Arizona, as described by metes and bounds below:**


**Commencing at the Northeast corner of Section 3, T18N-R2W (Latitude 34°58'44.344895" N, Longitude 112°27'09.719596" W), Thence East 6891 feet, Thence South 3364 feet to the Northeast corner of this Claim and the Point of Beginning (Latitude 34°58'11.062940" N, Longitude 112°25'47.136588" W), Thence South 1320 feet, Thence West 660 feet, Thence North 1320 feet, Thence East 660 feet to the Point of Beginning.**

Depicted on the attached claim map.

**THE NORTHEAST CORNER OF THIS CLAIM IS 6891'± EAST & 3364'± SOUTH OF THE NORTHEAST CORNER OF SECTION 3, T18N-R2W.**

Located, dated and posted on the ground this 22<sup>ND</sup> day of March, 2016.

Drake Cement, LLC (Owner)

By:   
Jedy A. Stone, RLS (Agent)

AMC437474

# "DC 19" PLACER MINING CLAIM A PORTION OF SECTION 2 (UNSURVEYED)



T18N-R2W, G&SRM, YAVAPAI COUNTY, AZ  
ALL CLAIMS ARE 1320' IN LENGTH & 660' IN WIDTH

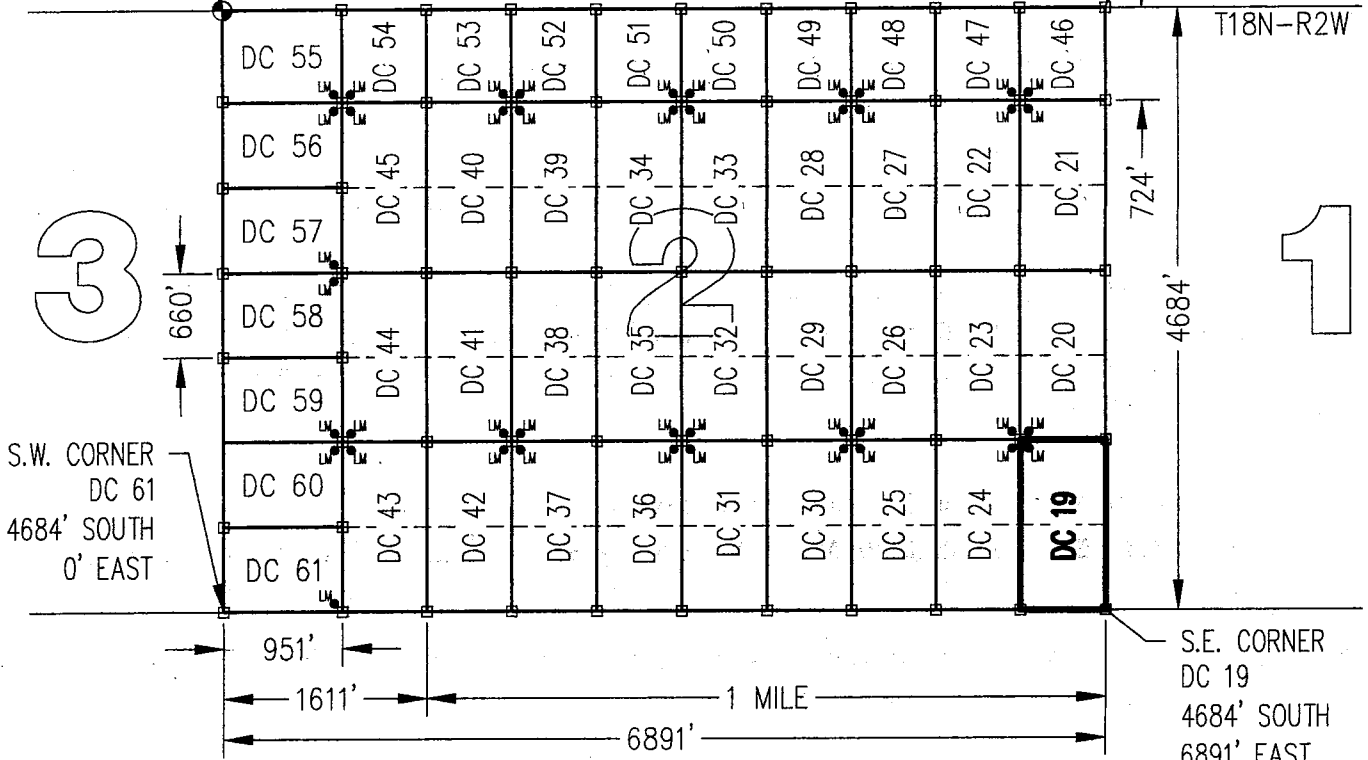
EXCEPT:

DC 46 THROUGH DC 54 = 724' IN LENGTH & 660' IN WIDTH  
DC 55 = 951' IN LENGTH & 724' IN WIDTH  
DC 56 THROUGH DC 61 = 951' IN LENGTH & 660' IN WIDTH

N.W. CORNER  
DC 55  
0' SOUTH  
0' EAST

N.E. CORNER  
DC 46  
0' SOUTH  
6891' EAST

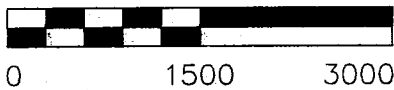
T19N-R2W  
T18N-R2W



S.W. CORNER  
DC 61  
4684' SOUTH  
0' EAST

S.E. CORNER  
DC 19  
4684' SOUTH  
6891' EAST

SCALE 1"=1500'

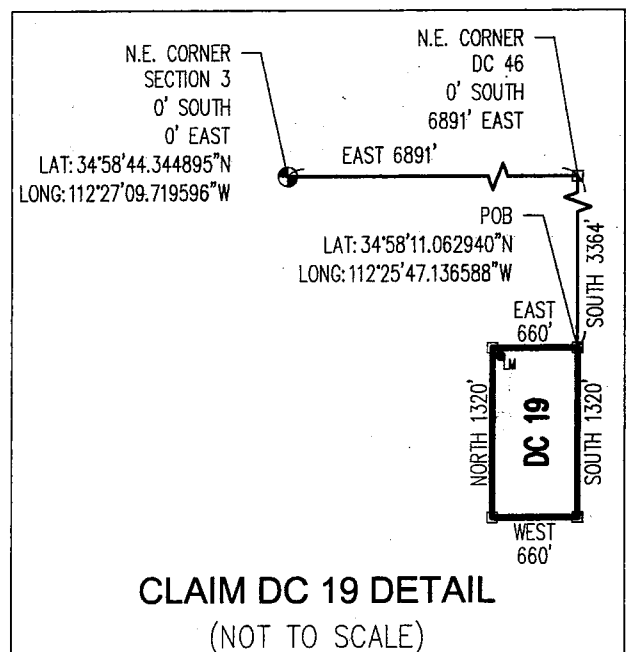


CLAIM ACREAGE = 20.00+/- ACRES

□ INDICATES CORNER OF PLACER CLAIM.  
SET 2"x2"x5' WOODEN POST (TYPICAL).

LM • INDICATES LOCATION MONUMENT. SET 2"x2"x5' WOODEN POST (INSIDE THE PLACER CLAIM) 4' by 4' FROM A CORNER POST WITH A PLASTIC BOTTLE ATTACHED CONTAINING THE LOCATION NOTICE (TYPICAL).

LOCATORS: DRAKE CEMENT, LLC  
5745 N Scottsdale Rd, Suite B-110,  
Scottsdale, AZ 85250




ANC 437474

Return to:  
Mr. Marc A. Marra, Esq.  
Fennemore Craig, P.C.  
2394 E Camelback Rd, Suite 600  
Phoenix AZ 85016-3429



**LOCATION NOTICE FOR PLACER MINING CLAIM  
STATE OF ARIZONA, COUNTY OF YAVAPAI**

**NOTICE IS HEREBY GIVEN** that the **DC 20** Placer Mining claim has been located by:  
**DRAKE CEMENT, LLC**  
whose current mailing address is: 5745 N Scottsdale Rd,  
Suite B-110, Scottsdale, AZ 85250



This Placer mining claim consists of approximately **20** acres.

The general course of this claim is **North to South** and it is situated in the Puntenney Mining District, Yavapai County, Arizona. This claim is **1320** feet in length and **660** feet in width. This claim is marked by five monuments, constructed of 2" x 2" wood posts extending 4' above the ground, one at each corner and one at the location monument for this claim.

The location monument on which this Location Notice is posted is situated within:

**Section 2 (UNSURVEYED), Township 18 North, Range 2 West**, Gila and Salt River Meridian, Yavapai County, Arizona.

The location monument is set inside the **Southwest** corner of this claim, approximately 4' **East** of the **West** line of the claim and 4' **North** of the **South** line of the claim.

This claim encompasses the following Quarter Section(s), Section(s), Township(s) and Range(s):

**A portion of Section 2 (UNSURVEYED), T18N-R2W, G&SRM, Yavapai County, Arizona, as described by metes and bounds below:**


**Commencing at the Northeast corner of Section 3, T18N-R2W (Latitude 34°58'44.344895" N, Longitude 112°27'09.719596" W), Thence East 6891 feet, Thence South 2044 feet to the Northeast corner of this Claim and the Point of Beginning (Latitude 34°58'24.116730" N, Longitude 112°25'47.113734" W), Thence South 1320 feet, Thence West 660 feet, Thence North 1320 feet, Thence East 660 feet to the Point of Beginning.**

Depicted on the attached claim map.

**THE NORTHEAST CORNER OF THIS CLAIM IS 6891'± EAST & 2044'± SOUTH OF THE NORTHEAST CORNER OF SECTION 3, T18N-R2W.**

Located, dated and posted on the ground this 22<sup>ND</sup> day of March, 2016.

Drake Cement, LLC (Owner)

By:   
Jody A. Stone, RLS (Agent)

RECEIVED  
BLM AZ STATE OFFICE  
2016 APR 26 P 1:26  
PHOENIX ARIZONA

AMC437475

# "DC 20" PLACER MINING CLAIM A PORTION OF SECTION 2 (UNSURVEYED)

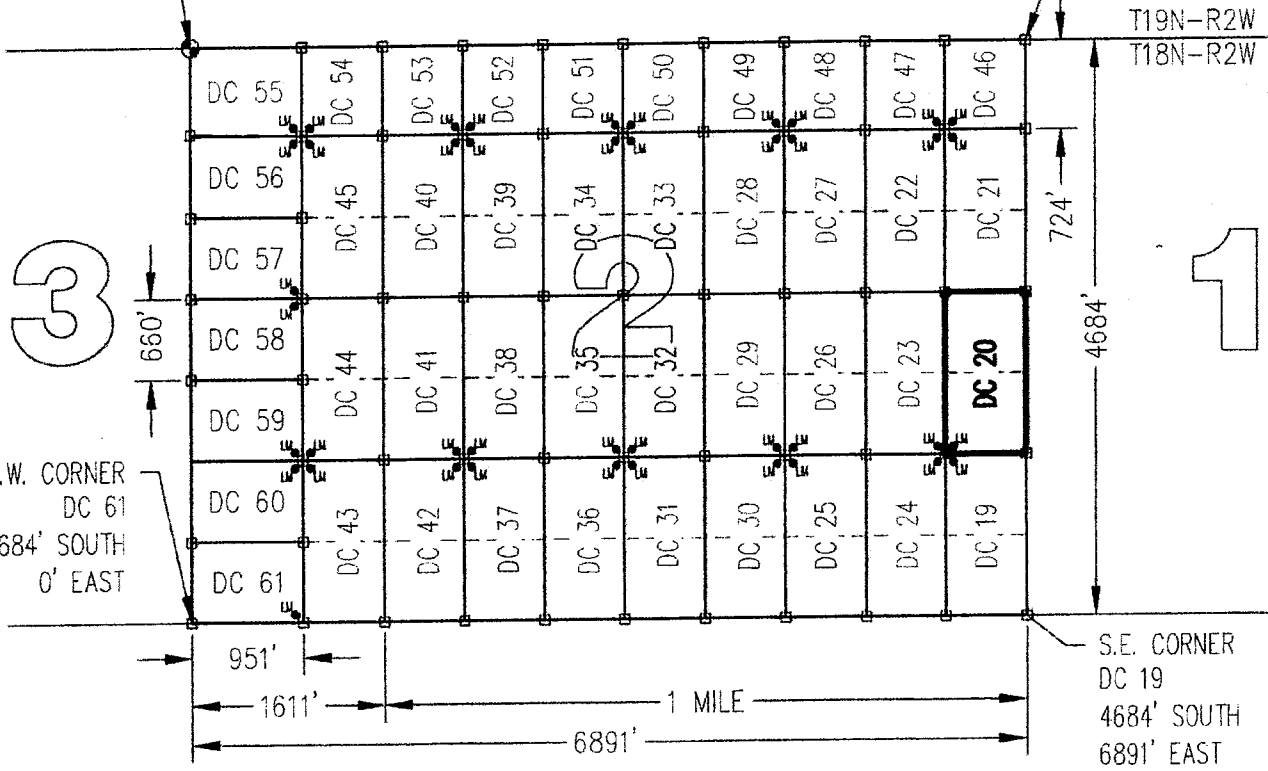


T18N-R2W, G&SRM, YAVAPAI COUNTY, AZ  
ALL CLAIMS ARE 1320' IN LENGTH & 660' IN WIDTH

EXCEPT:  
DC 46 THROUGH DC 54 = 724' IN LENGTH & 660' IN WIDTH  
DC 55 = 951' IN LENGTH & 724' IN WIDTH  
DC 56 THROUGH DC 61 = 951' IN LENGTH & 660' IN WIDTH

N.W. CORNER  
DC 55  
0' SOUTH  
0' EAST


N.E. CORNER  
DC 46  
0' SOUTH  
6891' EAST



S.W. CORNER  
DC 61  
4684' SOUTH  
0' EAST

S.E. CORNER  
DC 19  
4684' SOUTH  
6891' EAST

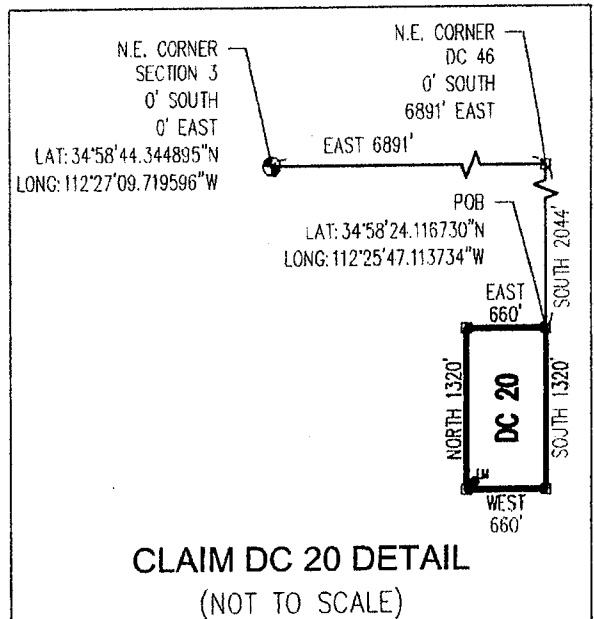
SCALE 1"=1500'



CLAIM ACREAGE = 20.00+/- ACRES

- INDICATES CORNER OF PLACER CLAIM.  
SET 2"x2"x5' WOODEN POST (TYPICAL).
- LM • INDICATES LOCATION MONUMENT. SET 2"x2"x5' WOODEN POST (INSIDE THE PLACER CLAIM) 4' by 4' FROM A CORNER POST WITH A PLASTIC BOTTLE ATTACHED CONTAINING THE LOCATION NOTICE (TYPICAL).

LOCATORS: DRAKE CEMENT, LLC  
5745 N Scottsdale Rd, Suite B-110,  
Scottsdale, AZ 85250




SECTION 2



Return to:  
Mr. Marc A. Marra, Esq.  
Fennemore Craig, P.C.  
2394 E Camelback Rd, Suite 600  
Phoenix AZ 85016-3429

**LOCATION NOTICE FOR PLACER MINING CLAIM  
STATE OF ARIZONA, COUNTY OF YAVAPAI**

**NOTICE IS HEREBY GIVEN** that the **DC 20** Placer Mining claim has been located by:  
**DRAKE CEMENT, LLC**  
whose current mailing address is: 5745 N Scottsdale Rd,  
Suite B-110, Scottsdale, AZ 85250



RECEIVED  
BLM AZ STATE OFFICE

This Placer mining claim consists of approximately **20** acres.

The general course of this claim is **North to South** and it is situated in the Puntenney Mining District, Yavapai County, Arizona. This claim is **1320** feet in length and **660** feet in width. This claim is marked by five monuments, constructed of 2" x 2" wood posts extending 4' above the ground, one at each corner and one at the location monument for this claim.

The location monument on which this Location Notice is posted is situated within:  
**Section 2 (UNSURVEYED), Township 18 North, Range 2 West**, Gila and Salt River Meridian, Yavapai County, Arizona.

The location monument is set inside the **Southwest** corner of this claim, approximately 4' **East** of the **West** line of the claim and 4' **North** of the **South** line of the claim.

This claim encompasses the following Quarter Section(s), Section(s), Township(s) and Range(s):  
**A portion of Section 2 (UNSURVEYED), T18N-R2W, G&SRM, Yavapai County, Arizona, as described by metes and bounds below:**


**Commencing at the Northeast corner of Section 3, T18N-R2W (Latitude 34°58'44.344895" N, Longitude 112°27'09.719596" W), Thence East 6891 feet, Thence South 2044 feet to the Northeast corner of this Claim and the Point of Beginning (Latitude 34°58'24.116730" N, Longitude 112°25'47.113734" W), Thence South 1320 feet, Thence West 660 feet, Thence North 1320 feet, Thence East 660 feet to the Point of Beginning.**

Depicted on the attached claim map.

**THE NORTHEAST CORNER OF THIS CLAIM IS 6891'± EAST & 2044'± SOUTH OF THE NORTHEAST CORNER OF SECTION 3, T18N-R2W.**

Located, dated and posted on the ground this 22<sup>ND</sup> day of March, 2016.

Drake Cement, LLC (Owner)

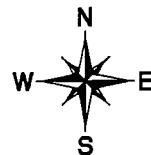
By:   
Jody A. Stone, RLS (Agent)

AMC437475

# "DC 20"

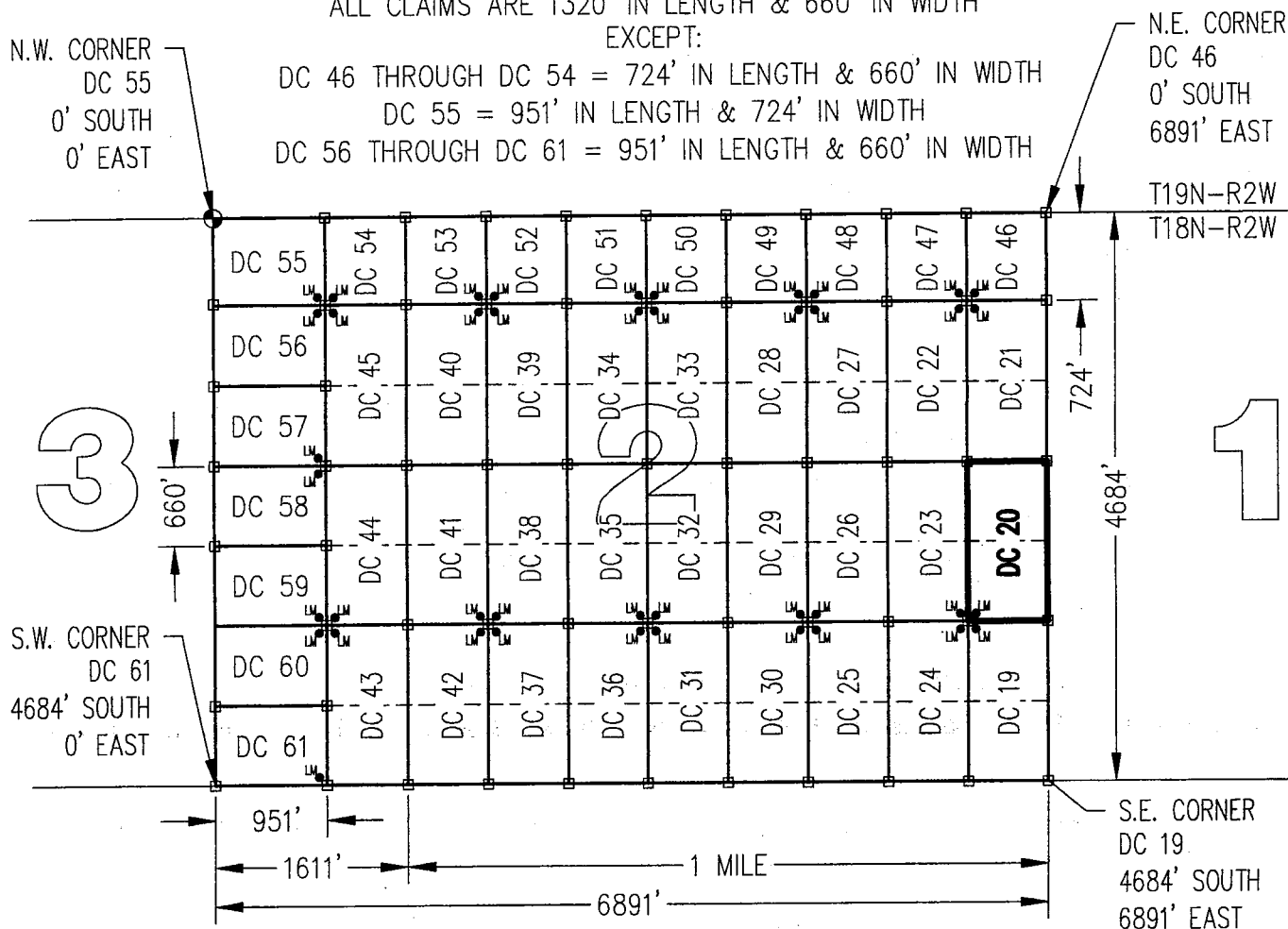
## PLACER MINING CLAIM

### A PORTION OF SECTION 2 ( UNSURVEYED )



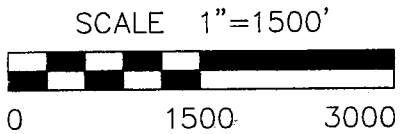
T18N-R2W, G&SRM, YAVAPAI COUNTY, AZ  
 ALL CLAIMS ARE 1320' IN LENGTH & 660' IN WIDTH

EXCEPT:  
 DC 46 THROUGH DC 54 = 724' IN LENGTH & 660' IN WIDTH  
 DC 55 = 951' IN LENGTH & 724' IN WIDTH  
 DC 56 THROUGH DC 61 = 951' IN LENGTH & 660' IN WIDTH



3

1

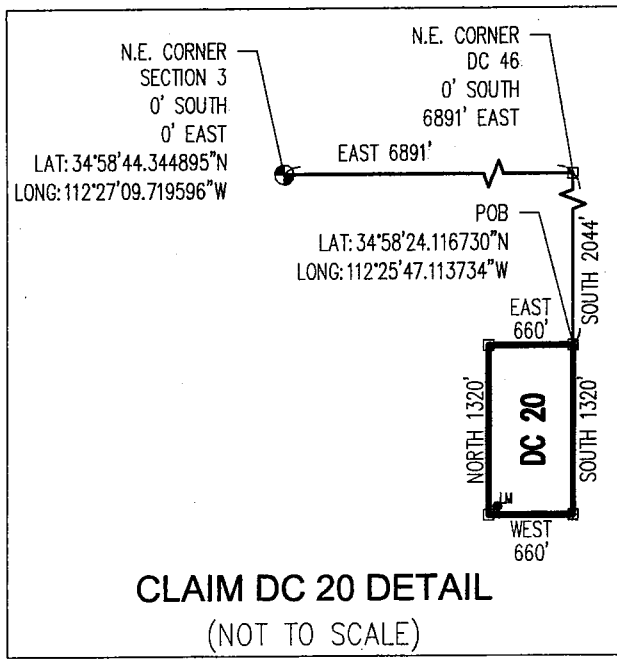


CLAIM ACREAGE = 20.00+/- ACRES

□ INDICATES CORNER OF PLACER CLAIM.  
 SET 2"x2"x5' WOODEN POST (TYPICAL).

LM • INDICATES LOCATION MONUMENT. SET 2"x2"x5' WOODEN POST (INSIDE THE PLACER CLAIM) 4' by 4' FROM A CORNER POST WITH A PLASTIC BOTTLE ATTACHED CONTAINING THE LOCATION NOTICE (TYPICAL).

LOCATORS: DRAKE CEMENT, LLC  
 5745 N Scottsdale Rd, Suite B-110,  
 Scottsdale, AZ 85250



**CLAIM DC 20 DETAIL**  
 (NOT TO SCALE)

ANCL371175

Return to:  
Mr. Marc A. Marra, Esq.  
Fennemore Craig, P.C.  
2394 E Camelback Rd, Suite 600  
Phoenix AZ 85016-3429



**LOCATION NOTICE FOR PLACER MINING CLAIM  
STATE OF ARIZONA, COUNTY OF YAVAPAI**

**NOTICE IS HEREBY GIVEN** that the **DC 21** Placer Mining claim has been located by:  
**DRAKE CEMENT, LLC**  
whose current mailing address is: 5745 N Scottsdale Rd,  
Suite B-110, Scottsdale, AZ 85250

BLM  
Date  
Stamp  
2016 APR -7 A 11:35  
PHOENIX, ARIZONA

RECEIVED  
BLM AZ STATE OFFICE

This Placer mining claim consists of approximately **20** acres.  
The general course of this claim is **North to South** and it is situated in the Puntenney Mining District, Yavapai County, Arizona. This claim is **1320** feet in length and **660** feet in width. This claim is marked by five monuments, constructed of 2" x 2" wood posts extending 4' above the ground, one at each corner and one at the location monument for this claim.

The location monument on which this Location Notice is posted is situated within:  
**Section 2 (UNSURVEYED), Township 18 North, Range 2 West, Gila and Salt River Meridian, Yavapai County, Arizona.**

The location monument is set inside the **Northwest** corner of this claim, approximately 4' **East** of the **West** line of the claim and 4' **South** of the **North** line of the claim.


This claim encompasses the following Quarter Section(s), Section(s), Township(s) and Range(s):  
**A portion of Section 2 (UNSURVEYED), T18N-R2W, G&SRM, Yavapai County, Arizona, as described by metes and bounds below:**

**Commencing at the Northeast corner of Section 3, T18N-R2W (Latitude 34°58'44.344895" N, Longitude 112°27'09.719596" W), Thence East 6891 feet, Thence South 724 feet to the Northeast corner of this Claim and the Point of Beginning (Latitude 34°58'37.170512" N, Longitude 112°25'47.090807" W), Thence South 1320 feet, Thence West 660 feet, Thence North 1320 feet, Thence East 660 feet to the Point of Beginning.**

Depicted on the attached claim map.

**THE NORTHEAST CORNER OF THIS CLAIM IS 6891'± EAST & 724'± SOUTH OF THE NORTHEAST CORNER OF SECTION 3, T18N-R2W.**

Located, dated and posted on the ground this 22<sup>ND</sup> day of March, 2016.

Drake Cement, LLC (Owner)  
By:   
Jody A. Stone, RLS (Agent)

RECEIVED  
BLM AZ STATE OFFICE  
2016 APR 26 P 1:26  
PHOENIX, ARIZONA

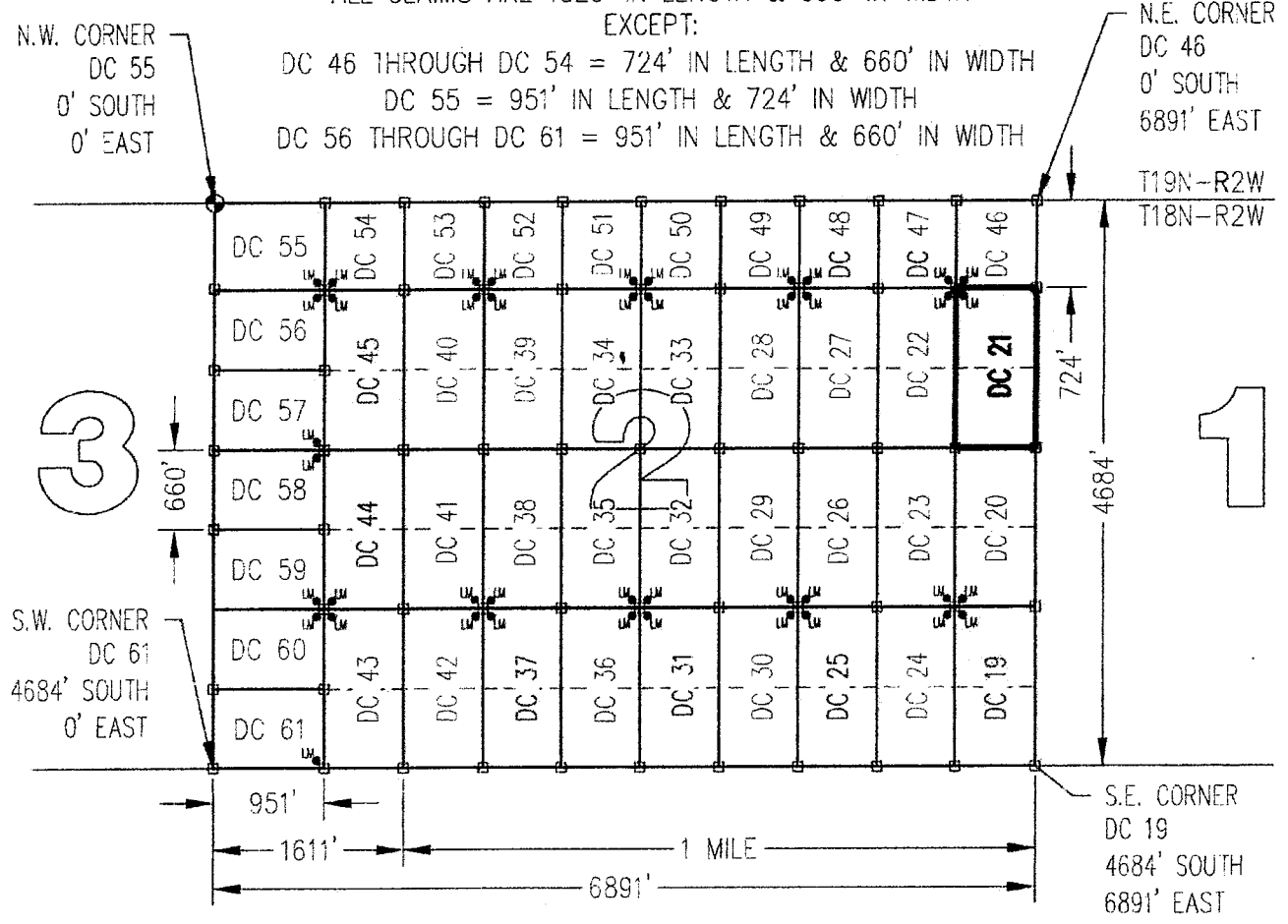
AMC 437476

# "DC 21" PLACER MINING CLAIM A PORTION OF SECTION 2 ( UNSURVEYED )



T18N-R2W, G&SRM, YAVAPAI COUNTY, AZ  
ALL CLAIMS ARE 1320' IN LENGTH & 660' IN WIDTH

EXCEPT:  
DC 46 THROUGH DC 54 = 724' IN LENGTH & 660' IN WIDTH  
DC 55 = 951' IN LENGTH & 724' IN WIDTH  
DC 56 THROUGH DC 61 = 951' IN LENGTH & 660' IN WIDTH

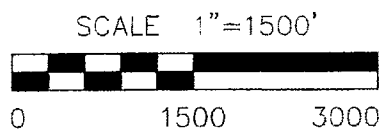


S.W. CORNER  
DC 61  
4684' SOUTH  
0' EAST

N.E. CORNER  
DC 46  
0' SOUTH  
6891' EAST

T19N-R2W  
T18N-R2W

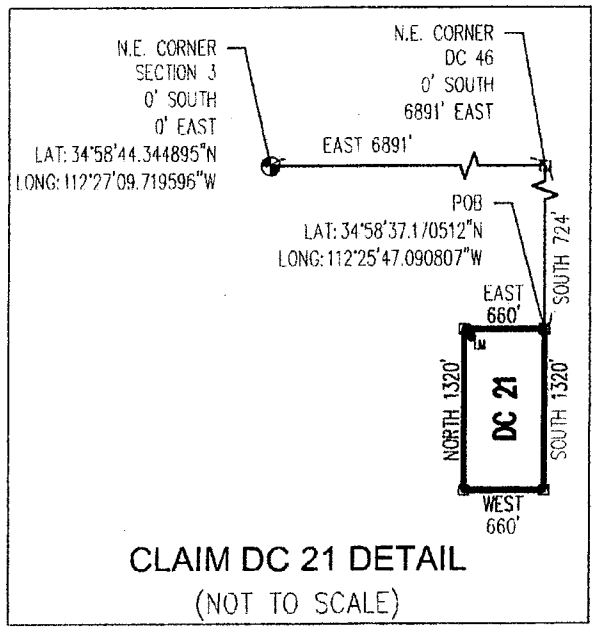
S.E. CORNER  
DC 19  
4684' SOUTH  
6891' EAST



CLAIM ACREAGE = 20.00+/- ACRES

- INDICATES CORNER OF PLACER CLAIM. SET 2"x2"x5' WOODEN POST (TYPICAL).
- LM • INDICATES LOCATION MONUMENT. SET 2"x2"x5' WOODEN POST (INSIDE THE PLACER CLAIM) 4' by 4' FROM A CORNER POST WITH A PLASTIC BOTTLE ATTACHED CONTAINING THE LOCATION NOTICE (TYPICAL).

LOCATORS: DRAKE CEMENT, LLC  
5745 N Scottsdale Rd, Suite B-110,  
Scottsdale, AZ 85250




AMC437476

Return to:  
Mr. Marc A. Marra, Esq.  
Fennemore Craig, P.C.  
2394 E Camelback Rd, Suite 600  
Phoenix AZ 85016-3429

**LOCATION NOTICE FOR PLACER MINING CLAIM  
STATE OF ARIZONA, COUNTY OF YAVAPAI**

**NOTICE IS HEREBY GIVEN** that the **DC 21** Placer Mining claim has been located by:  
**DRAKE CEMENT, LLC**  
whose current mailing address is: 5745 N Scottsdale Rd,  
Suite B-110, Scottsdale, AZ 85250



This Placer mining claim consists of approximately **20** acres.

The general course of this claim is **North to South** and it is situated in the Puntenney Mining District, Yavapai County, Arizona. This claim is **1320** feet in length and **660** feet in width. This claim is marked by five monuments, constructed of 2" x 2" wood posts extending 4' above the ground, one at each corner and one at the location monument for this claim.

The location monument on which this Location Notice is posted is situated within:

**Section 2 (UNSURVEYED), Township 18 North, Range 2 West**, Gila and Salt River Meridian, Yavapai County, Arizona.

The location monument is set inside the **Northwest** corner of this claim, approximately 4' **East** of the **West** line of the claim and 4' **South** of the **North** line of the claim.

This claim encompasses the following Quarter Section(s), Section(s), Township(s) and Range(s):

**A portion of Section 2 (UNSURVEYED), T18N-R2W, G&SRM, Yavapai County, Arizona, as described by metes and bounds below:**


**Commencing at the Northeast corner of Section 3, T18N-R2W (Latitude 34°58'44.344895" N, Longitude 112°27'09.719596" W), Thence East 6891 feet, Thence South 724 feet to the Northeast corner of this Claim and the Point of Beginning (Latitude 34°58'37.170512" N, Longitude 112°25'47.090807" W), Thence South 1320 feet, Thence West 660 feet, Thence North 1320 feet, Thence East 660 feet to the Point of Beginning.**

Depicted on the attached claim map.

**THE NORTHEAST CORNER OF THIS CLAIM IS 6891'± EAST & 724'± SOUTH OF THE NORTHEAST CORNER OF SECTION 3, T18N-R2W.**

Located, dated and posted on the ground this 22<sup>ND</sup> day of March, 2016.

Drake Cement, LLC (Owner)

By:   
Jody A. Stone, RLS (Agent)

AMC 437476

# "DC 21"

## PLACER MINING CLAIM

### A PORTION OF SECTION 2 ( UNSURVEYED )



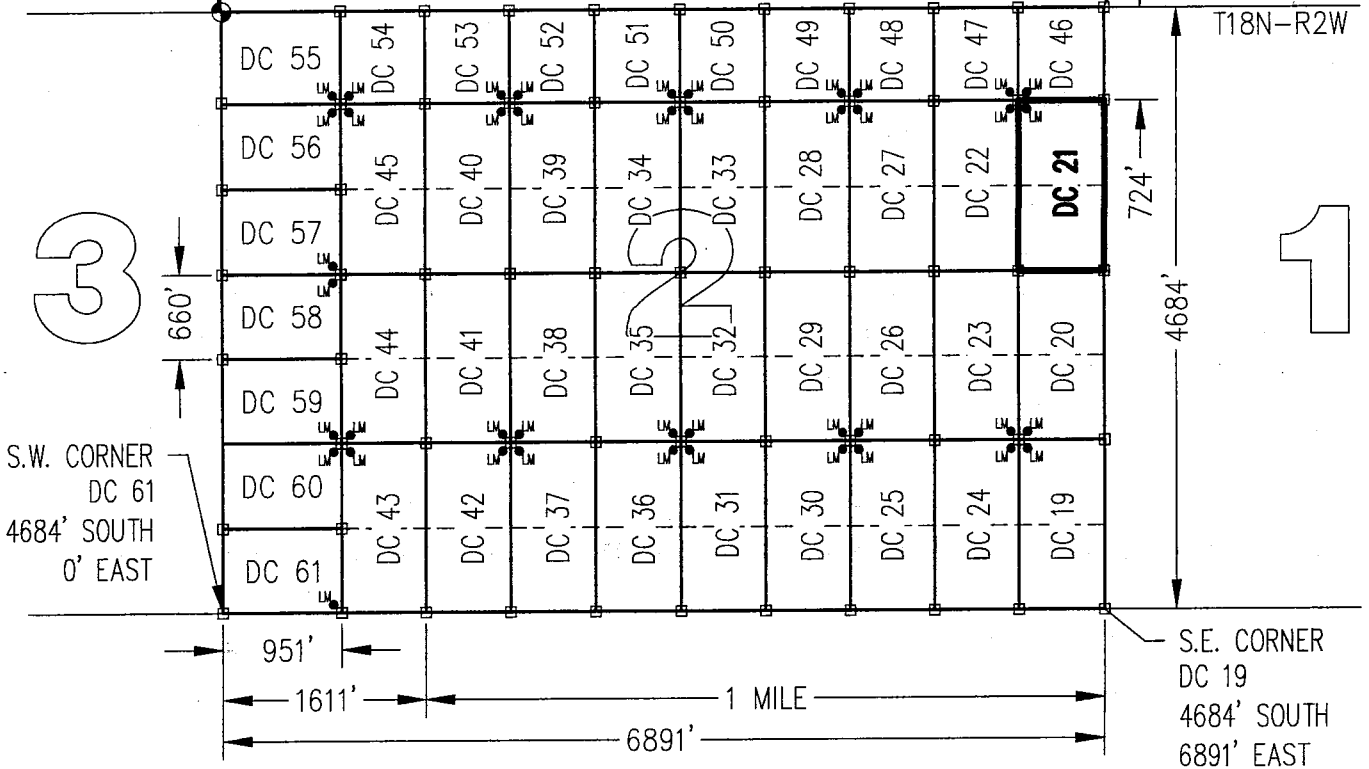
T18N-R2W, G&SRM, YAVAPAI COUNTY, AZ  
 ALL CLAIMS ARE 1320' IN LENGTH & 660' IN WIDTH

EXCEPT:  
 DC 46 THROUGH DC 54 = 724' IN LENGTH & 660' IN WIDTH  
 DC 55 = 951' IN LENGTH & 724' IN WIDTH  
 DC 56 THROUGH DC 61 = 951' IN LENGTH & 660' IN WIDTH

N.W. CORNER  
 DC 55  
 0' SOUTH  
 0' EAST

N.E. CORNER  
 DC 46  
 0' SOUTH  
 6891' EAST


T19N-R2W  
 T18N-R2W



S.W. CORNER  
 DC 61  
 4684' SOUTH  
 0' EAST

S.E. CORNER  
 DC 19  
 4684' SOUTH  
 6891' EAST

SCALE 1"=1500'

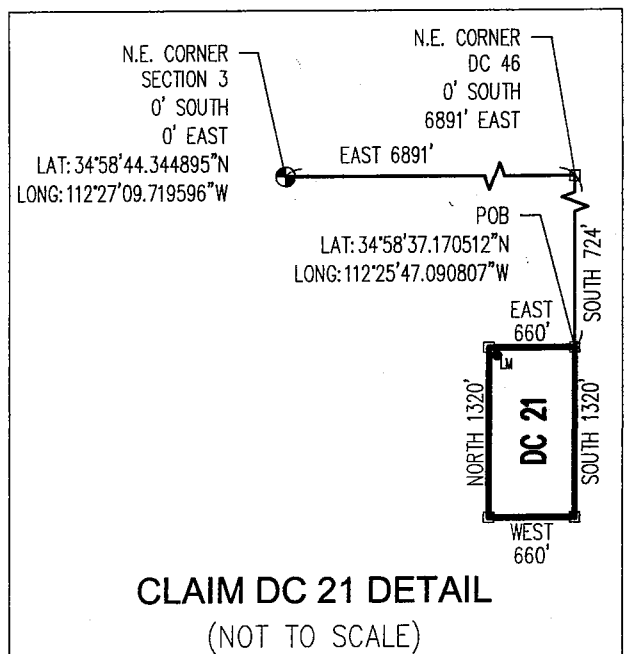


CLAIM ACREAGE = 20.00+/- ACRES

□ INDICATES CORNER OF PLACER CLAIM.  
 SET 2"x2"x5' WOODEN POST (TYPICAL).

LM • INDICATES LOCATION MONUMENT. SET 2"x2"x5' WOODEN POST (INSIDE THE PLACER CLAIM) 4' by 4' FROM A CORNER POST WITH A PLASTIC BOTTLE ATTACHED CONTAINING THE LOCATION NOTICE (TYPICAL).

LOCATORS: DRAKE CEMENT, LLC  
 5745 N Scottsdale Rd, Suite B-110,  
 Scottsdale, AZ 85250



**CLAIM DC 21 DETAIL**  
 (NOT TO SCALE)


AMC437476

Return to:  
Mr. Marc A. Marra, Esq.  
Fennemore Craig, P.C.  
2394 E Camelback Rd, Suite 600  
Phoenix AZ 85016-3429



**LOCATION NOTICE FOR PLACER MINING CLAIM  
STATE OF ARIZONA, COUNTY OF YAVAPAI**

**NOTICE IS HEREBY GIVEN** that the **DC 22 Placer**  
Mining claim has been located by:  
**DRAKE CEMENT, LLC**  
whose current mailing address is: 5745 N Scottsdale Rd,  
Suite B-110, Scottsdale, AZ 85250



RECEIVED  
BLM AZ STATE OFFICE

This Placer mining claim consists of approximately **20** acres.

The general course of this claim is **North to South** and it is situated in the Puntteney Mining District, Yavapai County, Arizona. This claim is **1320** feet in length and **660** feet in width. This claim is marked by five monuments, constructed of 2" x 2" wood posts extending 4' above the ground, one at each corner and one at the location monument for this claim.

The location monument on which this Location Notice is posted is situated within:

**Section 2 (UNSURVEYED), Township 18 North, Range 2 West**, Gila and Salt River Meridian, Yavapai County, Arizona.

The location monument is set inside the **Northeast** corner of this claim, approximately 4' **West** of the **East** line of the claim and 4' **South** of the **North** line of the claim.

This claim encompasses the following Quarter Section(s), Section(s), Township(s) and Range(s):

**A portion of Section 2 (UNSURVEYED), T18N-R2W, G&SRM, Yavapai County, Arizona, as described by metes and bounds below:**


**Commencing at the Northeast corner of Section 3, T18N-R2W (Latitude 34°58'44.344895" N, Longitude 112°27'09.719596" W), Thence East 6231 feet, Thence South 724 feet to the Northeast corner of this Claim and the Point of Beginning (Latitude 34°58'37.166604" N, Longitude 112°25'55.044868" W), Thence South 1320 feet, Thence West 660 feet, Thence North 1320 feet, Thence East 660 feet to the Point of Beginning.**

Depicted on the attached claim map.

**THE NORTHEAST CORNER OF THIS CLAIM IS 6231'± EAST & 724'± SOUTH OF THE NORTHEAST CORNER OF SECTION 3, T18N-R2W.**

Located, dated and posted on the ground this 22<sup>ND</sup> day of March, 2016.

Drake Cement, LLC (Owner)

By:   
Jody A. Stone, RLS (Agent)

PHOENIX, ARIZONA

2016 APR 26 P 1:

RECEIVED  
BLM AZ STATE OFFICE

AMC 437477

# "DC 22" PLACER MINING CLAIM A PORTION OF SECTION 2 (UNSURVEYED)



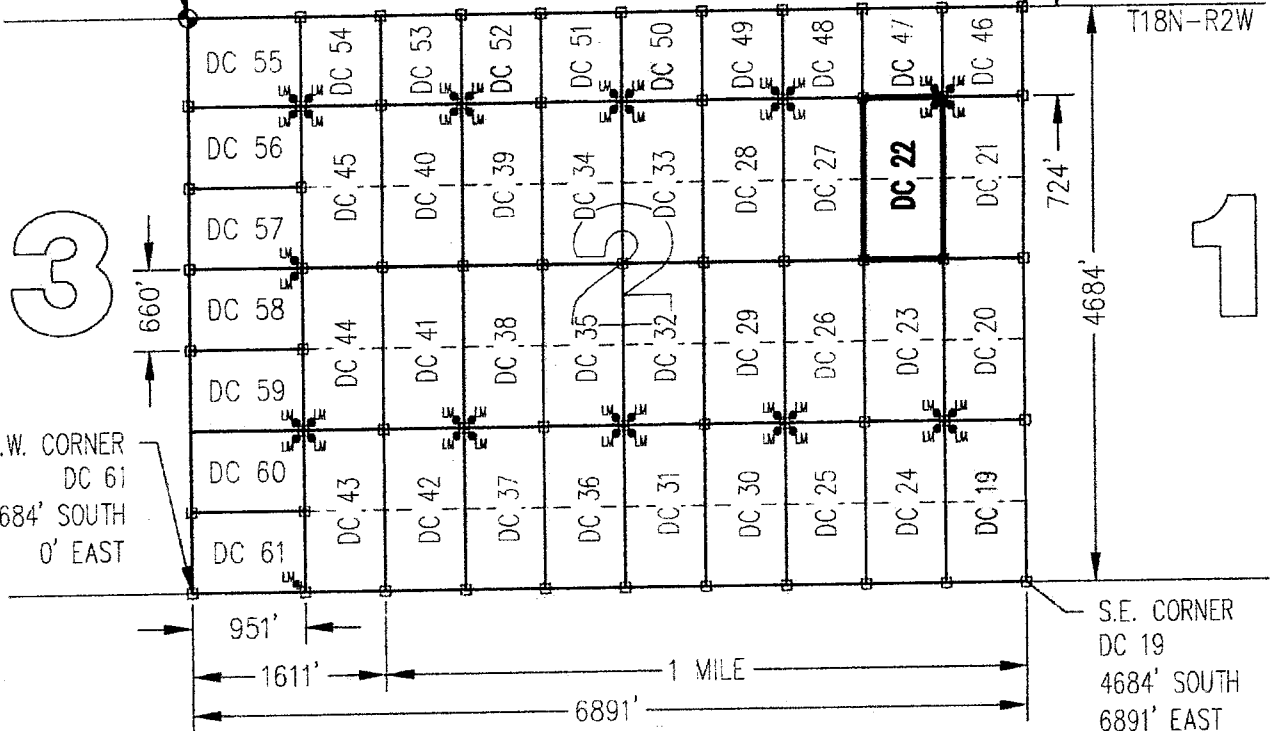
T18N-R2W, G&SRM, YAVAPAI COUNTY, AZ  
ALL CLAIMS ARE 1320' IN LENGTH & 660' IN WIDTH  
EXCEPT:

DC 46 THROUGH DC 54 = 724' IN LENGTH & 660' IN WIDTH  
DC 55 = 951' IN LENGTH & 724' IN WIDTH  
DC 56 THROUGH DC 61 = 951' IN LENGTH & 660' IN WIDTH

N.W. CORNER  
DC 55  
0' SOUTH  
0' EAST

N.E. CORNER  
DC 46  
0' SOUTH  
6891' EAST

T19N-R2W  
T18N-R2W



S.W. CORNER  
DC 61  
4684' SOUTH  
0' EAST

S.E. CORNER  
DC 19  
4684' SOUTH  
6891' EAST

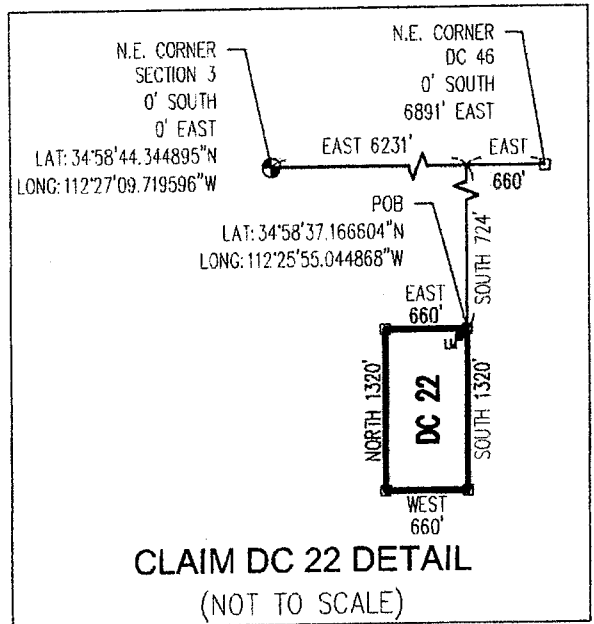
SCALE 1"=1500'



CLAIM ACREAGE = 20.00 +/- ACRES

- INDICATES CORNER OF PLACER CLAIM. SET 2"x2"x5' WOODEN POST (TYPICAL).
- LM • INDICATES LOCATION MONUMENT. SET 2"x2"x5' WOODEN POST (INSIDE THE PLACER CLAIM) 4' by 4' FROM A CORNER POST WITH A PLASTIC BOTTLE ATTACHED CONTAINING THE LOCATION NOTICE (TYPICAL).

LOCATORS: DRAKE CEMENT, LLC  
5745 N Scottsdale Rd, Suite B-110,  
Scottsdale, AZ 85250



**CLAIM DC 22 DETAIL**  
(NOT TO SCALE)

ANCL 37177



Return to:  
Mr. Marc A. Marra, Esq.  
Fennemore Craig, P.C.  
2394 E Camelback Rd, Suite 600  
Phoenix AZ 85016-3429

**LOCATION NOTICE FOR PLACER MINING CLAIM  
STATE OF ARIZONA, COUNTY OF YAVAPAI**

**NOTICE IS HEREBY GIVEN** that the *DC 22* Placer Mining claim has been located by:  
**DRAKE CEMENT, LLC**  
whose current mailing address is: 5745 N Scottsdale Rd,  
Suite B-110, Scottsdale, AZ 85250

BLM  
Date  
Stamp

PHOENIX, ARIZONA

2016 APR -7 A 11:34

RECEIVED  
BLM AZ STATE OFFICE

This Placer mining claim consists of approximately **20** acres.

The general course of this claim is **North to South** and it is situated in the Puntenney Mining District, Yavapai County, Arizona. This claim is **1320** feet in length and **660** feet in width. This claim is marked by five monuments, constructed of 2" x 2" wood posts extending 4' above the ground, one at each corner and one at the location monument for this claim.

The location monument on which this Location Notice is posted is situated within:

**Section 2 (UNSURVEYED), Township 18 North, Range 2 West**, Gila and Salt River Meridian, Yavapai County, Arizona.

The location monument is set inside the **Northeast** corner of this claim, approximately 4' **West** of the **East** line of the claim and 4' **South** of the **North** line of the claim.

This claim encompasses the following Quarter Section(s), Section(s), Township(s) and Range(s):

**A portion of Section 2 (UNSURVEYED), T18N-R2W, G&SRM, Yavapai County, Arizona, as described by metes and bounds below:**

**Commencing at the Northeast corner of Section 3, T18N-R2W (Latitude 34°58'44.344895" N, Longitude 112°27'09.719596" W), Thence East 6231 feet, Thence South 724 feet to the Northeast corner of this Claim and the Point of Beginning (Latitude 34°58'37.166604" N, Longitude 112°25'55.044868" W), Thence South 1320 feet, Thence West 660 feet, Thence North 1320 feet, Thence East 660 feet to the Point of Beginning.**


Depicted on the attached claim map.

**THE NORTHEAST CORNER OF THIS CLAIM IS 6231'± EAST & 724'± SOUTH OF THE NORTHEAST CORNER OF SECTION 3, T18N-R2W.**

Located, dated and posted on the ground this 22<sup>ND</sup> day of March, 2016.

Drake Cement, LLC (Owner)

By:

  
Jody A. Stone, RLS (Agent)

AMC437477

# "DC 22" PLACER MINING CLAIM A PORTION OF SECTION 2 ( UNSURVEYED )



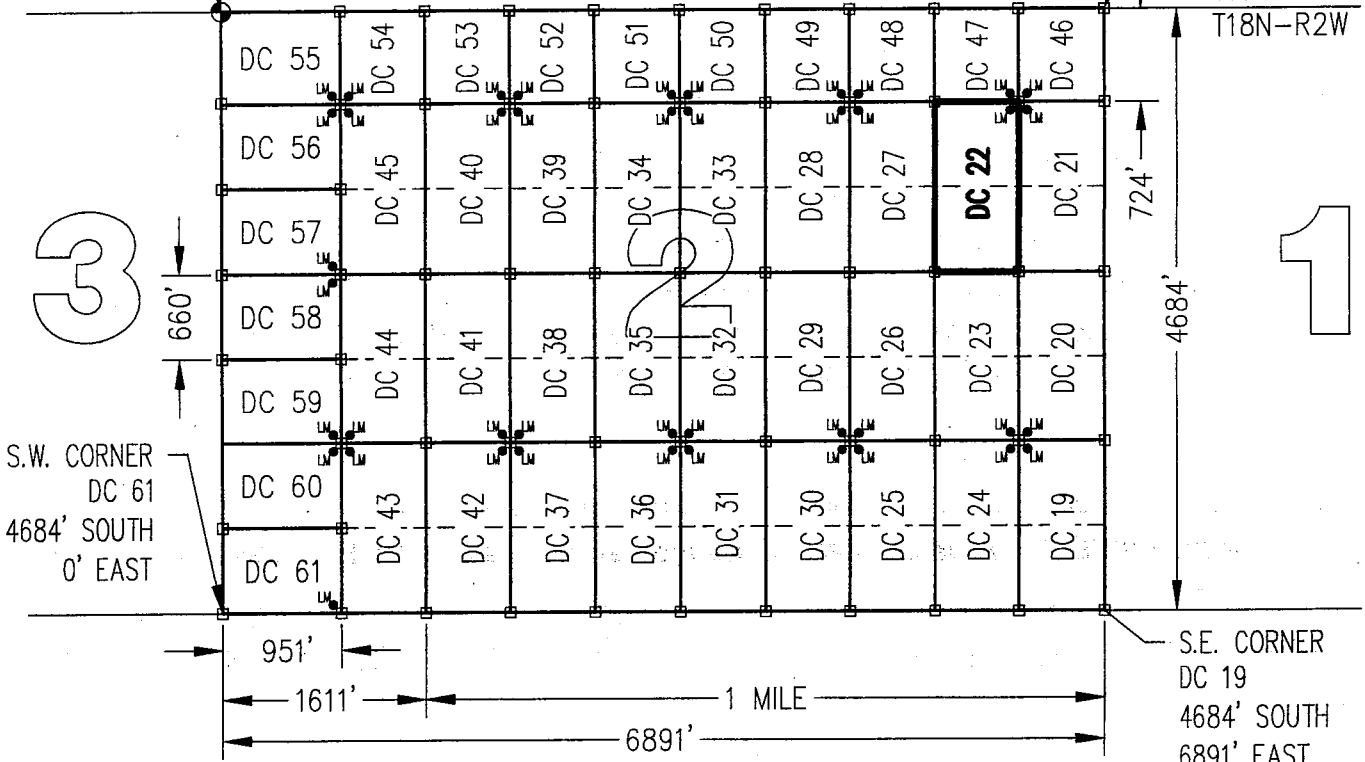
T18N-R2W, G&SRM, YAVAPAI COUNTY, AZ  
ALL CLAIMS ARE 1320' IN LENGTH & 660' IN WIDTH

EXCEPT:  
DC 46 THROUGH DC 54 = 724' IN LENGTH & 660' IN WIDTH  
DC 55 = 951' IN LENGTH & 724' IN WIDTH  
DC 56 THROUGH DC 61 = 951' IN LENGTH & 660' IN WIDTH

N.W. CORNER  
DC 55  
0' SOUTH  
0' EAST

N.E. CORNER  
DC 46  
0' SOUTH  
6891' EAST

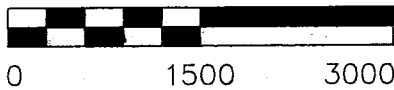
T19N-R2W  
T18N-R2W



3

1

SCALE 1"=1500'

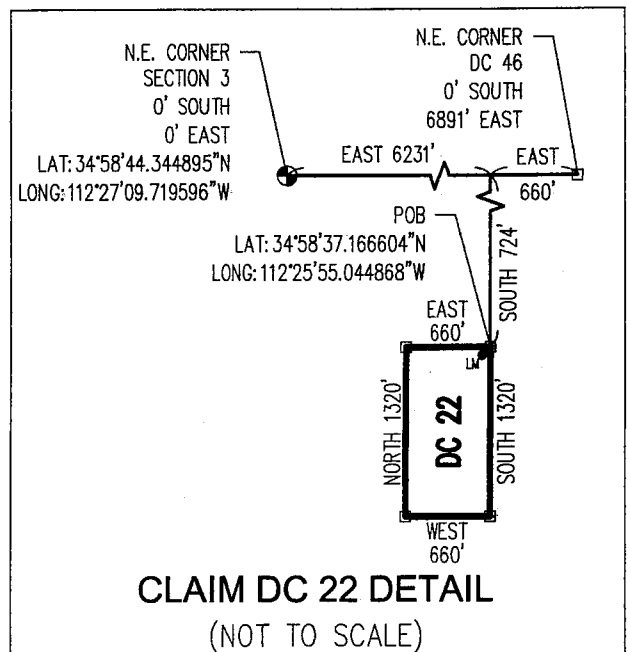


CLAIM ACREAGE = 20.00+/- ACRES

□ INDICATES CORNER OF PLACER CLAIM.  
SET 2"x2"x5' WOODEN POST (TYPICAL).

LM • INDICATES LOCATION MONUMENT. SET 2"x2"x5' WOODEN  
POST (INSIDE THE PLACER CLAIM) 4' by 4' FROM A  
CORNER POST WITH A PLASTIC BOTTLE ATTACHED  
CONTAINING THE LOCATION NOTICE (TYPICAL).

LOCATORS: DRAKE CEMENT, LLC  
5745 N Scottsdale Rd, Suite B-110,  
Scottsdale, AZ 85250




ARCH 3 7 11 77

Return to:  
Mr. Marc A. Marra, Esq.  
Fennemore Craig, P.C.  
2394 E Camelback Rd, Suite 600  
Phoenix AZ 85016-3429



**LOCATION NOTICE FOR PLACER MINING CLAIM  
STATE OF ARIZONA, COUNTY OF YAVAPAI**

**NOTICE IS HEREBY GIVEN** that the *DC 23* Placer Mining claim has been located by:  
**DRAKE CEMENT, LLC**  
whose current mailing address is: 5745 N Scottsdale Rd,  
Suite B-110, Scottsdale, AZ 85250



This Placer mining claim consists of approximately **20** acres.

The general course of this claim is **North to South** and it is situated in the Puntenney Mining District, Yavapai County, Arizona. This claim is **1320** feet in length and **660** feet in width. This claim is marked by five monuments, constructed of 2" x 2" wood posts extending 4' above the ground, one at each corner and one at the location monument for this claim.

The location monument on which this Location Notice is posted is situated within:

**Section 2 (UNSURVEYED), Township 18 North, Range 2 West**, Gila and Salt River Meridian, Yavapai County, Arizona.

The location monument is set inside the **Southeast** corner of this claim, approximately 4' **West** of the **East** line of the claim and 4' **North** of the **South** line of the claim.

This claim encompasses the following Quarter Section(s), Section(s), Township(s) and Range(s):

**A portion of Section 2 (UNSURVEYED), T18N-R2W, G&SRM, Yavapai County, Arizona, as described by metes and bounds below:**


**Commencing at the Northeast corner of Section 3, T18N-R2W (Latitude 34°58'44.344895" N, Longitude 112°27'09.719596" W), Thence East 6231 feet, Thence South 2044 feet to the Northeast corner of this Claim and the Point of Beginning (Latitude 34°58'24.112797" N, Longitude 112°25'55.059314" W), Thence South 1320 feet, Thence West 660 feet, Thence North 1320 feet, Thence East 660 feet to the Point of Beginning.**

Depicted on the attached claim map.

**THE NORTHEAST CORNER OF THIS CLAIM IS 6231'± EAST & 2044'± SOUTH OF THE NORTHEAST CORNER OF SECTION 3, T18N-R2W.**

Located, dated and posted on the ground this 22<sup>ND</sup> day of March, 2016.

Drake Cement, LLC (Owner)

By:   
Josy A. Stone, RLS (Agent)

PHOENIX, ARIZONA  
2016 APR 26 P 1:26  
RECEIVED  
BLM AZ STATE OFFICE

ANCH 37478

# "DC 23" PLACER MINING CLAIM A PORTION OF SECTION 2 (UNSURVEYED)

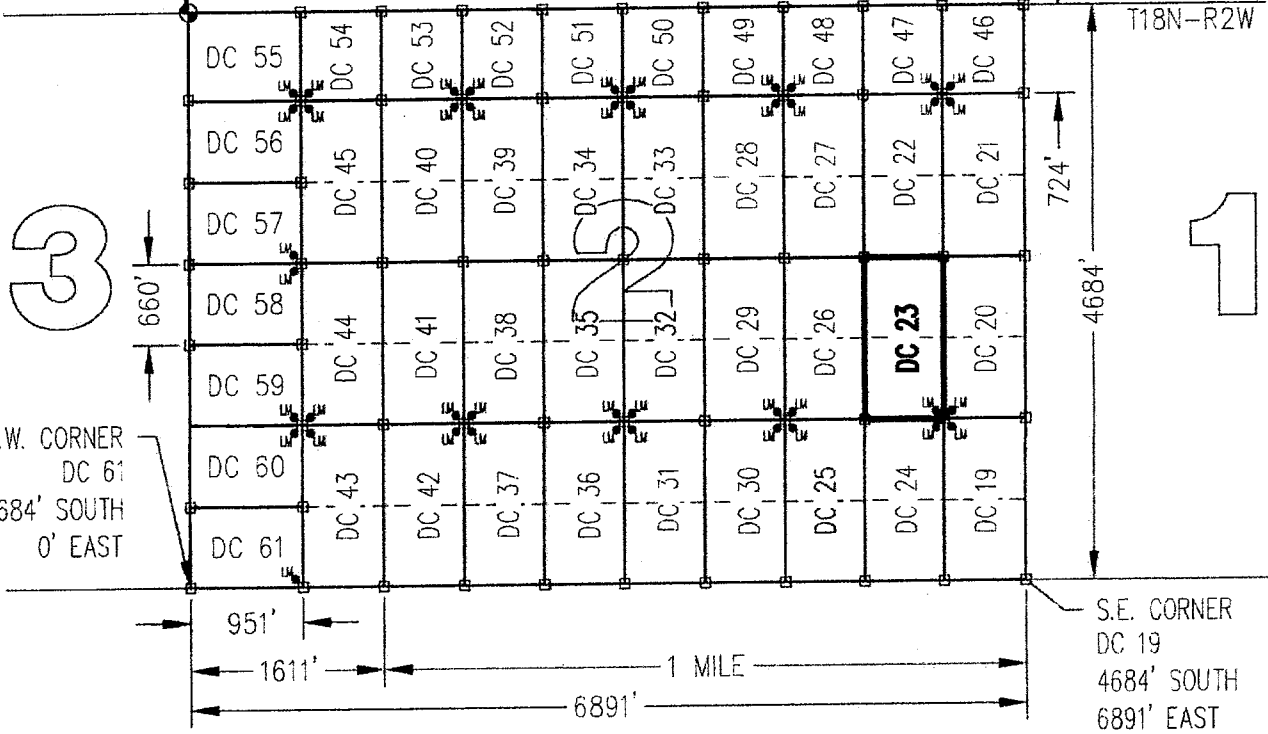


T18N-R2W, G&SRM, YAVAPAI COUNTY, AZ  
ALL CLAIMS ARE 1320' IN LENGTH & 660' IN WIDTH

EXCEPT:  
DC 46 THROUGH DC 54 = 724' IN LENGTH & 660' IN WIDTH  
DC 55 = 951' IN LENGTH & 724' IN WIDTH  
DC 56 THROUGH DC 61 = 951' IN LENGTH & 660' IN WIDTH

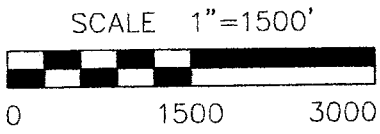
N.W. CORNER  
DC 55  
0' SOUTH  
0' EAST

N.E. CORNER  
DC 46  
0' SOUTH  
6891' EAST



S.W. CORNER  
DC 61  
4684' SOUTH  
0' EAST

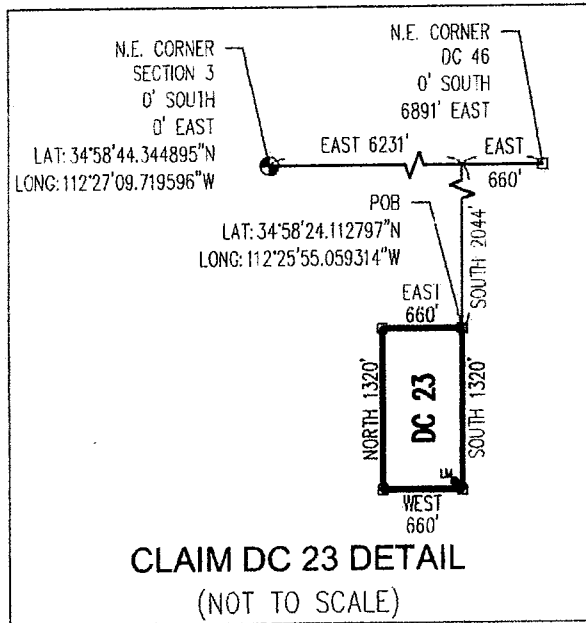
S.E. CORNER  
DC 19  
4684' SOUTH  
6891' EAST



CLAIM ACREAGE = 20.00+/- ACRES

- INDICATES CORNER OF PLACER CLAIM.  
SET 2"x2"x5' WOODEN POST (TYPICAL).
- LM • INDICATES LOCATION MONUMENT. SET 2"x2"x5' WOODEN  
POST (INSIDE THE PLACER CLAIM) 4' by 4' FROM A  
CORNER POST WITH A PLASTIC BOTTLE ATTACHED  
CONTAINING THE LOCATION NOTICE (TYPICAL).

LOCATORS: DRAKE CEMENT, LLC  
5745 N Scottsdale Rd, Suite B-110,  
Scottsdale, AZ 85250



ANCL 37478

Return to:  
Mr. Marc A. Marra, Esq.  
Fennemore Craig, P.C.  
2394 E Camelback Rd, Suite 600  
Phoenix AZ 85016-3429

**LOCATION NOTICE FOR PLACER MINING CLAIM  
STATE OF ARIZONA, COUNTY OF YAVAPAI**

**NOTICE IS HEREBY GIVEN** that the **DC 23** Placer Mining claim has been located by:  
**DRAKE CEMENT, LLC**  
whose current mailing address is: 5745 N Scottsdale Rd,  
Suite B-110, Scottsdale, AZ 85250

BLM  
Date  
Stamp

RECEIVED  
BLM AZ STATE OFFICE

2016 APR - 7 A 11: 34

PHOENIX, ARIZONA

This Placer mining claim consists of approximately **20** acres.

The general course of this claim is **North to South** and it is situated in the Puntenney Mining District, Yavapai County, Arizona. This claim is **1320** feet in length and **660** feet in width. This claim is marked by five monuments, constructed of 2" x 2" wood posts extending 4' above the ground, one at each corner and one at the location monument for this claim.

The location monument on which this Location Notice is posted is situated within:

**Section 2 (UNSURVEYED), Township 18 North, Range 2 West**, Gila and Salt River Meridian, Yavapai County, Arizona.

The location monument is set inside the **Southeast** corner of this claim, approximately 4' **West** of the **East** line of the claim and 4' **North** of the **South** line of the claim.

This claim encompasses the following Quarter Section(s), Section(s), Township(s) and Range(s):

**A portion of Section 2 (UNSURVEYED), T18N-R2W, G&SRM, Yavapai County, Arizona, as described by metes and bounds below:**


**Commencing at the Northeast corner of Section 3, T18N-R2W (Latitude 34°58'44.344895" N, Longitude 112°27'09.719596" W), Thence East 6231 feet, Thence South 2044 feet to the Northeast corner of this Claim and the Point of Beginning (Latitude 34°58'24.112797" N, Longitude 112°25'55.059314" W), Thence South 1320 feet, Thence West 660 feet, Thence North 1320 feet, Thence East 660 feet to the Point of Beginning.**

Depicted on the attached claim map.

**THE NORTHEAST CORNER OF THIS CLAIM IS 6231'± EAST & 2044'± SOUTH OF THE NORTHEAST CORNER OF SECTION 3, T18N-R2W.**

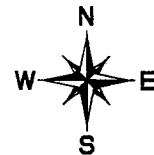
Located, dated and posted on the ground this 22<sup>ND</sup> day of March, 2016.

Drake Cement, LLC (Owner)

By:   
Jody A. Stone, RLS (Agent)

AMC 43747

# "DC 23" PLACER MINING CLAIM A PORTION OF SECTION 2 ( UNSURVEYED )

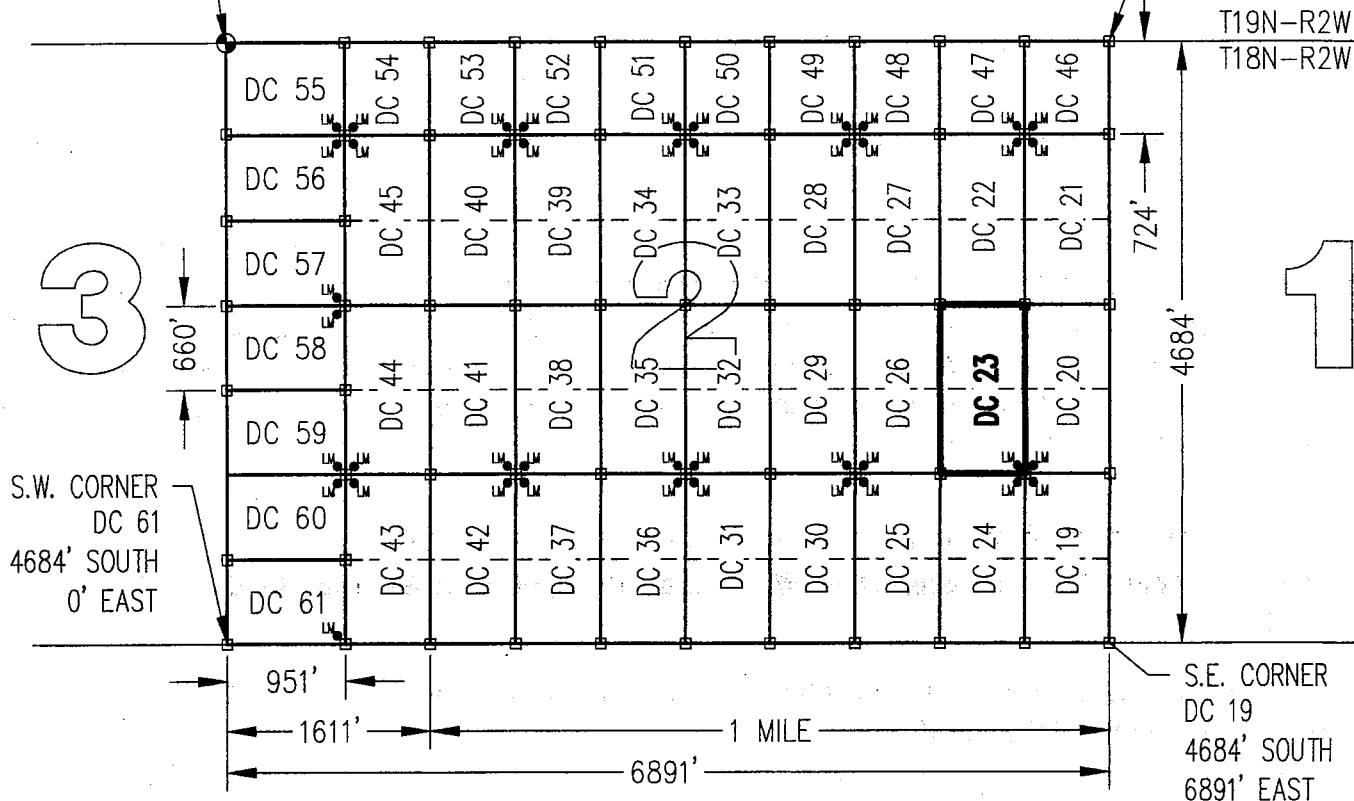


T18N-R2W, G&SRM, YAVAPAI COUNTY, AZ  
ALL CLAIMS ARE 1320' IN LENGTH & 660' IN WIDTH

EXCEPT:  
DC 46 THROUGH DC 54 = 724' IN LENGTH & 660' IN WIDTH  
DC 55 = 951' IN LENGTH & 724' IN WIDTH  
DC 56 THROUGH DC 61 = 951' IN LENGTH & 660' IN WIDTH

N.W. CORNER  
DC 55  
0' SOUTH  
0' EAST

N.E. CORNER  
DC 46  
0' SOUTH  
6891' EAST

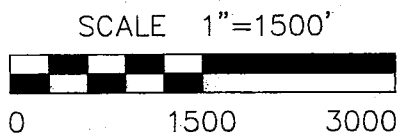


3

1

S.W. CORNER  
DC 61  
4684' SOUTH  
0' EAST

S.E. CORNER  
DC 19  
4684' SOUTH  
6891' EAST

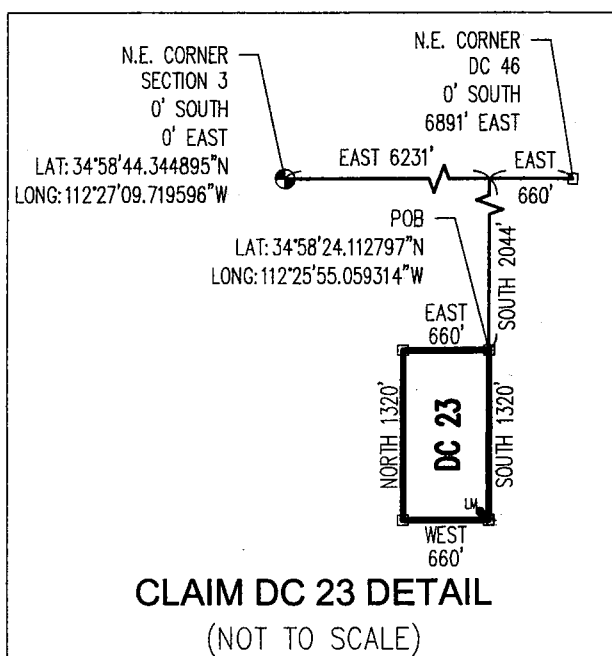


CLAIM ACREAGE = 20.00+/- ACRES

□ INDICATES CORNER OF PLACER CLAIM.  
SET 2"x2"x5' WOODEN POST (TYPICAL).

LM • INDICATES LOCATION MONUMENT. SET 2"x2"x5' WOODEN POST (INSIDE THE PLACER CLAIM) 4' by 4' FROM A CORNER POST WITH A PLASTIC BOTTLE ATTACHED CONTAINING THE LOCATION NOTICE (TYPICAL).

LOCATORS: DRAKE CEMENT, LLC  
5745 N Scottsdale Rd, Suite B-110,  
Scottsdale, AZ 85250




ANCH 37478

Return to:  
Mr. Marc A. Marra, Esq.  
Fennemore Craig, P.C.  
2394 E Camelback Rd, Suite 600  
Phoenix AZ 85016-3429



**LOCATION NOTICE FOR PLACER MINING CLAIM  
STATE OF ARIZONA, COUNTY OF YAVAPAI**

**NOTICE IS HEREBY GIVEN** that the **DC 24** Placer Mining claim has been located by:  
**DRAKE CEMENT, LLC**  
whose current mailing address is: 5745 N Scottsdale Rd,  
Suite B-110, Scottsdale, AZ 85250



RECEIVED  
BLM AZ STATE OFFICE

This Placer mining claim consists of approximately **20** acres.

The general course of this claim is **North to South** and it is situated in the Puntenney Mining District, Yavapai County, Arizona. This claim is **1320** feet in length and **660** feet in width. This claim is marked by five monuments, constructed of 2" x 2" wood posts extending 4' above the ground, one at each corner and one at the location monument for this claim.

The location monument on which this Location Notice is posted is situated within:

**Section 2 (UNSURVEYED), Township 18 North, Range 2 West**, Gila and Salt River Meridian, Yavapai County, Arizona.

The location monument is set inside the **Northeast** corner of this claim, approximately 4' **West** of the **East** line of the claim and 4' **South** of the **North** line of the claim.

This claim encompasses the following Quarter Section(s), Section(s), Township(s) and Range(s):

**A portion of Section 2 (UNSURVEYED), T18N-R2W, G&SRM, Yavapai County, Arizona, as described by metes and bounds below:**


**Commencing at the Northeast corner of Section 3, T18N-R2W (Latitude 34°58'44.344895" N, Longitude 112°27'09.719596" W), Thence East 6231 feet, Thence South 3364 feet to the Northeast corner of this Claim and the Point of Beginning (Latitude 34°58'11.059014" N, Longitude 112°25'55.073715" W), Thence South 1320 feet, Thence West 660 feet, Thence North 1320 feet, Thence East 660 feet to the Point of Beginning.**

Depicted on the attached claim map.

**THE NORTHEAST CORNER OF THIS CLAIM IS 6231'± EAST & 3364'± SOUTH OF THE NORTHEAST CORNER OF SECTION 3, T18N-R2W.**

Located, dated and posted on the ground this 22<sup>ND</sup> day of March, 2016.

Drake Cement, LLC (Owner)

By:   
Jody A. Stone, RLS (Agent)

PHOENIX, ARIZONA

2016 APR 26 P 1: 26

RECEIVED  
BLM AZ STATE OFFICE

AN C 4 3 7 4 7 9

# "DC 24" PLACER MINING CLAIM A PORTION OF SECTION 2 (UNSURVEYED)

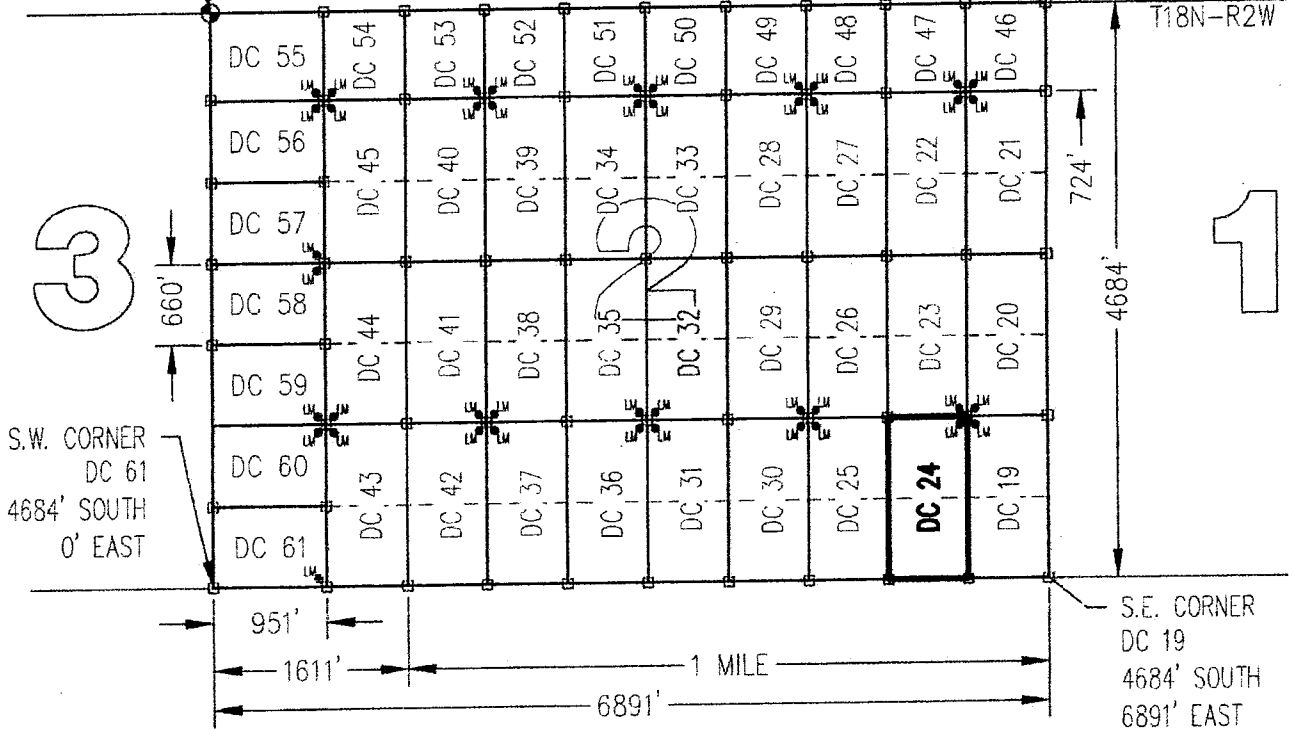


T18N-R2W, G&SRM, YAVAPAI COUNTY, AZ  
ALL CLAIMS ARE 1320' IN LENGTH & 660' IN WIDTH

EXCEPT:  
DC 46 THROUGH DC 54 = 724' IN LENGTH & 660' IN WIDTH  
DC 55 = 951' IN LENGTH & 724' IN WIDTH  
DC 56 THROUGH DC 61 = 951' IN LENGTH & 660' IN WIDTH

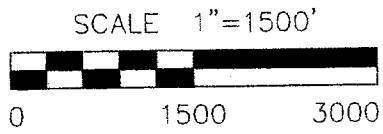
N.W. CORNER  
DC 55  
0' SOUTH  
0' EAST

N.E. CORNER  
DC 46  
0' SOUTH  
6891' EAST



S.W. CORNER  
DC 61  
4684' SOUTH  
0' EAST

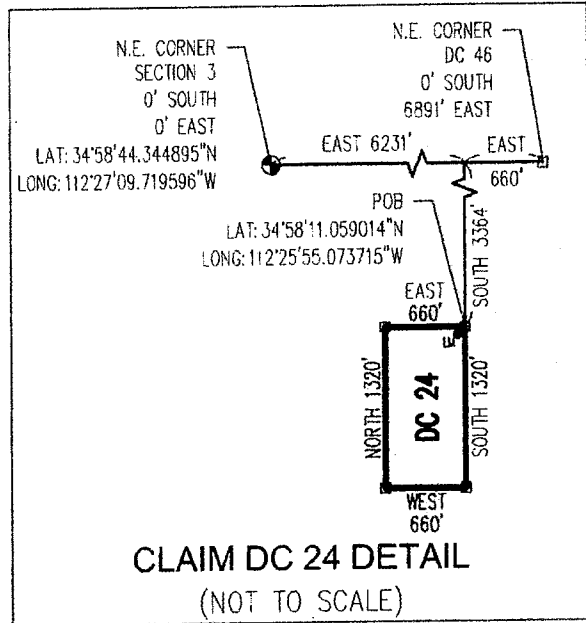
S.E. CORNER  
DC 19  
4684' SOUTH  
6891' EAST



CLAIM ACREAGE = 20.00+/- ACRES

- INDICATES CORNER OF PLACER CLAIM.  
SET 2"x2"x5' WOODEN POST (TYPICAL).
- LM • INDICATES LOCATION MONUMENT. SET 2"x2"x5' WOODEN POST (INSIDE THE PLACER CLAIM) 4' by 4' FROM A CORNER POST WITH A PLASTIC BOTTLE ATTACHED CONTAINING THE LOCATION NOTICE (TYPICAL).

LOCATORS: DRAKE CEMENT, LLC  
5745 N Scottsdale Rd, Suite B-110,  
Scottsdale, AZ 85250




AMC137479



Return to:  
Mr. Marc A. Marra, Esq.  
Fennemore Craig, P.C.  
2394 E Camelback Rd, Suite 600  
Phoenix AZ 85016-3429

**LOCATION NOTICE FOR PLACER MINING CLAIM  
STATE OF ARIZONA, COUNTY OF YAVAPAI**

**NOTICE IS HEREBY GIVEN** that the **DC 24** Placer Mining claim has been located by:  
**DRAKE CEMENT, LLC**  
whose current mailing address is: 5745 N Scottsdale Rd,  
Suite B-110, Scottsdale, AZ 85250



This Placer mining claim consists of approximately **20** acres.

The general course of this claim is **North to South** and it is situated in the Puntenney Mining District, Yavapai County, Arizona. This claim is **1320** feet in length and **660** feet in width. This claim is marked by five monuments, constructed of 2" x 2" wood posts extending 4' above the ground, one at each corner and one at the location monument for this claim.

The location monument on which this Location Notice is posted is situated within:

**Section 2 (UNSURVEYED), Township 18 North, Range 2 West**, Gila and Salt River Meridian, Yavapai County, Arizona.

The location monument is set inside the **Northeast** corner of this claim, approximately 4' **West** of the **East** line of the claim and 4' **South** of the **North** line of the claim.

This claim encompasses the following Quarter Section(s), Section(s), Township(s) and Range(s):

**A portion of Section 2 (UNSURVEYED), T18N-R2W, G&SRM, Yavapai County, Arizona, as described by metes and bounds below:**

**Commencing at the Northeast corner of Section 3, T18N-R2W (Latitude 34°58'44.344895" N, Longitude 112°27'09.719596" W), Thence East 6231 feet, Thence South 3364 feet to the Northeast corner of this Claim and the Point of Beginning (Latitude 34°58'11.059014" N, Longitude 112°25'55.073715" W), Thence South 1320 feet, Thence West 660 feet, Thence North 1320 feet, Thence East 660 feet to the Point of Beginning.**

Depicted on the attached claim map.

**THE NORTHEAST CORNER OF THIS CLAIM IS 6231± EAST & 3364± SOUTH OF THE NORTHEAST CORNER OF SECTION 3, T18N-R2W.**

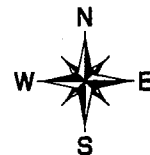
Located, dated and posted on the ground this 22<sup>ND</sup> day of March, 2016.

Drake Cement, LLC (Owner)

By:   
Jody A. Stone, RLS (Agent)

AMC 431414

# "DC 24" PLACER MINING CLAIM A PORTION OF SECTION 2 (UNSURVEYED)



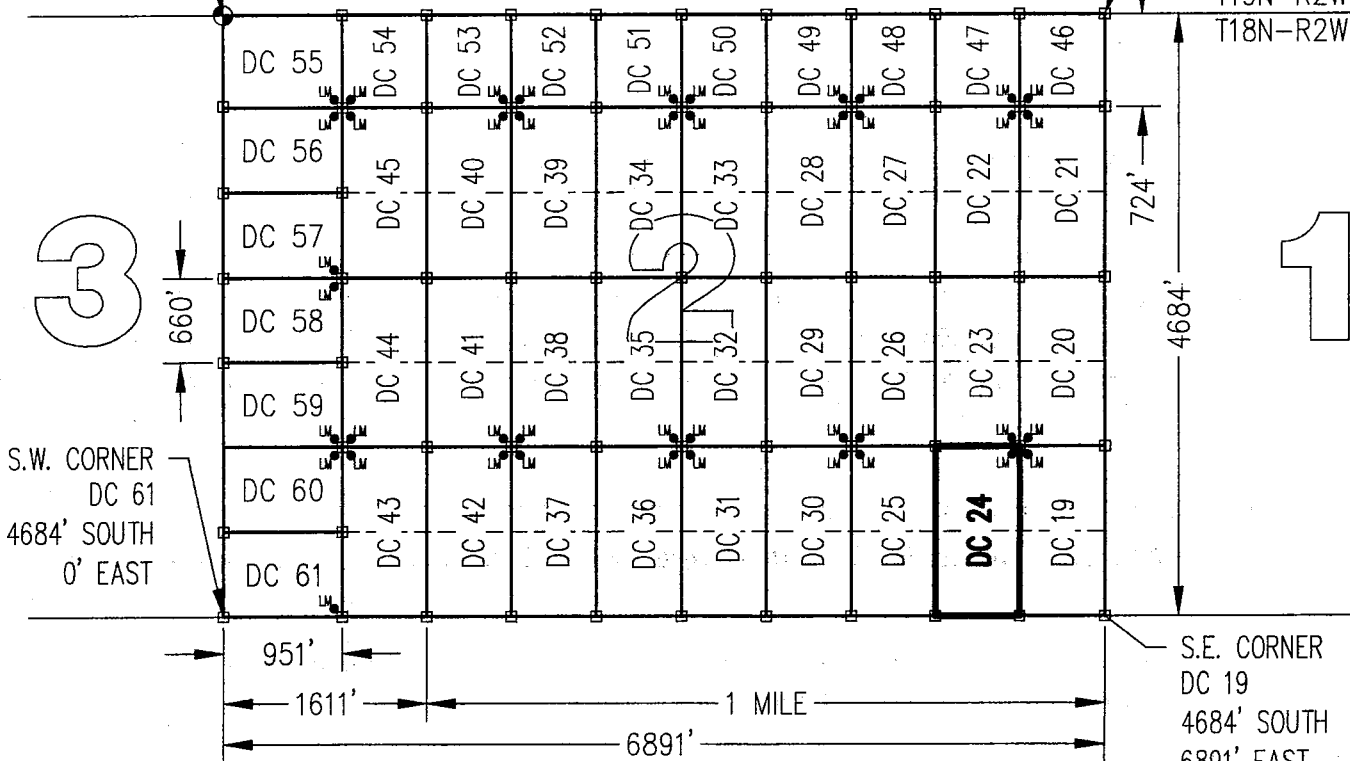
T18N-R2W, G&SRM, YAVAPAI COUNTY, AZ  
ALL CLAIMS ARE 1320' IN LENGTH & 660' IN WIDTH

EXCEPT:  
DC 46 THROUGH DC 54 = 724' IN LENGTH & 660' IN WIDTH  
DC 55 = 951' IN LENGTH & 724' IN WIDTH  
DC 56 THROUGH DC 61 = 951' IN LENGTH & 660' IN WIDTH

N.W. CORNER  
DC 55  
0' SOUTH  
0' EAST

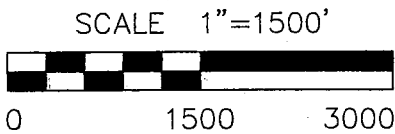
N.E. CORNER  
DC 46  
0' SOUTH  
6891' EAST

T19N-R2W  
T18N-R2W



S.W. CORNER  
DC 61  
4684' SOUTH  
0' EAST

S.E. CORNER  
DC 19  
4684' SOUTH  
6891' EAST

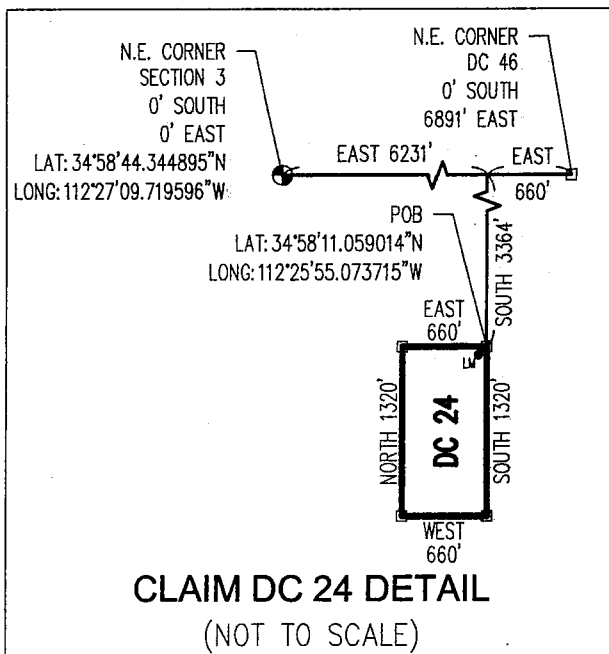


CLAIM ACREAGE = 20.00+/- ACRES

□ INDICATES CORNER OF PLACER CLAIM.  
SET 2"x2"x5' WOODEN POST (TYPICAL).

LM • INDICATES LOCATION MONUMENT. SET 2"x2"x5' WOODEN POST (INSIDE THE PLACER CLAIM) 4' by 4' FROM A CORNER POST WITH A PLASTIC BOTTLE ATTACHED CONTAINING THE LOCATION NOTICE (TYPICAL).

LOCATORS: DRAKE CEMENT, LLC  
5745 N Scottsdale Rd, Suite B-110,  
Scottsdale, AZ 85250




AM0437479

Return to:  
Mr. Marc A. Marra, Esq.  
Fennemore Craig, P.C.  
2394 E Camelback Rd, Suite 600  
Phoenix AZ 85016-3429



**LOCATION NOTICE FOR PLACER MINING CLAIM  
STATE OF ARIZONA, COUNTY OF YAVAPAI**

**NOTICE IS HEREBY GIVEN** that the **DC 25** Placer Mining claim has been located by:  
**DRAKE CEMENT, LLC**  
whose current mailing address is: 5745 N Scottsdale Rd,  
Suite B-110, Scottsdale, AZ 85250



RECEIVED  
BLM AZ STATE OFFICE

This Placer mining claim consists of approximately **20** acres.

The general course of this claim is **North to South** and it is situated in the Puntenney Mining District, Yavapai County, Arizona. This claim is **1320** feet in length and **660** feet in width. This claim is marked by five monuments, constructed of 2" x 2" wood posts extending 4' above the ground, one at each corner and one at the location monument for this claim.

The location monument on which this Location Notice is posted is situated within:

**Section 2 (UNSURVEYED), Township 18 North, Range 2 West**, Gila and Salt River Meridian, Yavapai County, Arizona.

The location monument is set inside the **Northwest** corner of this claim, approximately 4' **East** of the **West** line of the claim and 4' **South** of the **North** line of the claim.

This claim encompasses the following Quarter Section(s), Section(s), Township(s) and Range(s):

**A portion of Section 2 (UNSURVEYED), T18N-R2W, G&SRM, Yavapai County, Arizona, as described by metes and bounds below:**


**Commencing at the Northeast corner of Section 3, T18N-R2W (Latitude 34°58'44.344895" N, Longitude 112°27'09.719596" W), Thence East 5571 feet, Thence South 3364 feet to the Northeast corner of this Claim and the Point of Beginning (Latitude 34°58'11.054943" N, Longitude 112°26'03.010840" W), Thence South 1320 feet, Thence West 660 feet, Thence North 1320 feet, Thence East 660 feet to the Point of Beginning.**

Depicted on the attached claim map.

**THE NORTHEAST CORNER OF THIS CLAIM IS 5571'± EAST & 3364'± SOUTH OF THE NORTHEAST CORNER OF SECTION 3, T18N-R2W.**

Located, dated and posted on the ground this 22<sup>nd</sup> day of March, 2016.

Drake Cement, LLC (Owner)

By:   
Jody A. Stone, RLS (Agent)


PHOENIX, ARIZONA

2016 APR 26 P 1:27

RECEIVED  
BLM AZ STATE OFFICE

AHC437480

# "DC 25" PLACER MINING CLAIM A PORTION OF SECTION 2 (UNSURVEYED)

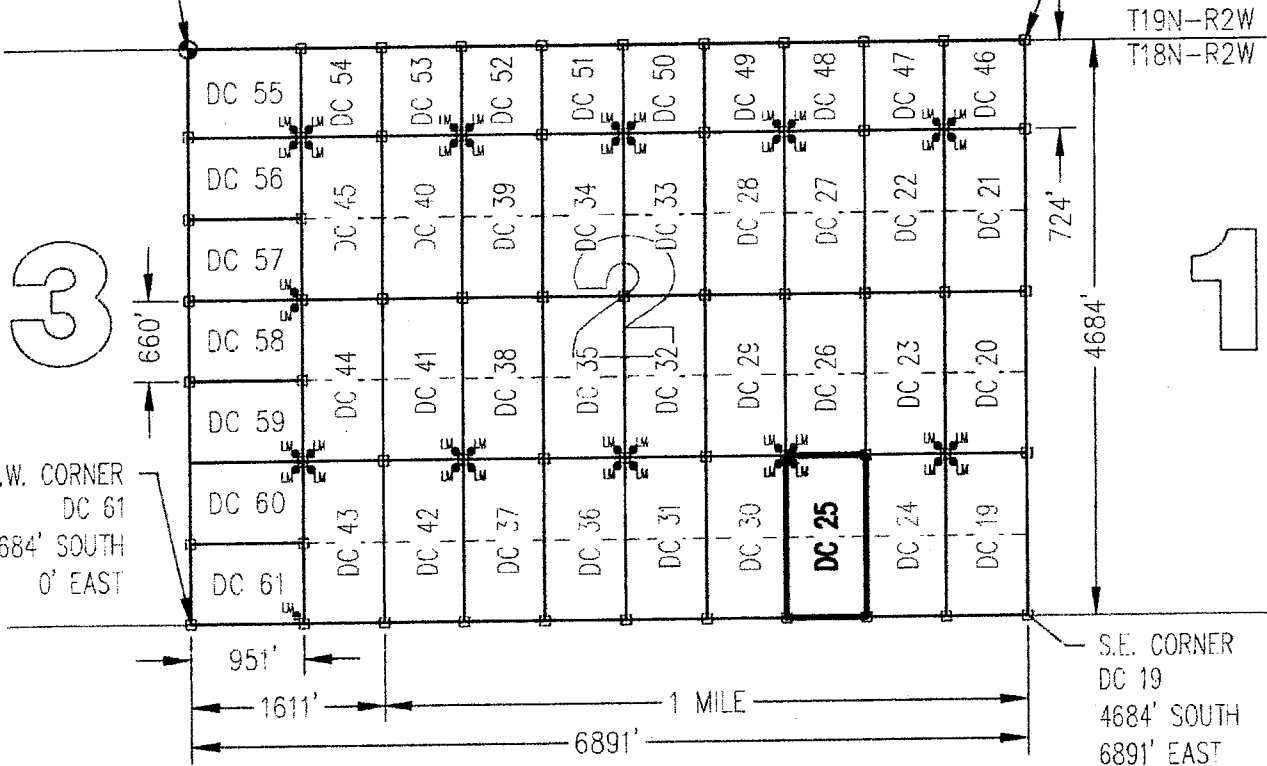


T18N-R2W, G&SRM, YAVAPAI COUNTY, AZ  
ALL CLAIMS ARE 1320' IN LENGTH & 660' IN WIDTH  
EXCEPT:

DC 46 THROUGH DC 54 = 724' IN LENGTH & 660' IN WIDTH  
DC 55 = 951' IN LENGTH & 724' IN WIDTH  
DC 56 THROUGH DC 61 = 951' IN LENGTH & 660' IN WIDTH

N.W. CORNER  
DC 55  
0' SOUTH  
0' EAST

N.E. CORNER  
DC 46  
0' SOUTH  
6891' EAST

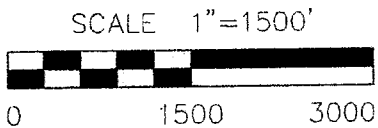


3

1

S.W. CORNER  
DC 61  
4684' SOUTH  
0' EAST

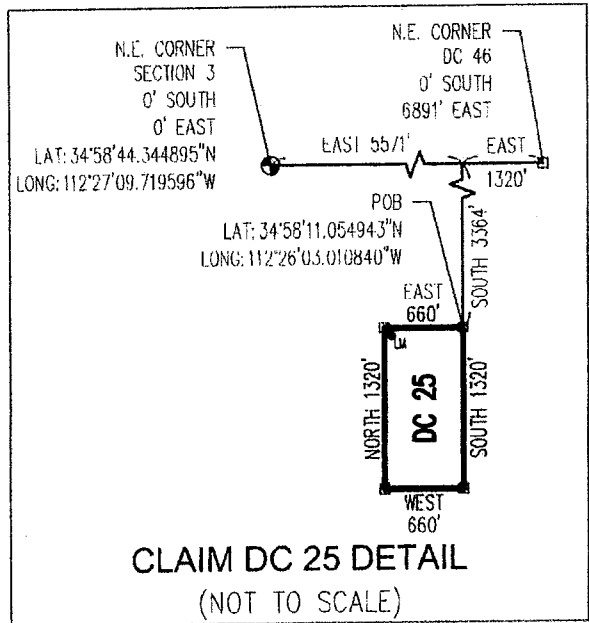
S.E. CORNER  
DC 19  
4684' SOUTH  
6891' EAST



CLAIM ACREAGE = 20.00+/- ACRES

- INDICATES CORNER OF PLACER CLAIM.  
SET 2"x2"x5' WOODEN POST (TYPICAL).
- LM • INDICATES LOCATION MONUMENT. SET 2"x2"x5' WOODEN POST (INSIDE THE PLACER CLAIM) 4' by 4' FROM A CORNER POST WITH A PLASTIC BOTTLE ATTACHED CONTAINING THE LOCATION NOTICE (TYPICAL).

LOCATORS: DRAKE CEMENT, LLC  
5745 N Scottsdale Rd, Suite B-110,  
Scottsdale, AZ 85250




**CLAIM DC 25 DETAIL**  
(NOT TO SCALE)

AMC437480

Return to:  
Mr. Marc A. Marra, Esq.  
Fennemore Craig, P.C.  
2394 E Camelback Rd, Suite 600  
Phoenix AZ 85016-3429

**LOCATION NOTICE FOR PLACER MINING CLAIM  
STATE OF ARIZONA, COUNTY OF YAVAPAI**

**NOTICE IS HEREBY GIVEN** that the **DC 25** Placer Mining claim has been located by:  
**DRAKE CEMENT, LLC**  
whose current mailing address is: 5745 N Scottsdale Rd,  
Suite B-110, Scottsdale, AZ 85250



This Placer mining claim consists of approximately **20** acres.

The general course of this claim is **North to South** and it is situated in the Puntenney Mining District, Yavapai County, Arizona. This claim is **1320** feet in length and **660** feet in width. This claim is marked by five monuments, constructed of 2" x 2" wood posts extending 4' above the ground, one at each corner and one at the location monument for this claim.

The location monument on which this Location Notice is posted is situated within:

**Section 2 (UNSURVEYED), Township 18 North, Range 2 West, Gila and Salt River Meridian, Yavapai County, Arizona.**

The location monument is set inside the **Northwest** corner of this claim, approximately 4' **East** of the **West** line of the claim and 4' **South** of the **North** line of the claim.

This claim encompasses the following Quarter Section(s), Section(s), Township(s) and Range(s):

**A portion of Section 2 (UNSURVEYED), T18N-R2W, G&SRM, Yavapai County, Arizona, as described by metes and bounds below:**

**Commencing at the Northeast corner of Section 3, T18N-R2W (Latitude 34°58'44.344895" N, Longitude 112°27'09.719596" W), Thence East 5571 feet, Thence South 3364 feet to the Northeast corner of this Claim and the Point of Beginning (Latitude 34°58'11.054943" N, Longitude 112°26'03.010840" W), Thence South 1320 feet, Thence West 660 feet, Thence North 1320 feet, Thence East 660 feet to the Point of Beginning.**

Depicted on the attached claim map.

**THE NORTHEAST CORNER OF THIS CLAIM IS 5571'± EAST & 3364'± SOUTH OF THE NORTHEAST CORNER OF SECTION 3, T18N-R2W.**

Located, dated and posted on the ground this 22<sup>nd</sup> day of March, 2016.

Drake Cement, LLC (Owner)

By:   
Jedy A. Stone, RLS (Agent)

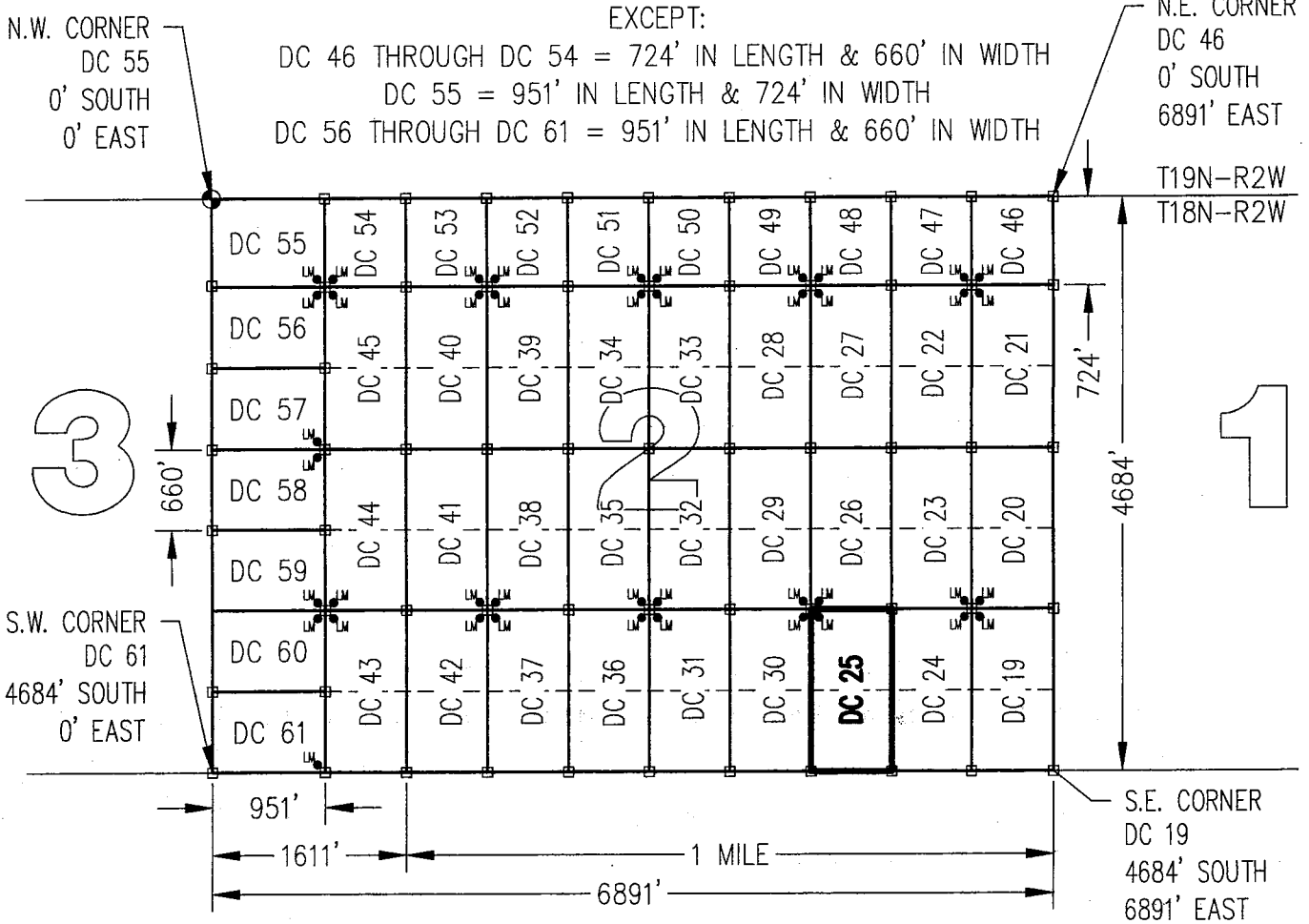
AMC 437480

# "DC 25" PLACER MINING CLAIM A PORTION OF SECTION 2 (UNSURVEYED)




T18N-R2W, G&SRM, YAVAPAI COUNTY, AZ  
ALL CLAIMS ARE 1320' IN LENGTH & 660' IN WIDTH

EXCEPT:  
DC 46 THROUGH DC 54 = 724' IN LENGTH & 660' IN WIDTH  
DC 55 = 951' IN LENGTH & 724' IN WIDTH  
DC 56 THROUGH DC 61 = 951' IN LENGTH & 660' IN WIDTH



3

1

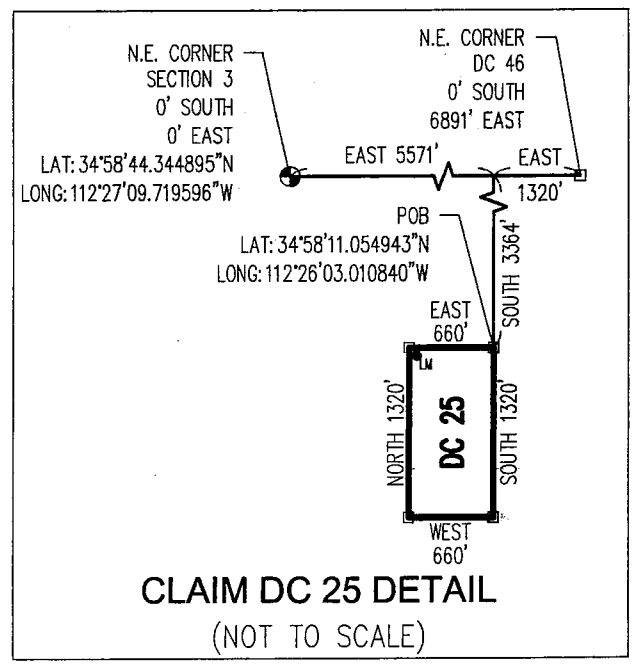


CLAIM ACREAGE = 20.00+/- ACRES

□ INDICATES CORNER OF PLACER CLAIM.  
SET 2"x2"x5' WOODEN POST (TYPICAL).

LM • INDICATES LOCATION MONUMENT. SET 2"x2"x5' WOODEN POST (INSIDE THE PLACER CLAIM) 4' by 4' FROM A CORNER POST WITH A PLASTIC BOTTLE ATTACHED CONTAINING THE LOCATION NOTICE (TYPICAL).

LOCATORS: DRAKE CEMENT, LLC  
5745 N Scottsdale Rd, Suite B-110,  
Scottsdale, AZ 85250




ANCL 37480

Return to:  
Mr. Marc A. Marra, Esq.  
Fennemore Craig, P.C.  
2394 E Camelback Rd, Suite 600  
Phoenix AZ 85016-3429



**LOCATION NOTICE FOR PLACER MINING CLAIM  
STATE OF ARIZONA, COUNTY OF YAVAPAI**

**NOTICE IS HEREBY GIVEN** that the **DC 26 Placer**  
Mining claim has been located by:  
**DRAKE CEMENT, LLC**  
whose current mailing address is: 5745 N Scottsdale Rd,  
Suite B-110, Scottsdale, AZ 85250



RECEIVED  
BLM AZ STATE OFFICE

This Placer mining claim consists of approximately **20** acres.

The general course of this claim is **North to South** and it is situated in the Puntenney Mining District, Yavapai County, Arizona. This claim is **1320** feet in length and **660** feet in width. This claim is marked by five monuments, constructed of 2" x 2" wood posts extending 4' above the ground, one at each corner and one at the location monument for this claim.

The location monument on which this Location Notice is posted is situated within:

**Section 2 (UNSURVEYED), Township 18 North, Range 2 West**, Gila and Salt River Meridian, Yavapai County, Arizona.

The location monument is set inside the **Southwest** corner of this claim, approximately 4' **East** of the **West** line of the claim and 4' **North** of the **South** line of the claim.

This claim encompasses the following Quarter Section(s), Section(s), Township(s) and Range(s):

**A portion of Section 2 (UNSURVEYED), T18N-R2W, G&SRM, Yavapai County, Arizona, as described by metes and bounds below:**


**Commencing at the Northeast corner of Section 3, T18N-R2W (Latitude 34°58'44.344895" N, Longitude 112°27'09.719596" W), Thence East 5571 feet, Thence South 2044 feet to the Northeast corner of this Claim and the Point of Beginning (Latitude 34°58'24.108719" N, Longitude 112°26'03.004892" W), Thence South 1320 feet, Thence West 660 feet, Thence North 1320 feet, Thence East 660 feet to the Point of Beginning.**

Depicted on the attached claim map.

**THE NORTHEAST CORNER OF THIS CLAIM IS 5571'± EAST & 2044'± SOUTH OF THE NORTHEAST CORNER OF SECTION 3, T18N-R2W.**

Located, dated and posted on the ground this 22<sup>ND</sup> day of March, 2016.

Drake Cement, LLC (Owner)

By:   
Jody A. Stone, RLS (Agent)

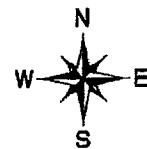
PHOENIX, ARIZONA

2016 APR 26 P 1:27

RECEIVED  
BLM AZ STATE OFFICE

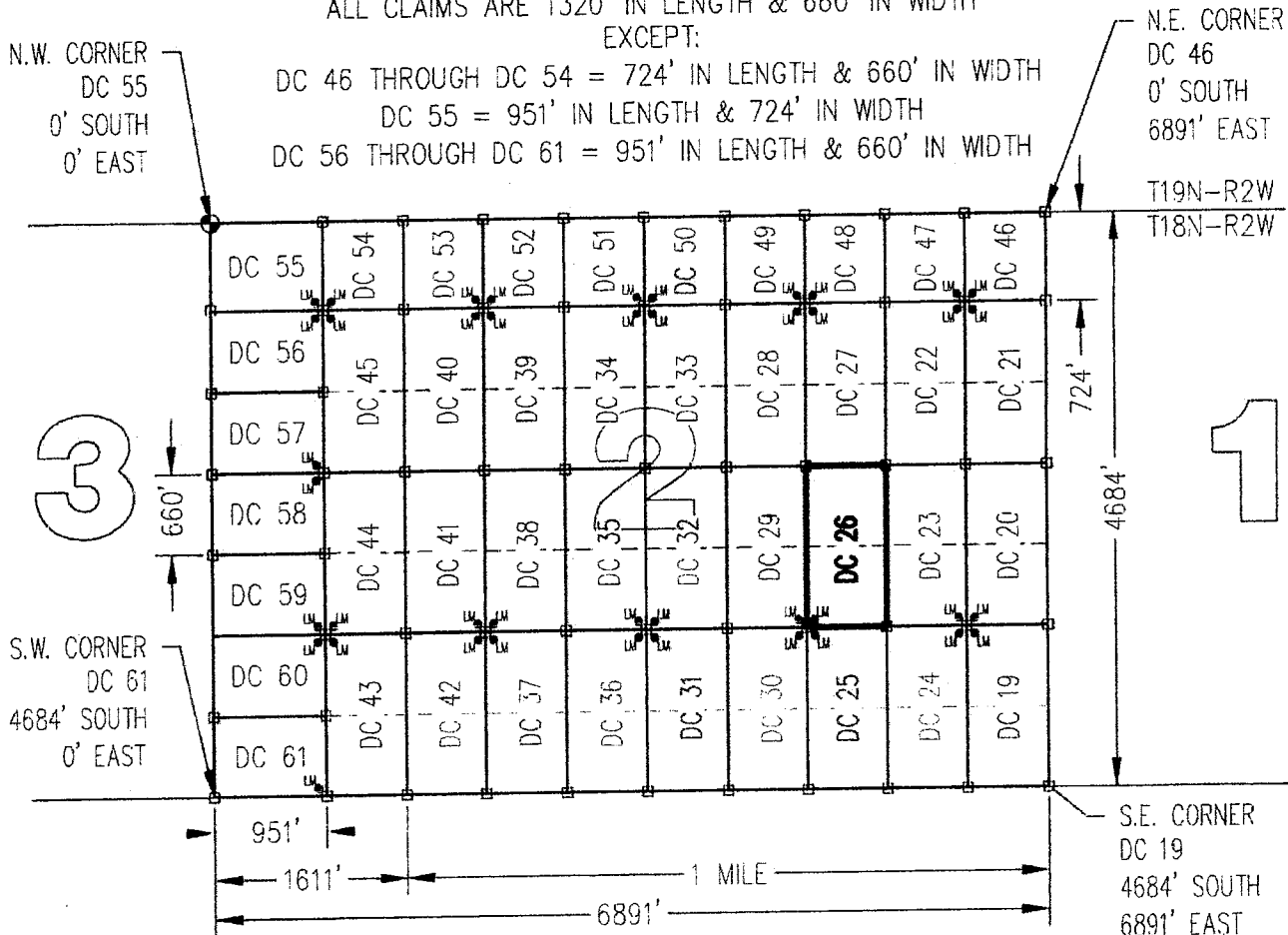
AHC437481

# "DC 26" PLACER MINING CLAIM A PORTION OF SECTION 2 (UNSURVEYED)



T18N-R2W, G&SRM, YAVAPAI COUNTY, AZ  
ALL CLAIMS ARE 1320' IN LENGTH & 660' IN WIDTH


EXCEPT:  
DC 46 THROUGH DC 54 = 724' IN LENGTH & 660' IN WIDTH  
DC 55 = 951' IN LENGTH & 724' IN WIDTH  
DC 56 THROUGH DC 61 = 951' IN LENGTH & 660' IN WIDTH



3

1

SCALE 1"=1500'

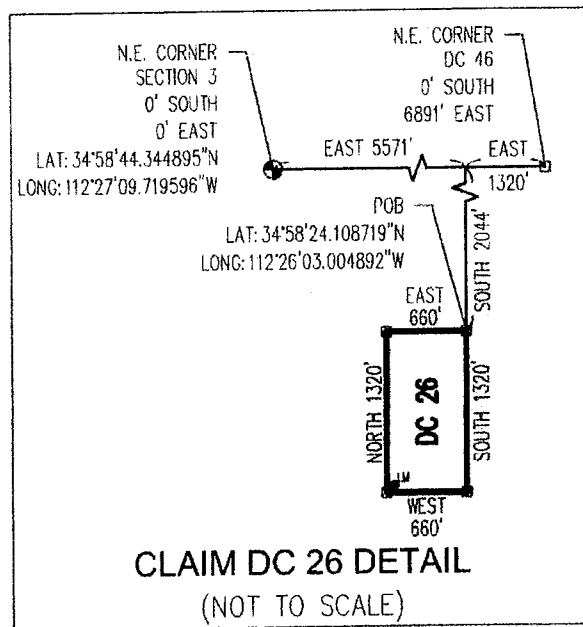


CLAIM ACREAGE = 20.00+/- ACRES

□ INDICATES CORNER OF PLACER CLAIM.  
SET 2"x2"x5' WOODEN POST (TYPICAL).

LM • INDICATES LOCATION MONUMENT. SET 2"x2"x5' WOODEN  
POST (INSIDE THE PLACER CLAIM) 4' by 4' FROM A  
CORNER POST WITH A PLASTIC BOTTLE ATTACHED  
CONTAINING THE LOCATION NOTICE (TYPICAL).

LOCATORS: DRAKE CEMENT, LLC  
5745 N Scottsdale Rd, Suite B-110,  
Scottsdale, AZ 85250




ANCL 3781



Return to:  
Mr. Marc A. Marra, Esq.  
Fennemore Craig, P.C.  
2394 E Camelback Rd, Suite 600  
Phoenix AZ 85016-3429

**LOCATION NOTICE FOR PLACER MINING CLAIM  
STATE OF ARIZONA, COUNTY OF YAVAPAI**

**NOTICE IS HEREBY GIVEN** that the **DC 26** Placer Mining claim has been located by:  
**DRAKE CEMENT, LLC**  
whose current mailing address is: 5745 N Scottsdale Rd,  
Suite B-110, Scottsdale, AZ 85250



This Placer mining claim consists of approximately **20** acres.

The general course of this claim is **North to South** and it is situated in the Puntenney Mining District, Yavapai County, Arizona. This claim is **1320** feet in length and **660** feet in width. This claim is marked by five monuments, constructed of 2" x 2" wood posts extending 4' above the ground, one at each corner and one at the location monument for this claim.

The location monument on which this Location Notice is posted is situated within:

**Section 2 (UNSURVEYED), Township 18 North, Range 2 West**, Gila and Salt River Meridian, Yavapai County, Arizona.

The location monument is set inside the **Southwest** corner of this claim, approximately 4' **East** of the **West** line of the claim and 4' **North** of the **South** line of the claim.

This claim encompasses the following Quarter Section(s), Section(s), Township(s) and Range(s):

**A portion of Section 2 (UNSURVEYED), T18N-R2W, G&SRM, Yavapai County, Arizona, as described by metes and bounds below:**

**Commencing at the Northeast corner of Section 3, T18N-R2W (Latitude 34°58'44.344895" N, Longitude 112°27'09.719596" W), Thence East 5571 feet, Thence South 2044 feet to the Northeast corner of this Claim and the Point of Beginning (Latitude 34°58'24.108719" N, Longitude 112°26'03.004892" W), Thence South 1320 feet, Thence West 660 feet, Thence North 1320 feet, Thence East 660 feet to the Point of Beginning.**

Depicted on the attached claim map.

**THE NORTHEAST CORNER OF THIS CLAIM IS 5571± EAST & 2044± SOUTH OF THE NORTHEAST CORNER OF SECTION 3, T18N-R2W.**

Located, dated and posted on the ground this 22<sup>ND</sup> day of March, 2016.

Drake Cement, LLC (Owner)

By:   
Jody A. Stone, RLS (Agent)

AMC437481

# "DC 26" PLACER MINING CLAIM A PORTION OF SECTION 2 (UNSURVEYED)



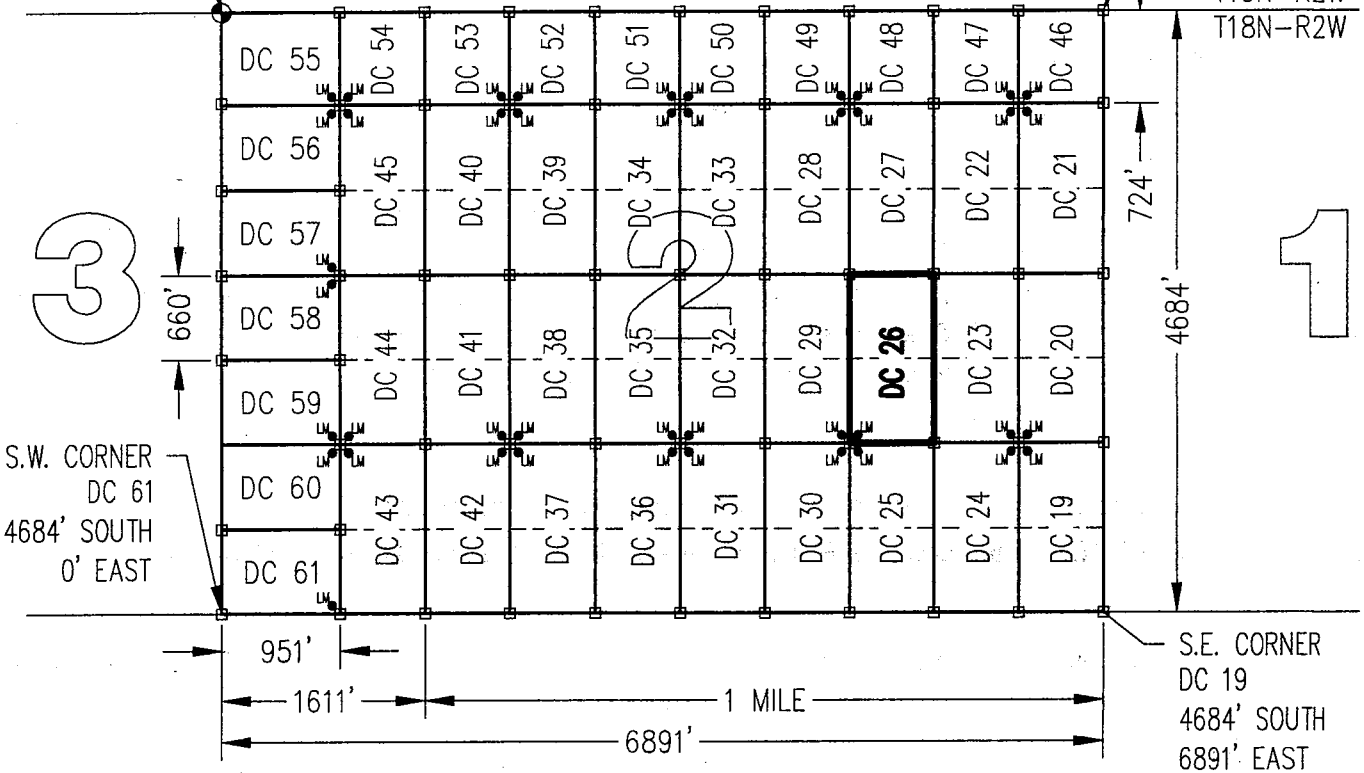
T18N-R2W, G&SRM, YAVAPAI COUNTY, AZ  
ALL CLAIMS ARE 1320' IN LENGTH & 660' IN WIDTH

EXCEPT:  
DC 46 THROUGH DC 54 = 724' IN LENGTH & 660' IN WIDTH  
DC 55 = 951' IN LENGTH & 724' IN WIDTH  
DC 56 THROUGH DC 61 = 951' IN LENGTH & 660' IN WIDTH

N.W. CORNER  
DC 55  
0' SOUTH  
0' EAST

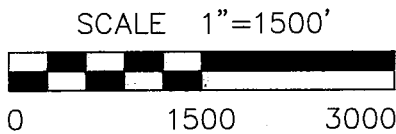
N.E. CORNER  
DC 46  
0' SOUTH  
6891' EAST

T19N-R2W  
T18N-R2W



S.W. CORNER  
DC 61  
4684' SOUTH  
0' EAST

S.E. CORNER  
DC 19  
4684' SOUTH  
6891' EAST

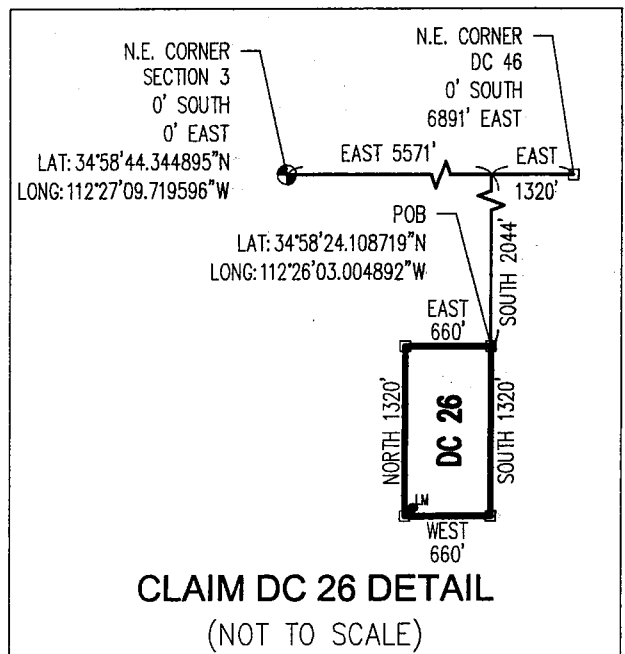


CLAIM ACREAGE = 20.00+/- ACRES

□ INDICATES CORNER OF PLACER CLAIM.  
SET 2"x2"x5' WOODEN POST (TYPICAL).

LM • INDICATES LOCATION MONUMENT. SET 2"x2"x5' WOODEN POST (INSIDE THE PLACER CLAIM) 4' by 4' FROM A CORNER POST WITH A PLASTIC BOTTLE ATTACHED CONTAINING THE LOCATION NOTICE (TYPICAL).

LOCATORS: DRAKE CEMENT, LLC  
5745 N Scottsdale Rd, Suite B-110,  
Scottsdale, AZ 85250



187110000

Return to:  
Mr. Marc A. Marra, Esq.  
Fennemore Craig, P.C.  
2394 E Camelback Rd, Suite 600  
Phoenix AZ 85016-3429



**LOCATION NOTICE FOR PLACER MINING CLAIM  
STATE OF ARIZONA, COUNTY OF YAVAPAI**

**NOTICE IS HEREBY GIVEN** that the *DC 27* Placer Mining claim has been located by:  
**DRAKE CEMENT, LLC**  
whose current mailing address is: 5745 N Scottsdale Rd,  
Suite B-110, Scottsdale, AZ 85250

BLM	2016 APR -7 A 11:34	RECEIVED BLM AZ STATE OFFICE
Date	PHOENIX, ARIZONA	
Stamp		

This Placer mining claim consists of approximately **20** acres.

The general course of this claim is **North to South** and it is situated in the Puntenney Mining District, Yavapai County, Arizona. This claim is **1320** feet in length and **660** feet in width. This claim is marked by five monuments, constructed of 2" x 2" wood posts extending 4' above the ground, one at each corner and one at the location monument for this claim.

The location monument on which this Location Notice is posted is situated within:

**Section 2 (UNSURVEYED), Township 18 North, Range 2 West**, Gila and Salt River Meridian, Yavapai County, Arizona.

The location monument is set inside the **Northwest** corner of this claim, approximately 4' **East** of the **West** line of the claim and 4' **South** of the **North** line of the claim.

This claim encompasses the following Quarter Section(s), Section(s), Township(s) and Range(s):

**A portion of Section 2 (UNSURVEYED), T18N-R2W, G&SRM, Yavapai County, Arizona, as described by metes and bounds below:**


**Commencing at the Northeast corner of Section 3, T18N-R2W (Latitude 34°58'44.344895" N, Longitude 112°27'09.719596" W), Thence East 5571 feet, Thence South 724 feet to the Northeast corner of this Claim and the Point of Beginning (Latitude 34°58'37.162550" N, Longitude 112°26'02.998927" W), Thence South 1320 feet, Thence West 660 feet, Thence North 1320 feet, Thence East 660 feet to the Point of Beginning.**

Depicted on the attached claim map.

**THE NORTHEAST CORNER OF THIS CLAIM IS 5571'± EAST & 724'± SOUTH OF THE NORTHEAST CORNER OF SECTION 3, T18N-R2W.**

Located, dated and posted on the ground this 22<sup>ND</sup> day of March, 2016.

Drake Cement, LLC (Owner)

By:   
Jody A. Stone, RLS (Agent)

PHOENIX, ARIZONA

2016 APR 26 P 1:27

RECEIVED  
BLM AZ STATE OFFICE


AMC437482



Return to:  
Mr. Marc A. Marra, Esq.  
Fennemore Craig, P.C.  
2394 E Camelback Rd, Suite 600  
Phoenix AZ 85016-3429

**LOCATION NOTICE FOR PLACER MINING CLAIM  
STATE OF ARIZONA, COUNTY OF YAVAPAI**

**NOTICE IS HEREBY GIVEN** that the **DC 27** Placer Mining claim has been located by:  
**DRAKE CEMENT, LLC**  
whose current mailing address is: 5745 N Scottsdale Rd,  
Suite B-110, Scottsdale, AZ 85250



RECEIVED  
BLM AZ STATE OFFICE

This Placer mining claim consists of approximately **20** acres.

The general course of this claim is **North to South** and it is situated in the Puntenney Mining District, Yavapai County, Arizona. This claim is **1320** feet in length and **660** feet in width. This claim is marked by five monuments, constructed of 2" x 2" wood posts extending 4' above the ground, one at each corner and one at the location monument for this claim.

The location monument on which this Location Notice is posted is situated within:

**Section 2 (UNSURVEYED), Township 18 North, Range 2 West**, Gila and Salt River Meridian, Yavapai County, Arizona.

The location monument is set inside the **Northwest** corner of this claim, approximately 4' **East** of the **West** line of the claim and 4' **South** of the **North** line of the claim.

This claim encompasses the following Quarter Section(s), Section(s), Township(s) and Range(s):

**A portion of Section 2 (UNSURVEYED), T18N-R2W, G&SRM, Yavapai County, Arizona, as described by metes and bounds below:**


**Commencing at the Northeast corner of Section 3, T18N-R2W (Latitude 34°58'44.344895" N, Longitude 112°27'09.719596" W), Thence East 5571 feet, Thence South 724 feet to the Northeast corner of this Claim and the Point of Beginning (Latitude 34°58'37.162550" N, Longitude 112°26'02.998927" W), Thence South 1320 feet, Thence West 660 feet, Thence North 1320 feet, Thence East 660 feet to the Point of Beginning.**

Depicted on the attached claim map.

**THE NORTHEAST CORNER OF THIS CLAIM IS 5571'± EAST & 724'± SOUTH OF THE NORTHEAST CORNER OF SECTION 3, T18N-R2W.**

Located, dated and posted on the ground this 22<sup>ND</sup> day of March, 2016.

Drake Cement, LLC (Owner)

By:   
Jody A. Stone, RLS (Agent)

AMC 437482

# "DC 27" PLACER MINING CLAIM A PORTION OF SECTION 2 (UNSURVEYED)



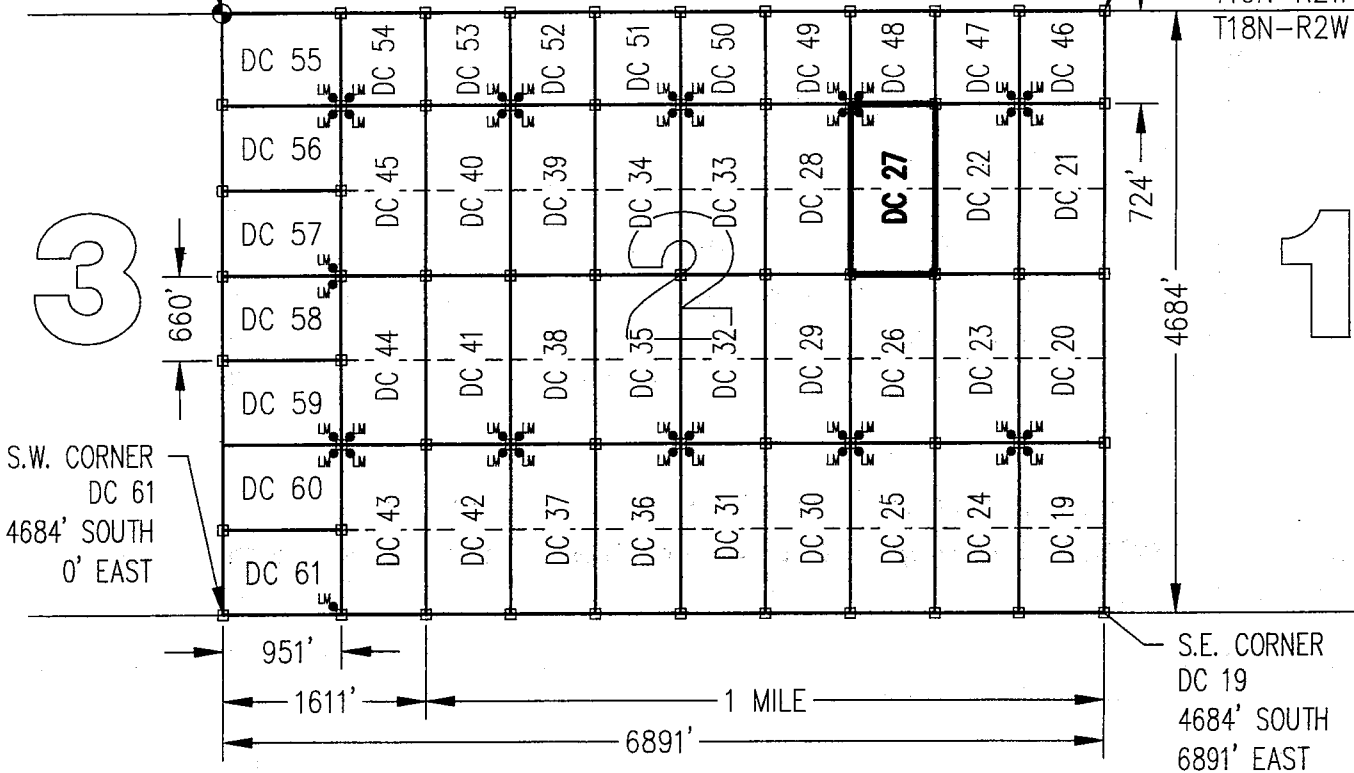
T18N-R2W, G&SRM, YAVAPAI COUNTY, AZ  
ALL CLAIMS ARE 1320' IN LENGTH & 660' IN WIDTH

EXCEPT:  
DC 46 THROUGH DC 54 = 724' IN LENGTH & 660' IN WIDTH  
DC 55 = 951' IN LENGTH & 724' IN WIDTH  
DC 56 THROUGH DC 61 = 951' IN LENGTH & 660' IN WIDTH


N.W. CORNER  
DC 55  
0' SOUTH  
0' EAST

N.E. CORNER  
DC 46  
0' SOUTH  
6891' EAST

T19N-R2W  
T18N-R2W



SCALE 1"=1500'

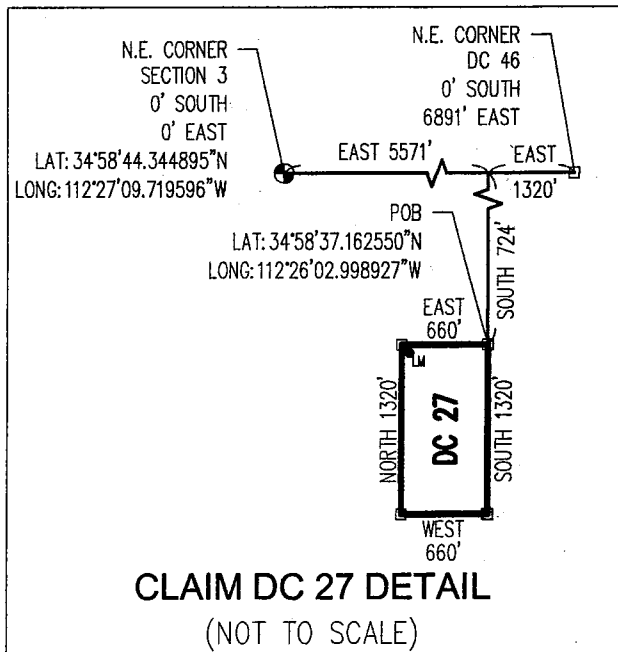


CLAIM ACREAGE = 20.00+/- ACRES

□ INDICATES CORNER OF PLACER CLAIM.  
SET 2"x2"x5' WOODEN POST (TYPICAL).

LM • INDICATES LOCATION MONUMENT. SET 2"x2"x5' WOODEN POST (INSIDE THE PLACER CLAIM) 4' by 4' FROM A CORNER POST WITH A PLASTIC BOTTLE ATTACHED CONTAINING THE LOCATION NOTICE (TYPICAL).

LOCATORS: DRAKE CEMENT, LLC  
5745 N Scottsdale Rd, Suite B-110,  
Scottsdale, AZ 85250




AMC437482

Return to:  
Mr. Marc A. Marra, Esq.  
Fennemore Craig, P.C.  
2394 E Camelback Rd, Suite 600  
Phoenix AZ 85016-3429



**LOCATION NOTICE FOR PLACER MINING CLAIM  
STATE OF ARIZONA, COUNTY OF YAVAPAI**

**NOTICE IS HEREBY GIVEN** that the **DC 28** Placer Mining claim has been located by:  
**DRAKE CEMENT, LLC**  
whose current mailing address is: 5745 N Scottsdale Rd,  
Suite B-110, Scottsdale, AZ 85250



This Placer mining claim consists of approximately **20** acres.

The general course of this claim is **North to South** and it is situated in the Puntteney Mining District, Yavapai County, Arizona. This claim is **1320** feet in length and **660** feet in width. This claim is marked by five monuments, constructed of 2" x 2" wood posts extending 4' above the ground, one at each corner and one at the location monument for this claim.

The location monument on which this Location Notice is posted is situated within:

**Section 2 (UNSURVEYED), Township 18 North, Range 2 West**, Gila and Salt River Meridian, Yavapai County, Arizona.

The location monument is set inside the **Northeast** corner of this claim, approximately 4' **West** of the **East** line of the claim and 4' **South** of the **North** line of the claim.

This claim encompasses the following Quarter Section(s), Section(s), Township(s) and Range(s):

**A portion of Section 2 (UNSURVEYED), T18N-R2W, G&SRM, Yavapai County, Arizona, as described by metes and bounds below:**


**Commencing at the Northeast corner of Section 3, T18N-R2W (Latitude 34°58'44.344895" N, Longitude 112°27'09.719596" W), Thence East 4911 feet, Thence South 724 feet to the Northeast corner of this Claim and the Point of Beginning (Latitude 34°58'37.158353" N, Longitude 112°26'10.952983" W), Thence South 1320 feet, Thence West 660 feet, Thence North 1320 feet, Thence East 660 feet to the Point of Beginning.**

Depicted on the attached claim map.

**THE NORTHEAST CORNER OF THIS CLAIM IS 4911'± EAST & 724'± SOUTH OF THE NORTHEAST CORNER OF SECTION 3, T18N-R2W.**

Located, dated and posted on the ground this 22<sup>ND</sup> day of March, 2016.

Drake Cement, LLC (Owner)

By:   
Jody A. Stone, RLS (Agent)

PHOENIX, ARIZONA

2016 APR 26 P 1:27

RECEIVED  
BLM AZ STATE OFFICE

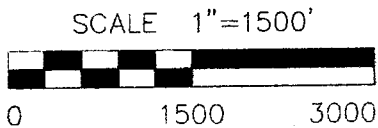
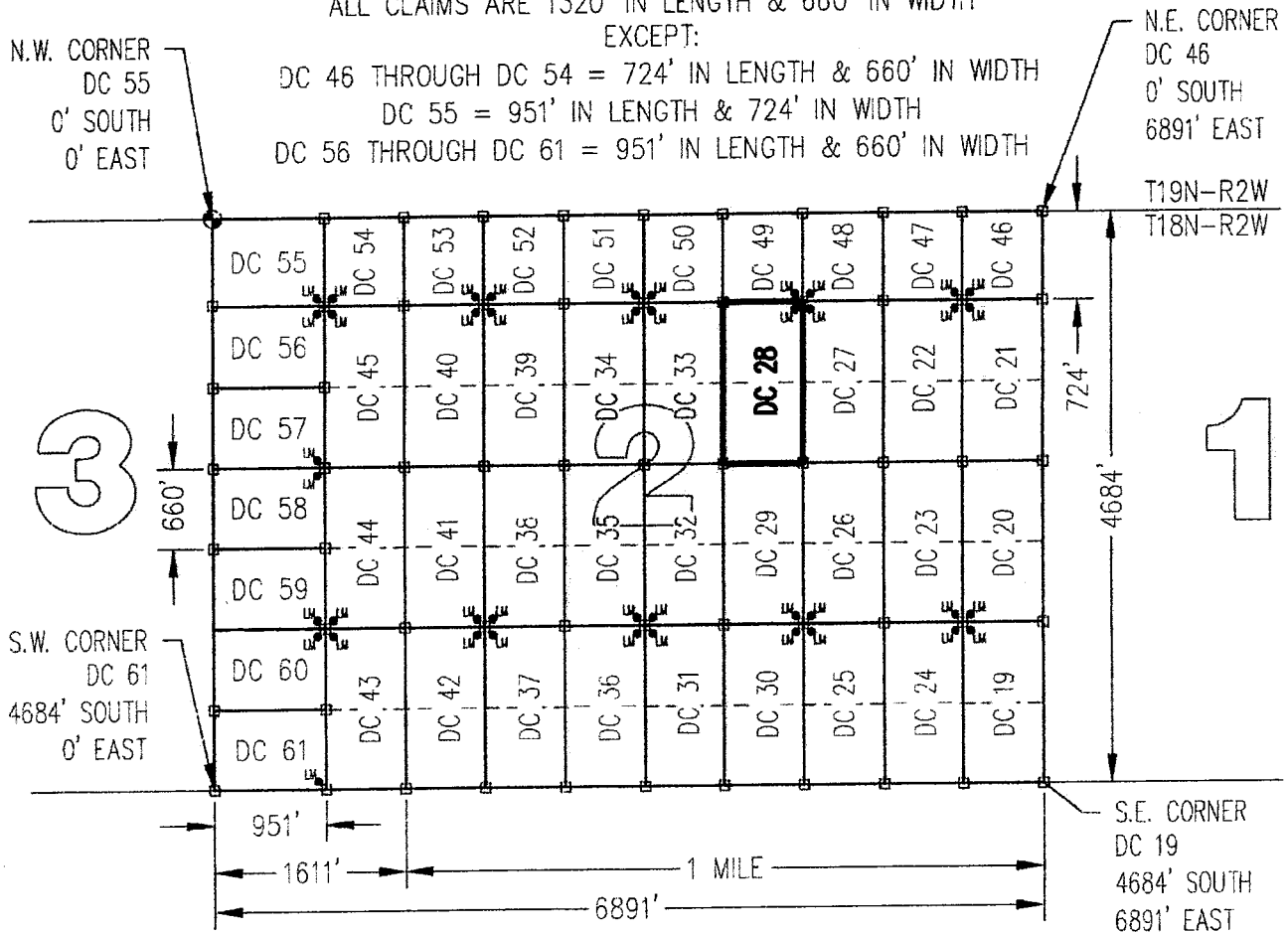
AMC437483

# "DC 28" PLACER MINING CLAIM A PORTION OF SECTION 2 (UNSURVEYED)



T18N-R2W, G&SRM, YAVAPAI COUNTY, AZ  
ALL CLAIMS ARE 1320' IN LENGTH & 660' IN WIDTH

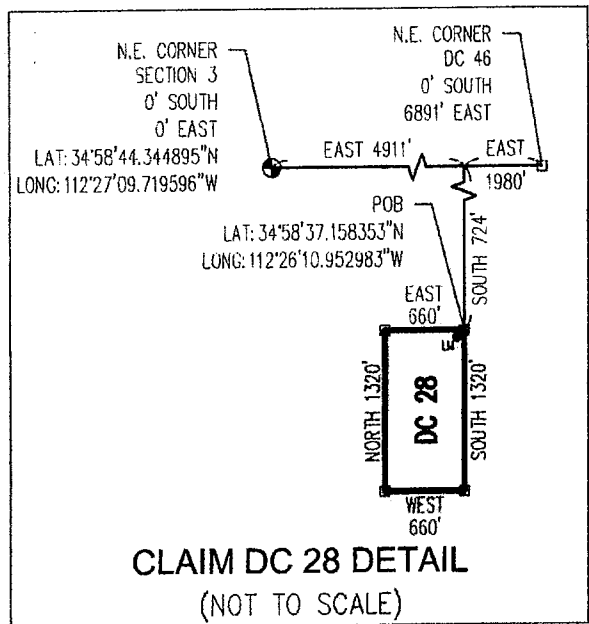
EXCEPT:  
DC 46 THROUGH DC 54 = 724' IN LENGTH & 660' IN WIDTH  
DC 55 = 951' IN LENGTH & 724' IN WIDTH  
DC 56 THROUGH DC 61 = 951' IN LENGTH & 660' IN WIDTH



CLAIM ACREAGE = 20.00+/- ACRES

- INDICATES CORNER OF PLACER CLAIM. SET 2"x2"x5' WOODEN POST (TYPICAL).
- LM • INDICATES LOCATION MONUMENT. SET 2"x2"x5' WOODEN POST (INSIDE THE PLACER CLAIM) 4' by 4' FROM A CORNER POST WITH A PLASTIC BOTTLE ATTACHED CONTAINING THE LOCATION NOTICE (TYPICAL).

LOCATORS: DRAKE CEMENT, LLC  
5745 N Scottsdale Rd, Suite B-110,  
Scottsdale, AZ 85250




AMC437483



Return to:  
Mr. Marc A. Marra, Esq.  
Fennemore Craig, P.C.  
2394 E Camelback Rd, Suite 600  
Phoenix AZ 85016-3429

**LOCATION NOTICE FOR PLACER MINING CLAIM  
STATE OF ARIZONA, COUNTY OF YAVAPAI**

**NOTICE IS HEREBY GIVEN** that the **DC 28** Placer Mining claim has been located by:  
**DRAKE CEMENT, LLC**  
whose current mailing address is: 5745 N Scottsdale Rd,  
Suite B-110, Scottsdale, AZ 85250



This Placer mining claim consists of approximately **20** acres.

The general course of this claim is **North to South** and it is situated in the Puntenney Mining District, Yavapai County, Arizona. This claim is **1320** feet in length and **660** feet in width. This claim is marked by five monuments, constructed of 2" x 2" wood posts extending 4' above the ground, one at each corner and one at the location monument for this claim.

The location monument on which this Location Notice is posted is situated within:

**Section 2 (UNSURVEYED), Township 18 North, Range 2 West**, Gila and Salt River Meridian, Yavapai County, Arizona.

The location monument is set inside the **Northeast** corner of this claim, approximately 4' **West** of the **East** line of the claim and 4' **South** of the **North** line of the claim.

This claim encompasses the following Quarter Section(s), Section(s), Township(s) and Range(s):

**A portion of Section 2 (UNSURVEYED), T18N-R2W, G&SRM, Yavapai County, Arizona, as described by metes and bounds below:**


**Commencing at the Northeast corner of Section 3, T18N-R2W (Latitude 34°58'44.344895" N, Longitude 112°27'09.719596" W), Thence East 4911 feet, Thence South 724 feet to the Northeast corner of this Claim and the Point of Beginning (Latitude 34°58'37.158353" N, Longitude 112°26'10.952983" W), Thence South 1320 feet, Thence West 660 feet, Thence North 1320 feet, Thence East 660 feet to the Point of Beginning.**

Depicted on the attached claim map.

**THE NORTHEAST CORNER OF THIS CLAIM IS 4911'± EAST & 724'± SOUTH OF THE NORTHEAST CORNER OF SECTION 3, T18N-R2W.**

Located, dated and posted on the ground this 22<sup>nd</sup> day of March, 2016.

Drake Cement, LLC (Owner)

By:   
Jody A. Stone, RLS (Agent)

AMC437483

# "DC 28" PLACER MINING CLAIM A PORTION OF SECTION 2 (UNSURVEYED)



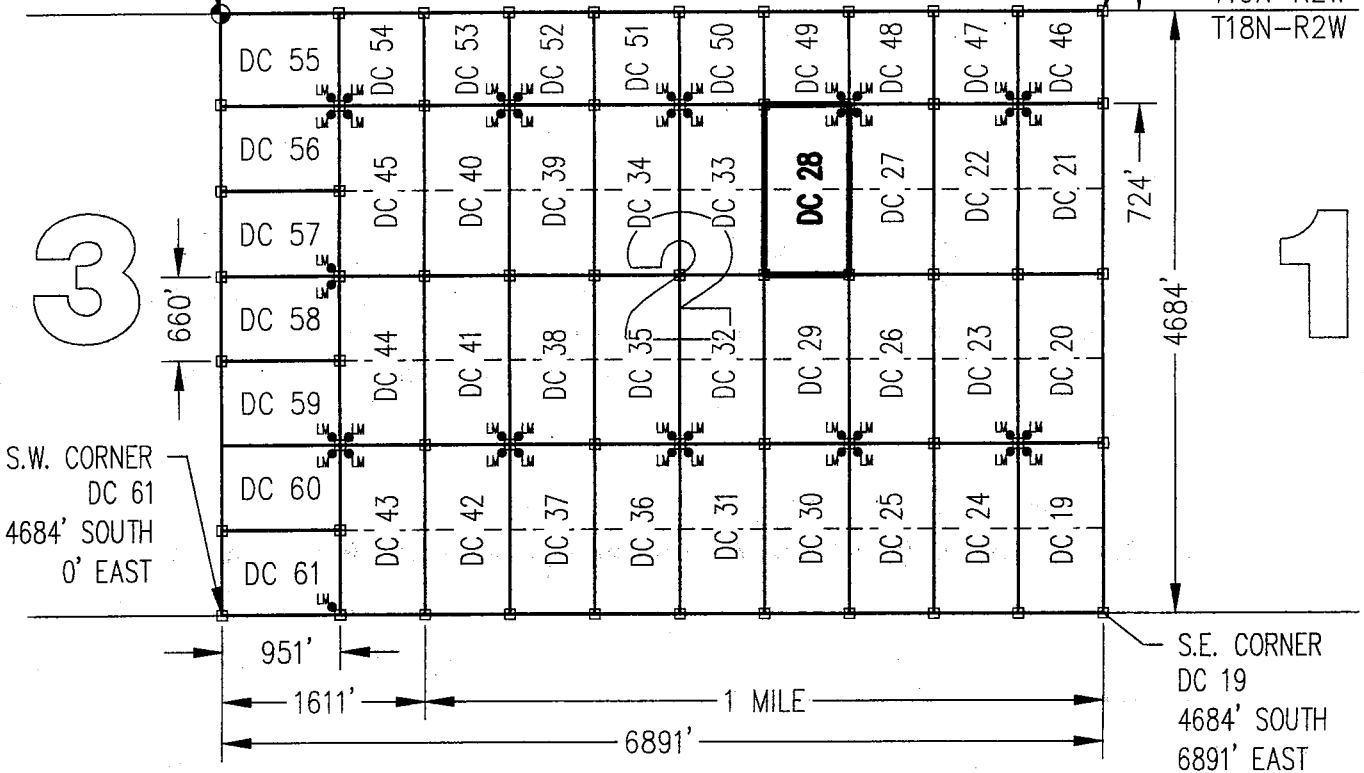
T18N-R2W, G&SRM, YAVAPAI COUNTY, AZ  
ALL CLAIMS ARE 1320' IN LENGTH & 660' IN WIDTH

EXCEPT:  
DC 46 THROUGH DC 54 = 724' IN LENGTH & 660' IN WIDTH  
DC 55 = 951' IN LENGTH & 724' IN WIDTH  
DC 56 THROUGH DC 61 = 951' IN LENGTH & 660' IN WIDTH


N.W. CORNER  
DC 55  
0' SOUTH  
0' EAST

N.E. CORNER  
DC 46  
0' SOUTH  
6891' EAST

T19N-R2W  
T18N-R2W



SCALE 1"=1500'

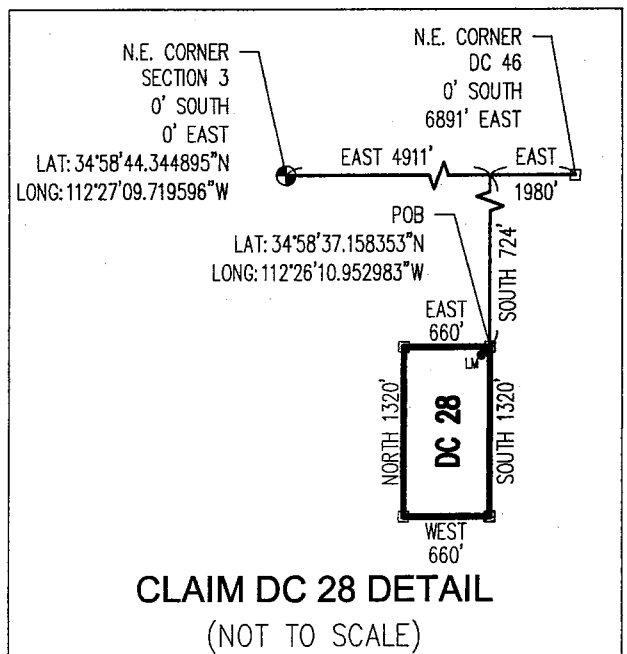


CLAIM ACREAGE = 20.00+/- ACRES

□ INDICATES CORNER OF PLACER CLAIM.  
SET 2"x2"x5' WOODEN POST (TYPICAL).

LM • INDICATES LOCATION MONUMENT. SET 2"x2"x5' WOODEN POST (INSIDE THE PLACER CLAIM) 4' by 4' FROM A CORNER POST WITH A PLASTIC BOTTLE ATTACHED CONTAINING THE LOCATION NOTICE (TYPICAL).

LOCATORS: DRAKE CEMENT, LLC  
5745 N Scottsdale Rd, Suite B-110,  
Scottsdale, AZ 85250



**CLAIM DC 28 DETAIL**  
(NOT TO SCALE)


AN437483

Return to:  
Mr. Marc A. Marra, Esq.  
Fennemore Craig, P.C.  
2394 E Camelback Rd, Suite 600  
Phoenix AZ 85016-3429



**LOCATION NOTICE FOR PLACER MINING CLAIM  
STATE OF ARIZONA, COUNTY OF YAVAPAI**

**NOTICE IS HEREBY GIVEN** that the **DC 29 Placer**  
Mining claim has been located by:  
**DRAKE CEMENT, LLC**  
whose current mailing address is: 5745 N Scottsdale Rd,  
Suite B-110, Scottsdale, AZ 85250



RECEIVED  
BLM AZ STATE OFFICE

This Placer mining claim consists of approximately **20** acres.

The general course of this claim is **North to South** and it is situated in the Puntteney Mining District, Yavapai County, Arizona. This claim is **1320** feet in length and **660** feet in width. This claim is marked by five monuments, constructed of 2" x 2" wood posts extending 4' above the ground, one at each corner and one at the location monument for this claim.

The location monument on which this Location Notice is posted is situated within:

**Section 2 (UNSURVEYED), Township 18 North, Range 2 West**, Gila and Salt River Meridian, Yavapai County, Arizona.

The location monument is set inside the **Southeast** corner of this claim, approximately 4' **West** of the **East** line of the claim and 4' **North** of the **South** line of the claim.

This claim encompasses the following Quarter Section(s), Section(s), Township(s) and Range(s):

**A portion of Section 2 (UNSURVEYED), T18N-R2W, G&SRM, Yavapai County, Arizona, as described by metes and bounds below:**

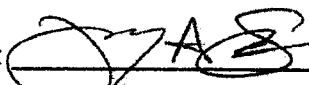
**Commencing at the Northeast corner of Section 3, T18N-R2W (Latitude 34°58'44.344895" N, Longitude 112°27'09.719596" W), Thence East 4911 feet, Thence South 2044 feet to the Northeast corner of this Claim and the Point of Beginning (Latitude 34°58'24.104496" N, Longitude 112°26'10.950468" W), Thence South 1320 feet, Thence West 660 feet, Thence North 1320 feet, Thence East 660 feet to the Point of Beginning.**

Depicted on the attached claim map.

**THE NORTHEAST CORNER OF THIS CLAIM IS 4911'± EAST & 2044'± SOUTH OF THE NORTHEAST CORNER OF SECTION 3, T18N-R2W.**

Located, dated and posted on the ground this 22<sup>ND</sup> day of March, 2016.

Drake Cement, LLC (Owner)

By:   
Jedy A. Stone, RLS (Agent)

PHOENIX, ARIZONA

2016 APR 26 P 1:27

RECEIVED  
BLM AZ STATE OFFICE

AMC 437484

# "DC 29" PLACER MINING CLAIM A PORTION OF SECTION 2 (UNSURVEYED)

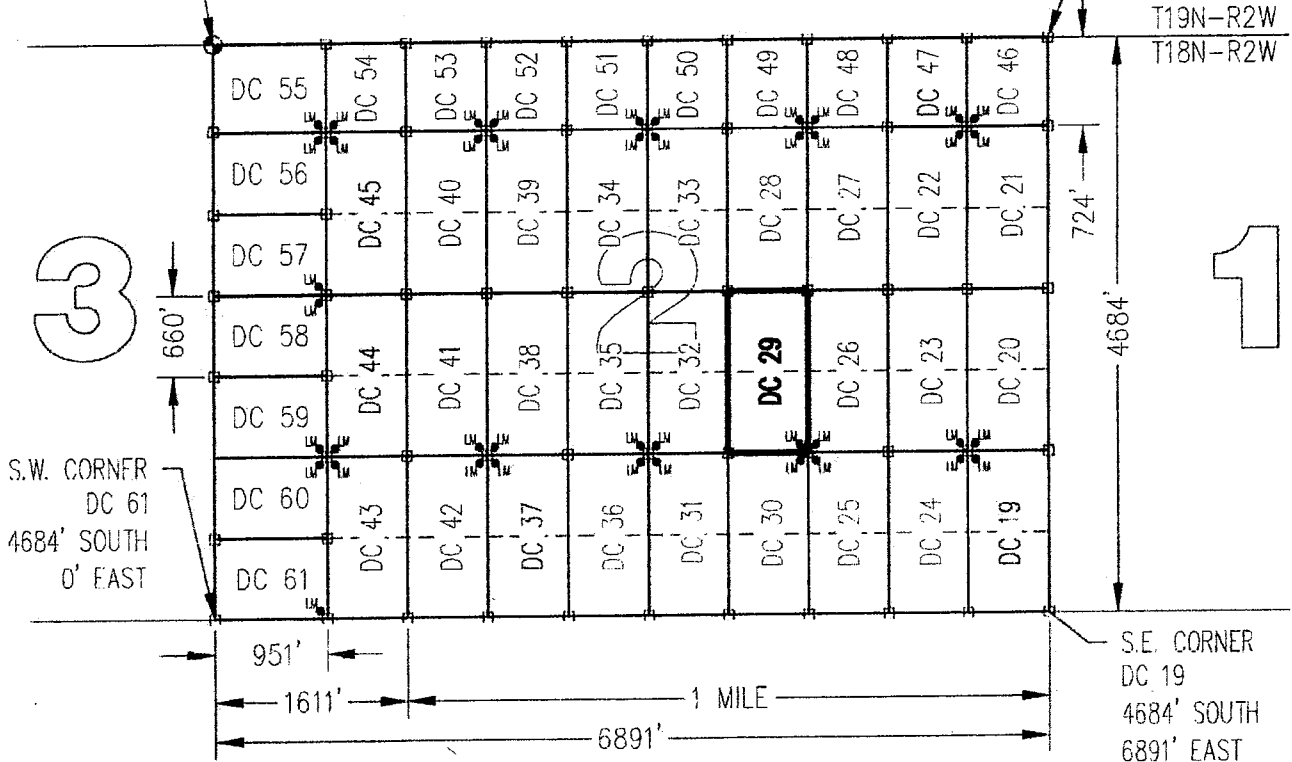
T18N-R2W, G&SRM, YAVAPAI COUNTY, AZ  
ALL CLAIMS ARE 1320' IN LENGTH & 660' IN WIDTH  
EXCEPT:

DC 46 THROUGH DC 54 = 724' IN LENGTH & 660' IN WIDTH  
DC 55 = 951' IN LENGTH & 724' IN WIDTH  
DC 56 THROUGH DC 61 = 951' IN LENGTH & 660' IN WIDTH



N.W. CORNER  
DC 55  
0' SOUTH  
0' EAST


N.E. CORNER  
DC 46  
0' SOUTH  
6891' EAST



S.W. CORNER  
DC 61  
4684' SOUTH  
0' EAST

S.E. CORNER  
DC 19  
4684' SOUTH  
6891' EAST

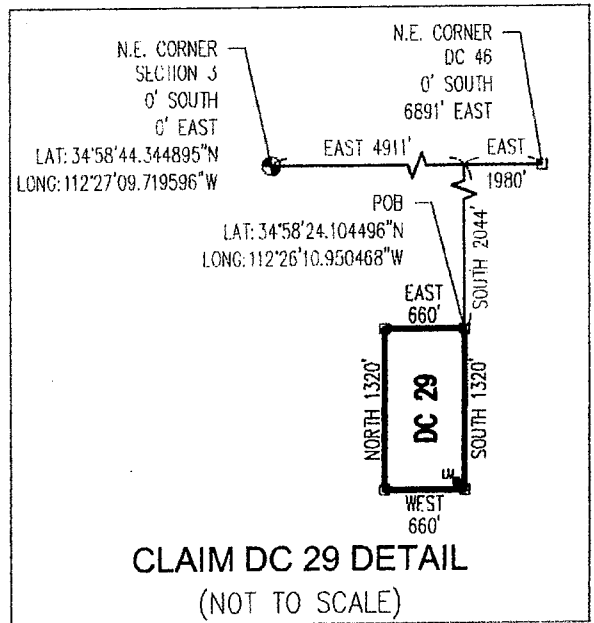
SCALE 1"=1500'



CLAIM ACREAGE = 20.00+/- ACRES

- INDICATES CORNER OF PLACER CLAIM. SET 2"x2"x5' WOODEN POST (TYPICAL).
- LM • INDICATES LOCATION MONUMENT. SET 2"x2"x5' WOODEN POST (INSIDE THE PLACER CLAIM) 4' by 4' FROM A CORNER POST WITH A PLASTIC BOTTLE ATTACHED CONTAINING THE LOCATION NOTICE (TYPICAL).

LOCATORS: DRAKE CEMENT, LLC  
5745 N Scottsdale Rd, Suite B-110,  
Scottsdale, AZ 85250




ANG 4-27-11

Return to:  
Mr. Marc A. Marra, Esq.  
Fennemore Craig, P.C.  
2394 E Camelback Rd, Suite 600  
Phoenix AZ 85016-3429

**LOCATION NOTICE FOR PLACER MINING CLAIM  
STATE OF ARIZONA, COUNTY OF YAVAPAI**

**NOTICE IS HEREBY GIVEN** that the **DC 29** Placer Mining claim has been located by:  
**DRAKE CEMENT, LLC**  
whose current mailing address is: 5745 N Scottsdale Rd,  
Suite B-110, Scottsdale, AZ 85250



This Placer mining claim consists of approximately **20** acres.

The general course of this claim is **North to South** and it is situated in the Puntenney Mining District, Yavapai County, Arizona. This claim is **1320** feet in length and **660** feet in width. This claim is marked by five monuments, constructed of 2" x 2" wood posts extending 4' above the ground, one at each corner and one at the location monument for this claim.

The location monument on which this Location Notice is posted is situated within:

**Section 2 (UNSURVEYED), Township 18 North, Range 2 West**, Gila and Salt River Meridian, Yavapai County, Arizona.

The location monument is set inside the **Southeast** corner of this claim, approximately 4' **West** of the **East** line of the claim and 4' **North** of the **South** line of the claim.

This claim encompasses the following Quarter Section(s), Section(s), Township(s) and Range(s):

**A portion of Section 2 (UNSURVEYED), T18N-R2W, G&SRM, Yavapai County, Arizona, as described by metes and bounds below:**

**Commencing at the Northeast corner of Section 3, T18N-R2W (Latitude 34°58'44.344895" N, Longitude 112°27'09.719596" W), Thence East 4911 feet, Thence South 2044 feet to the Northeast corner of this Claim and the Point of Beginning (Latitude 34°58'24.104496" N, Longitude 112°26'10.950468" W), Thence South 1320 feet, Thence West 660 feet, Thence North 1320 feet, Thence East 660 feet to the Point of Beginning.**

Depicted on the attached claim map.

**THE NORTHEAST CORNER OF THIS CLAIM IS 4911'± EAST & 2044'± SOUTH OF THE NORTHEAST CORNER OF SECTION 3, T18N-R2W.**

Located, dated and posted on the ground this 22<sup>ND</sup> day of March, 2016.

Drake Cement, LLC (Owner)

By:   
Jedy A. Stone, RLS (Agent)

AMC 437484

# "DC 29" PLACER MINING CLAIM A PORTION OF SECTION 2 ( UNSURVEYED )

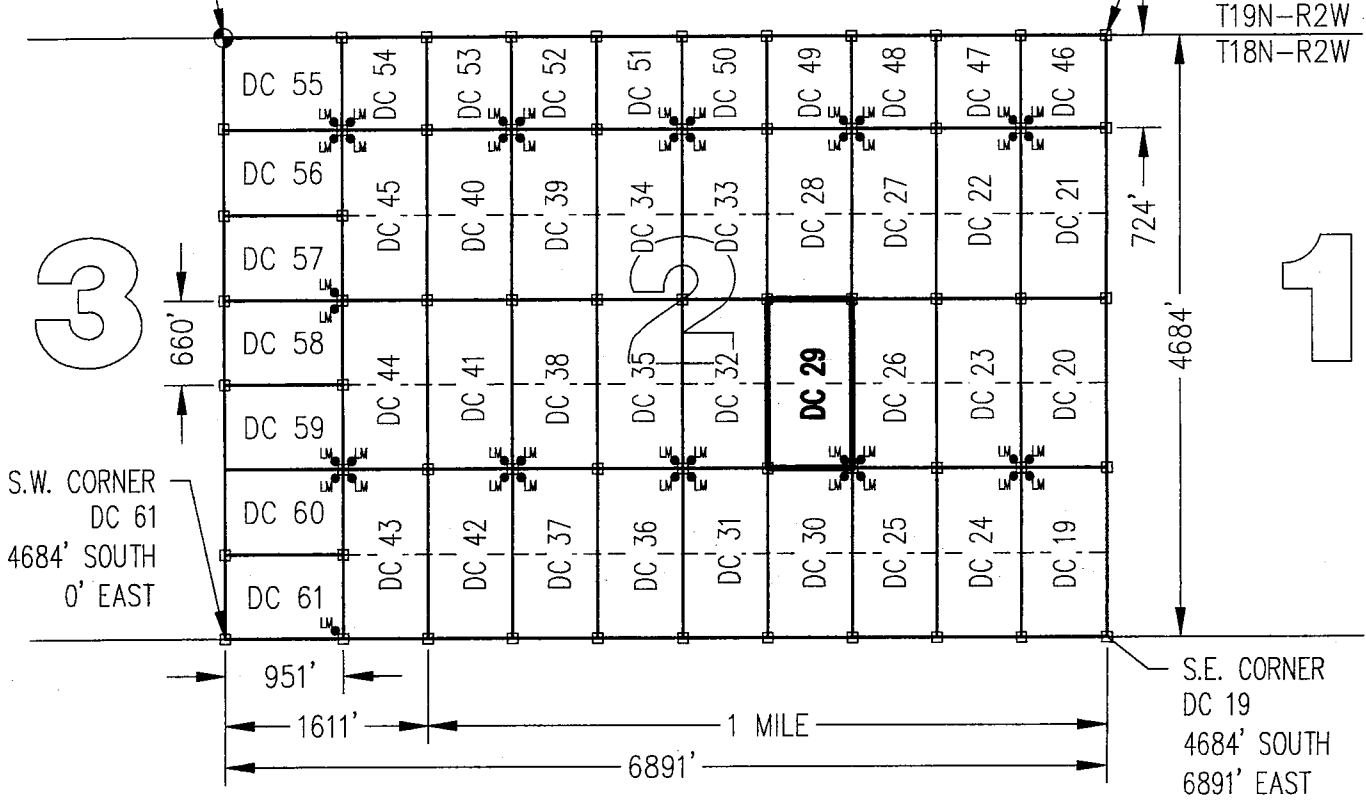


T18N-R2W, G&SRM, YAVAPAI COUNTY, AZ  
ALL CLAIMS ARE 1320' IN LENGTH & 660' IN WIDTH

EXCEPT:  
DC 46 THROUGH DC 54 = 724' IN LENGTH & 660' IN WIDTH  
DC 55 = 951' IN LENGTH & 724' IN WIDTH  
DC 56 THROUGH DC 61 = 951' IN LENGTH & 660' IN WIDTH

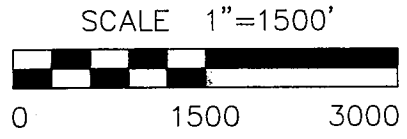
N.W. CORNER  
DC 55  
0' SOUTH  
0' EAST

N.E. CORNER  
DC 46  
0' SOUTH  
6891' EAST



3

1

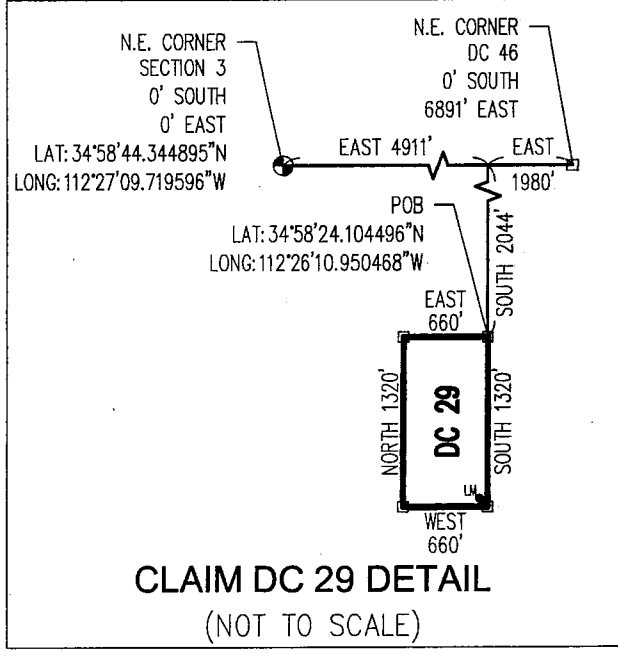


CLAIM ACREAGE = 20.00+/- ACRES

□ INDICATES CORNER OF PLACER CLAIM.  
SET 2"x2"x5' WOODEN POST (TYPICAL).

LM • INDICATES LOCATION MONUMENT. SET 2"x2"x5' WOODEN POST (INSIDE THE PLACER CLAIM) 4' by 4' FROM A CORNER POST WITH A PLASTIC BOTTLE ATTACHED CONTAINING THE LOCATION NOTICE (TYPICAL).

LOCATORS: DRAKE CEMENT, LLC  
5745 N Scottsdale Rd, Suite B-110,  
Scottsdale, AZ 85250



**CLAIM DC 29 DETAIL**  
(NOT TO SCALE)


18-11-18-11

Return to:  
Mr. Marc A. Marra, Esq.  
Fennemore Craig, P.C.  
2394 E Camelback Rd, Suite 600  
Phoenix AZ 85016-3429



**LOCATION NOTICE FOR PLACER MINING CLAIM  
STATE OF ARIZONA, COUNTY OF YAVAPAI**

**NOTICE IS HEREBY GIVEN** that the *DC 30* Placer Mining claim has been located by:  
**DRAKE CEMENT, LLC**  
whose current mailing address is: 5745 N Scottsdale Rd,  
Suite B-110, Scottsdale, AZ 85250



This Placer mining claim consists of approximately **20** acres.

The general course of this claim is **North to South** and it is situated in the Puntenney Mining District, Yavapai County, Arizona. This claim is **1320** feet in length and **660** feet in width. This claim is marked by five monuments, constructed of 2" x 2" wood posts extending 4' above the ground, one at each corner and one at the location monument for this claim.

The location monument on which this Location Notice is posted is situated within:

**Section 2 (UNSURVEYED), Township 18 North, Range 2 West**, Gila and Salt River Meridian, Yavapai County, Arizona.

The location monument is set inside the **Northeast** corner of this claim, approximately 4' **West** of the **East** line of the claim and 4' **South** of the **North** line of the claim.

This claim encompasses the following Quarter Section(s), Section(s), Township(s) and Range(s):

**A portion of Section 2 (UNSURVEYED), T18N-R2W, G&SRM, Yavapai County, Arizona, as described by metes and bounds below:**


**Commencing at the Northeast corner of Section 3, T18N-R2W (Latitude 34°58'44.344895" N, Longitude 112°27'09.719596" W), Thence East 4911 feet, Thence South 3364 feet to the Northeast corner of this Claim and the Point of Beginning (Latitude 34°58'11.050728" N, Longitude 112°26'10.947962" W), Thence South 1320 feet, Thence West 660 feet, Thence North 1320 feet, Thence East 660 feet to the Point of Beginning.**

Depicted on the attached claim map.

**THE NORTHEAST CORNER OF THIS CLAIM IS 4911'± EAST & 3364'± SOUTH OF THE NORTHEAST CORNER OF SECTION 3, T18N-R2W.**

Located, dated and posted on the ground this 22<sup>nd</sup> day of March, 2016.

Drake Cement, LLC (Owner)

By:   
Joely A. Stone, RLS (Agent)


PHOENIX, ARIZONA

2016 APR 26 P 1:2

RECEIVED  
BLM AZ STATE OFFICE

AMC 437485

# "DC 30" PLACER MINING CLAIM A PORTION OF SECTION 2 (UNSURVEYED)

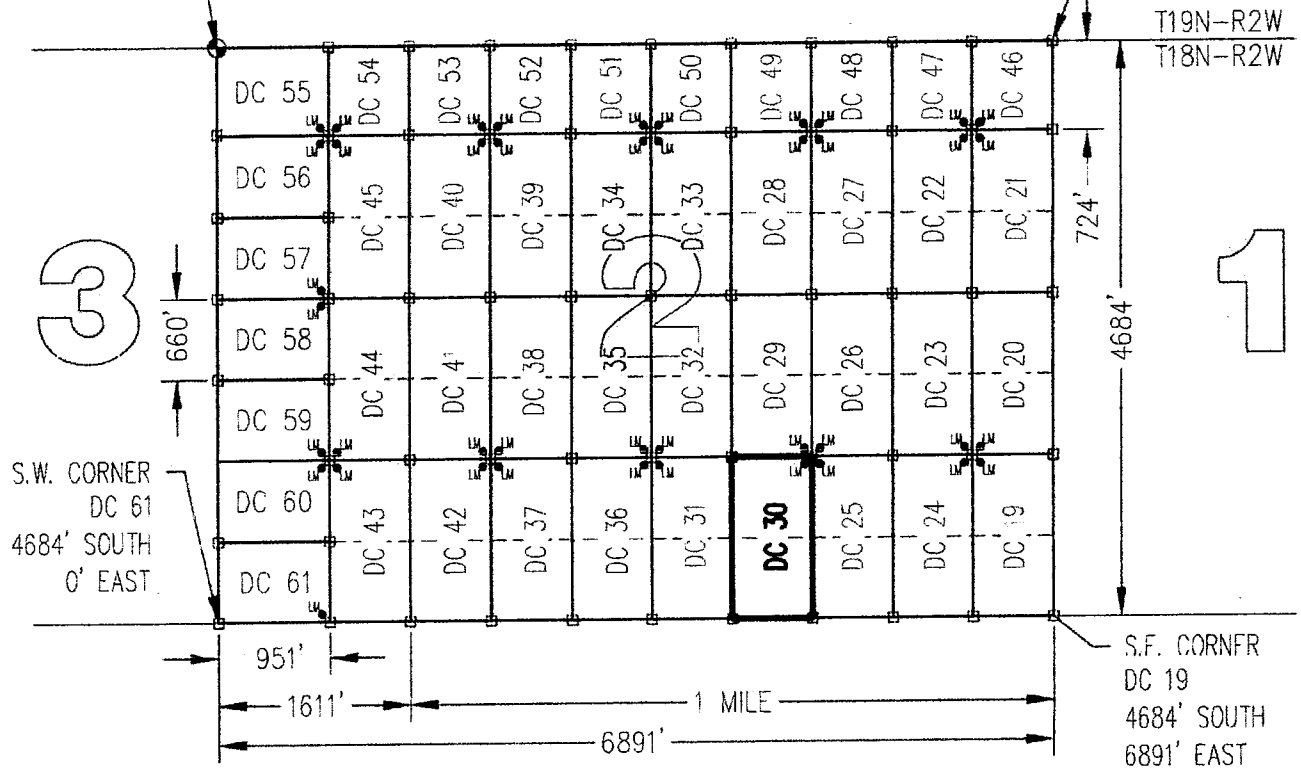


T18N-R2W, G&SRM, YAVAPAI COUNTY, AZ  
ALL CLAIMS ARE 1320' IN LENGTH & 660' IN WIDTH

EXCEPT:  
DC 46 THROUGH DC 54 = 724' IN LENGTH & 660' IN WIDTH  
DC 55 = 951' IN LENGTH & 724' IN WIDTH  
DC 56 THROUGH DC 61 = 951' IN LENGTH & 660' IN WIDTH


N.W. CORNER  
DC 55  
0' SOUTH  
0' EAST

N.E. CORNER  
DC 46  
0' SOUTH  
6891' EAST



S.W. CORNER  
DC 61  
4684' SOUTH  
0' EAST

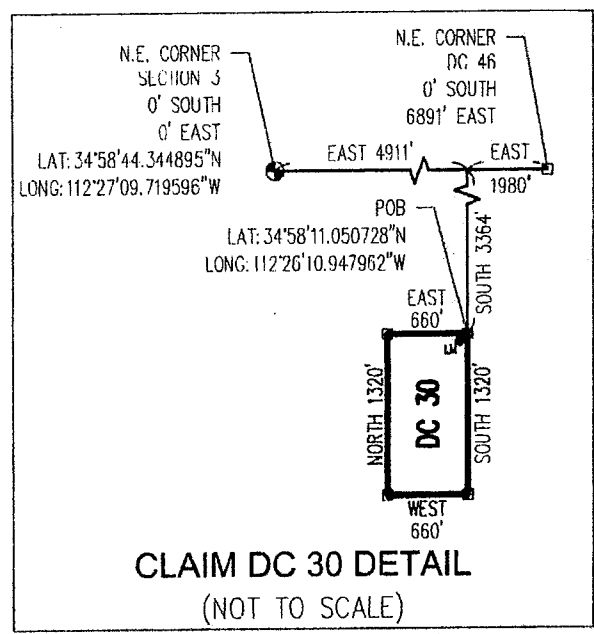
S.F. CORNER  
DC 19  
4684' SOUTH  
6891' EAST



CLAIM ACREAGE = 20.00+/- ACRES

- INDICATES CORNER OF PLACER CLAIM. SET 2"x2"x5' WOODEN POST (TYPICAL).
- LM • INDICATES LOCATION MONUMENT. SET 2"x2"x5' WOODEN POST (INSIDE THE PLACER CLAIM) 4' by 4' FROM A CORNER POST WITH A PLASTIC BOTTLE ATTACHED CONTAINING THE LOCATION NOTICE (TYPICAL).

LOCATORS: DRAKE CEMENT, LLC  
5745 N Scottsdale Rd, Suite B-110,  
Scottsdale, AZ 85250




AMC437485



Return to:  
Mr. Marc A. Marra, Esq.  
Fennemore Craig, P.C.  
2394 E Camelback Rd, Suite 600  
Phoenix AZ 85016-3429

**LOCATION NOTICE FOR PLACER MINING CLAIM  
STATE OF ARIZONA, COUNTY OF YAVAPAI**

**NOTICE IS HEREBY GIVEN** that the **DC 30** Placer Mining claim has been located by:  
**DRAKE CEMENT, LLC**  
whose current mailing address is: 5745 N Scottsdale Rd,  
Suite B-110, Scottsdale, AZ 85250



This Placer mining claim consists of approximately **20** acres.

The general course of this claim is **North to South** and it is situated in the Puntenney Mining District, Yavapai County, Arizona. This claim is **1320** feet in length and **660** feet in width. This claim is marked by five monuments, constructed of 2" x 2" wood posts extending 4' above the ground, one at each corner and one at the location monument for this claim.

The location monument on which this Location Notice is posted is situated within:

**Section 2 (UNSURVEYED), Township 18 North, Range 2 West**, Gila and Salt River Meridian, Yavapai County, Arizona.

The location monument is set inside the **Northeast** corner of this claim, approximately 4' **West** of the **East** line of the claim and 4' **South** of the **North** line of the claim.

This claim encompasses the following Quarter Section(s), Section(s), Township(s) and Range(s):

**A portion of Section 2 (UNSURVEYED), T18N-R2W, G&SRM, Yavapai County, Arizona, as described by metes and bounds below:**


**Commencing at the Northeast corner of Section 3, T18N-R2W (Latitude 34°58'44.344895" N, Longitude 112°27'09.719596" W), Thence East 4911 feet, Thence South 3364 feet to the Northeast corner of this Claim and the Point of Beginning (Latitude 34°58'11.050728" N, Longitude 112°26'10.947962" W), Thence South 1320 feet, Thence West 660 feet, Thence North 1320 feet, Thence East 660 feet to the Point of Beginning.**

Depicted on the attached claim map.

**THE NORTHEAST CORNER OF THIS CLAIM IS 4911'± EAST & 3364'± SOUTH OF THE NORTHEAST CORNER OF SECTION 3, T18N-R2W.**

Located, dated and posted on the ground this 22<sup>ND</sup> day of March, 2016.

Drake Cement, LLC (Owner)

By:   
Jody A. Stone, RLS (Agent)

AMC 437485

# "DC 30" PLACER MINING CLAIM A PORTION OF SECTION 2 (UNSURVEYED)



T18N-R2W, G&SRM, YAVAPAI COUNTY, AZ  
ALL CLAIMS ARE 1320' IN LENGTH & 660' IN WIDTH

EXCEPT:  
DC 46 THROUGH DC 54 = 724' IN LENGTH & 660' IN WIDTH  
DC 55 = 951' IN LENGTH & 724' IN WIDTH  
DC 56 THROUGH DC 61 = 951' IN LENGTH & 660' IN WIDTH

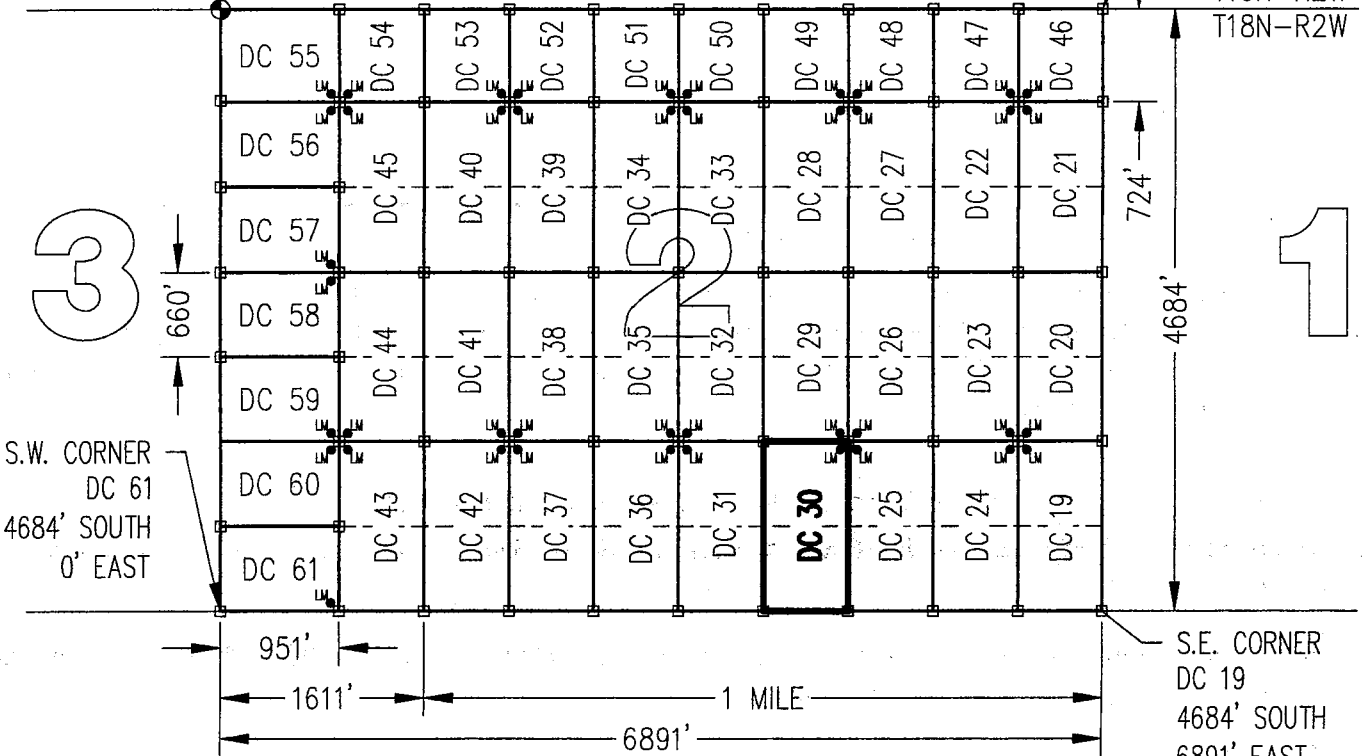
N.W. CORNER  
DC 55  
0' SOUTH  
0' EAST

N.E. CORNER  
DC 46  
0' SOUTH  
6891' EAST

T19N-R2W  
T18N-R2W

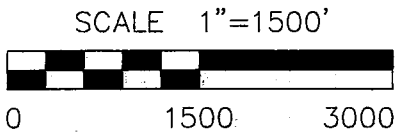
3

1



S.W. CORNER  
DC 61  
4684' SOUTH  
0' EAST

S.E. CORNER  
DC 19  
4684' SOUTH  
6891' EAST

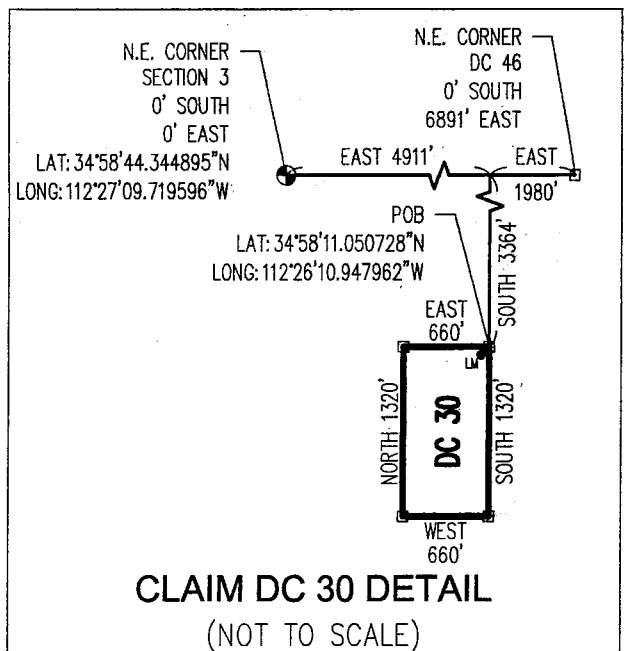


CLAIM ACREAGE = 20.00+/- ACRES

□ INDICATES CORNER OF PLACER CLAIM.  
SET 2"x2"x5' WOODEN POST (TYPICAL).

LM • INDICATES LOCATION MONUMENT. SET 2"x2"x5' WOODEN POST (INSIDE THE PLACER CLAIM) 4' by 4' FROM A CORNER POST WITH A PLASTIC BOTTLE ATTACHED CONTAINING THE LOCATION NOTICE (TYPICAL).

LOCATORS: DRAKE CEMENT, LLC  
5745 N Scottsdale Rd, Suite B-110,  
Scottsdale, AZ 85250




AN0437485

Return to:  
Mr. Marc A. Marra, Esq.  
Fennemore Craig, P.C.  
2394 E Camelback Rd, Suite 600  
Phoenix AZ 85016-3429



**LOCATION NOTICE FOR PLACER MINING CLAIM  
STATE OF ARIZONA, COUNTY OF YAVAPAI**

**NOTICE IS HEREBY GIVEN** that the **DC 31 Placer**  
Mining claim has been located by:  
**DRAKE CEMENT, LLC**  
whose current mailing address is: 5745 N Scottsdale Rd,  
Suite B-110, Scottsdale, AZ 85250



RECEIVED  
BLM AZ STATE OF

This Placer mining claim consists of approximately **20** acres.

The general course of this claim is **North to South** and it is situated in the Puntenney Mining District, Yavapai County, Arizona. This claim is **1320** feet in length and **660** feet in width. This claim is marked by five monuments, constructed of 2" x 2" wood posts extending 4' above the ground, one at each corner and one at the location monument for this claim.

The location monument on which this Location Notice is posted is situated within:

**Section 2 (UNSURVEYED), Township 18 North, Range 2 West**, Gila and Salt River Meridian, Yavapai County, Arizona.

The location monument is set inside the **Northwest** corner of this claim, approximately 4' **East** of the **West** line of the claim and 4' **South** of the **North** line of the claim.

This claim encompasses the following Quarter Section(s), Section(s), Township(s) and Range(s):

**A portion of Section 2 (UNSURVEYED), T18N-R2W, G&SRM, Yavapai County, Arizona, as described by metes and bounds below:**


**Commencing at the Northeast corner of Section 3, T18N-R2W (Latitude 34°58'44.344895" N, Longitude 112°27'09.719596" W), Thence East 4251 feet, Thence South 3364 feet to the Northeast corner of this Claim and the Point of Beginning (Latitude 34°58'11.046396" N, Longitude 112°26'18.885133" W), Thence South 1320 feet, Thence West 660 feet, Thence North 1320 feet, Thence East 660 feet to the Point of Beginning.**

Depicted on the attached claim map.

**THE NORTHEAST CORNER OF THIS CLAIM IS 4251'± EAST & 3364'± SOUTH OF THE NORTHEAST CORNER OF SECTION 3, T18N-R2W.**

Located, dated and posted on the ground this 22<sup>nd</sup> day of March, 2016.

Drake Cement, LLC (Owner)

By:   
Jody A. Stone, RLS (Agent)

RECEIVED  
BLM AZ STATE OF  
2016 APR 26 P  
PHOENIX, ARIZ

AMC437486

# "DC 31"

## PLACER MINING CLAIM

### A PORTION OF SECTION 2 ( UNSURVEYED )



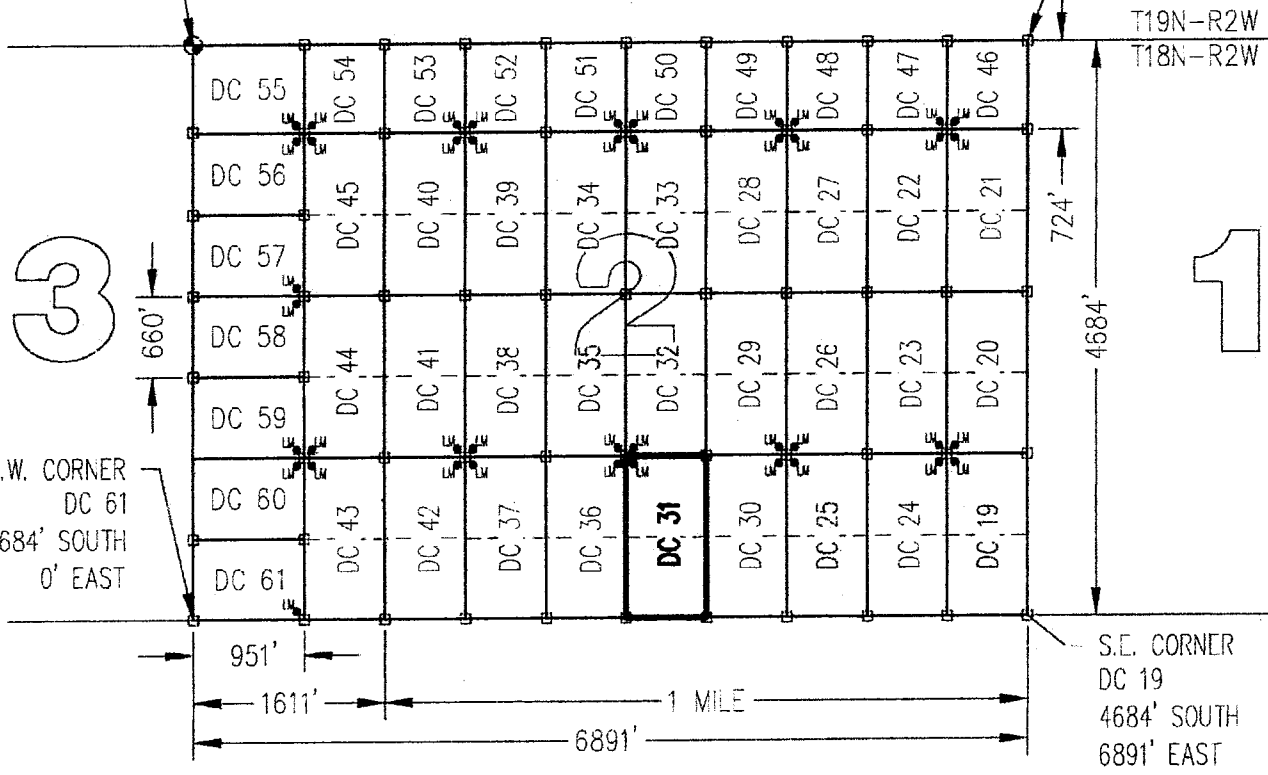
T18N-R2W, G&SRM, YAVAPAI COUNTY, AZ  
 ALL CLAIMS ARE 1320' IN LENGTH & 660' IN WIDTH

EXCEPT:

DC 46 THROUGH DC 54 = 724' IN LENGTH & 660' IN WIDTH  
 DC 55 = 951' IN LENGTH & 724' IN WIDTH  
 DC 56 THROUGH DC 61 = 951' IN LENGTH & 660' IN WIDTH

N.W. CORNER  
 DC 55  
 0' SOUTH  
 0' EAST

N.E. CORNER  
 DC 46  
 0' SOUTH  
 6891' EAST




3

1

S.W. CORNER  
 DC 61  
 4684' SOUTH  
 0' EAST

S.E. CORNER  
 DC 19  
 4684' SOUTH  
 6891' EAST

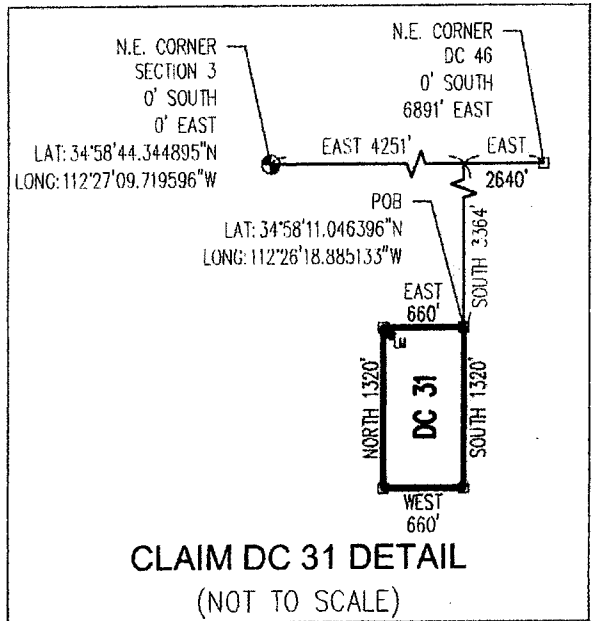
SCALE 1"=1500'



CLAIM ACREAGE = 20.00+/- ACRES

- INDICATES CORNER OF PLACER CLAIM. SET 2"x2"x5' WOODEN POST (TYPICAL).
- LM • INDICATES LOCATION MONUMENT. SET 2"x2"x5' WOODEN POST (INSIDE THE PLACER CLAIM) 4' by 4' FROM A CORNER POST WITH A PLASTIC BOTTLE ATTACHED CONTAINING THE LOCATION NOTICE (TYPICAL).

LOCATORS: DRAKE CEMENT, LLC  
 5745 N Scottsdale Rd, Suite B-110,  
 Scottsdale, AZ 85250




**CLAIM DC 31 DETAIL**  
 (NOT TO SCALE)

ANCU 3748h

Return to:  
Mr. Marc A. Marra, Esq.  
Fennemore Craig, P.C.  
2394 E Camelback Rd, Suite 600  
Phoenix AZ 85016-3429

**LOCATION NOTICE FOR PLACER MINING CLAIM  
STATE OF ARIZONA, COUNTY OF YAVAPAI**

**NOTICE IS HEREBY GIVEN** that the **DC 31** Placer Mining claim has been located by:  
**DRAKE CEMENT, LLC**  
whose current mailing address is: 5745 N Scottsdale Rd,  
Suite B-110, Scottsdale, AZ 85250



RECEIVED  
BLM AZ STATE OFFICE

This Placer mining claim consists of approximately **20** acres.

The general course of this claim is **North to South** and it is situated in the Puntenney Mining District, Yavapai County, Arizona. This claim is **1320** feet in length and **660** feet in width. This claim is marked by five monuments, constructed of 2" x 2" wood posts extending 4' above the ground, one at each corner and one at the location monument for this claim.

The location monument on which this Location Notice is posted is situated within:

**Section 2 (UNSURVEYED), Township 18 North, Range 2 West**, Gila and Salt River Meridian, Yavapai County, Arizona.

The location monument is set inside the **Northwest** corner of this claim, approximately 4' **East** of the **West** line of the claim and 4' **South** of the **North** line of the claim.

This claim encompasses the following Quarter Section(s), Section(s), Township(s) and Range(s):

**A portion of Section 2 (UNSURVEYED), T18N-R2W, G&SRM, Yavapai County, Arizona, as described by metes and bounds below:**

**Commencing at the Northeast corner of Section 3, T18N-R2W (Latitude 34°58'44.344895" N, Longitude 112°27'09.719596" W), Thence East 4251 feet, Thence South 3364 feet to the Northeast corner of this Claim and the Point of Beginning (Latitude 34°58'11.046396" N, Longitude 112°26'18.885133" W), Thence South 1320 feet, Thence West 660 feet, Thence North 1320 feet, Thence East 660 feet to the Point of Beginning.**

Depicted on the attached claim map.

**THE NORTHEAST CORNER OF THIS CLAIM IS 4251'± EAST & 3364'± SOUTH OF THE NORTHEAST CORNER OF SECTION 3, T18N-R2W.**

Located, dated and posted on the ground this 22<sup>nd</sup> day of March, 2016.

Drake Cement, LLC (Owner)

By:   
Jody A. Stone, RLS (Agent)

AMC1137486

# "DC 31" PLACER MINING CLAIM A PORTION OF SECTION 2 (UNSURVEYED)



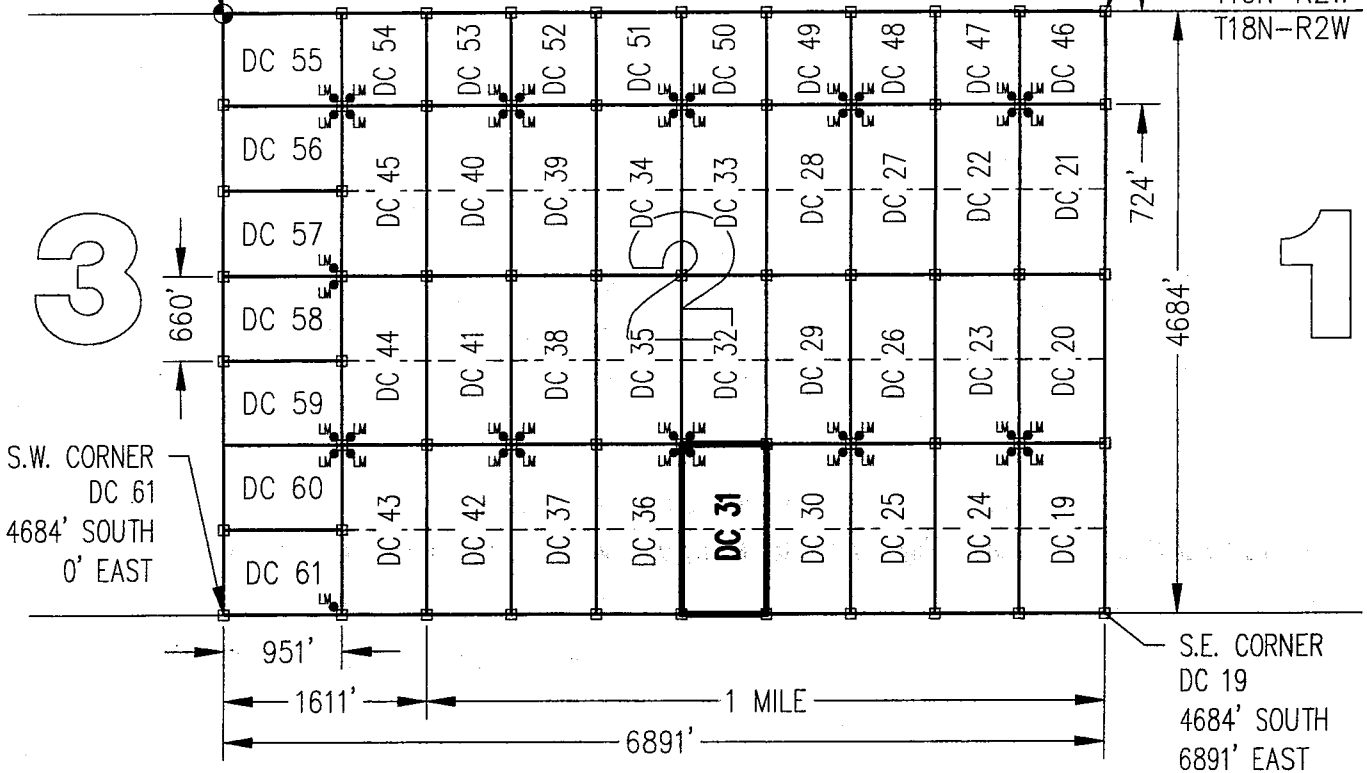
T18N-R2W, G&SRM, YAVAPAI COUNTY, AZ  
ALL CLAIMS ARE 1320' IN LENGTH & 660' IN WIDTH

EXCEPT:  
DC 46 THROUGH DC 54 = 724' IN LENGTH & 660' IN WIDTH  
DC 55 = 951' IN LENGTH & 724' IN WIDTH  
DC 56 THROUGH DC 61 = 951' IN LENGTH & 660' IN WIDTH

N.W. CORNER  
DC 55  
0' SOUTH  
0' EAST

N.E. CORNER  
DC 46  
0' SOUTH  
6891' EAST

T19N-R2W  
T18N-R2W

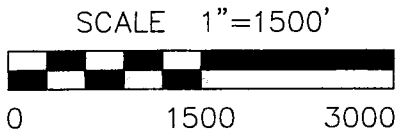


3

S.W. CORNER  
DC 61  
4684' SOUTH  
0' EAST

1

S.E. CORNER  
DC 19  
4684' SOUTH  
6891' EAST

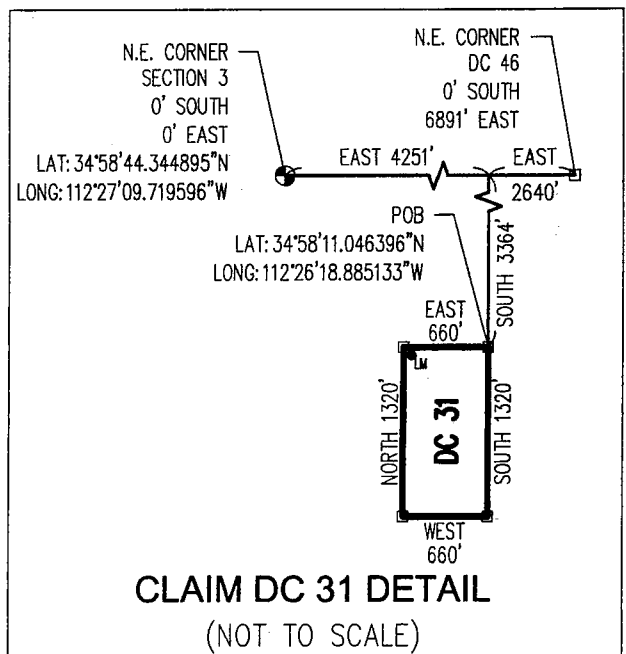


CLAIM ACREAGE = 20.00+/- ACRES

□ INDICATES CORNER OF PLACER CLAIM.  
SET 2"x2"x5' WOODEN POST (TYPICAL).

LM • INDICATES LOCATION MONUMENT. SET 2"x2"x5' WOODEN  
POST (INSIDE THE PLACER CLAIM) 4' by 4' FROM A  
CORNER POST WITH A PLASTIC BOTTLE ATTACHED  
CONTAINING THE LOCATION NOTICE (TYPICAL).

LOCATORS: DRAKE CEMENT, LLC  
5745 N Scottsdale Rd, Suite B-110,  
Scottsdale, AZ 85250




AMC 137486

Return to:  
Mr. Marc A. Marra, Esq.  
Fennemore Craig, P.C.  
2394 E Camelback Rd, Suite 600  
Phoenix AZ 85016-3429



**LOCATION NOTICE FOR PLACER MINING CLAIM  
STATE OF ARIZONA, COUNTY OF YAVAPAI**

**NOTICE IS HEREBY GIVEN** that the **DC 32 Placer**  
Mining claim has been located by:  
**DRAKE CEMENT, LLC**  
whose current mailing address is: 5745 N Scottsdale Rd,  
Suite B-110, Scottsdale, AZ 85250



This Placer mining claim consists of approximately **20** acres.

The general course of this claim is **North to South** and it is situated in the Puntenney Mining District, Yavapai County, Arizona. This claim is **1320** feet in length and **660** feet in width. This claim is marked by five monuments, constructed of 2" x 2" wood posts extending 4' above the ground, one at each corner and one at the location monument for this claim.

The location monument on which this Location Notice is posted is situated within:

**Section 2 (UNSURVEYED), Township 18 North, Range 2 West**, Gila and Salt River Meridian, Yavapai County, Arizona.

The location monument is set inside the **Southwest** corner of this claim, approximately 4' **East** of the **West** line of the claim and 4' **North** of the **South** line of the claim.

This claim encompasses the following Quarter Section(s), Section(s), Township(s) and Range(s):

**A portion of Section 2 (UNSURVEYED), T18N-R2W, G&SRM, Yavapai County, Arizona, as described by metes and bounds below:**


**Commencing at the Northeast corner of Section 3, T18N-R2W (Latitude 34°58'44.344895" N, Longitude 112°27'09.719596" W), Thence East 4251 feet, Thence South 2044 feet to the Northeast corner of this Claim and the Point of Beginning (Latitude 34°58'24.100184" N, Longitude 112°26'18.896046" W), Thence South 1320 feet, Thence West 660 feet, Thence North 1320 feet, Thence East 660 feet to the Point of Beginning.**

Depicted on the attached claim map.

**THE NORTHEAST CORNER OF THIS CLAIM IS 4251± EAST & 2044± SOUTH OF THE NORTHEAST CORNER OF SECTION 3, T18N-R2W.**

Located, dated and posted on the ground this 22<sup>ND</sup> day of March, 2016.

Drake Cement, LLC (Owner)

By:   
Jody A. Stone, RLS (Agent)

PHOENIX, ARIZONA

2016 APR 26 P 1:2

RECEIVED  
BLM AZ STATE OFFICE

AMC 437487

# "DC 32" PLACER MINING CLAIM A PORTION OF SECTION 2 ( UNSURVEYED )

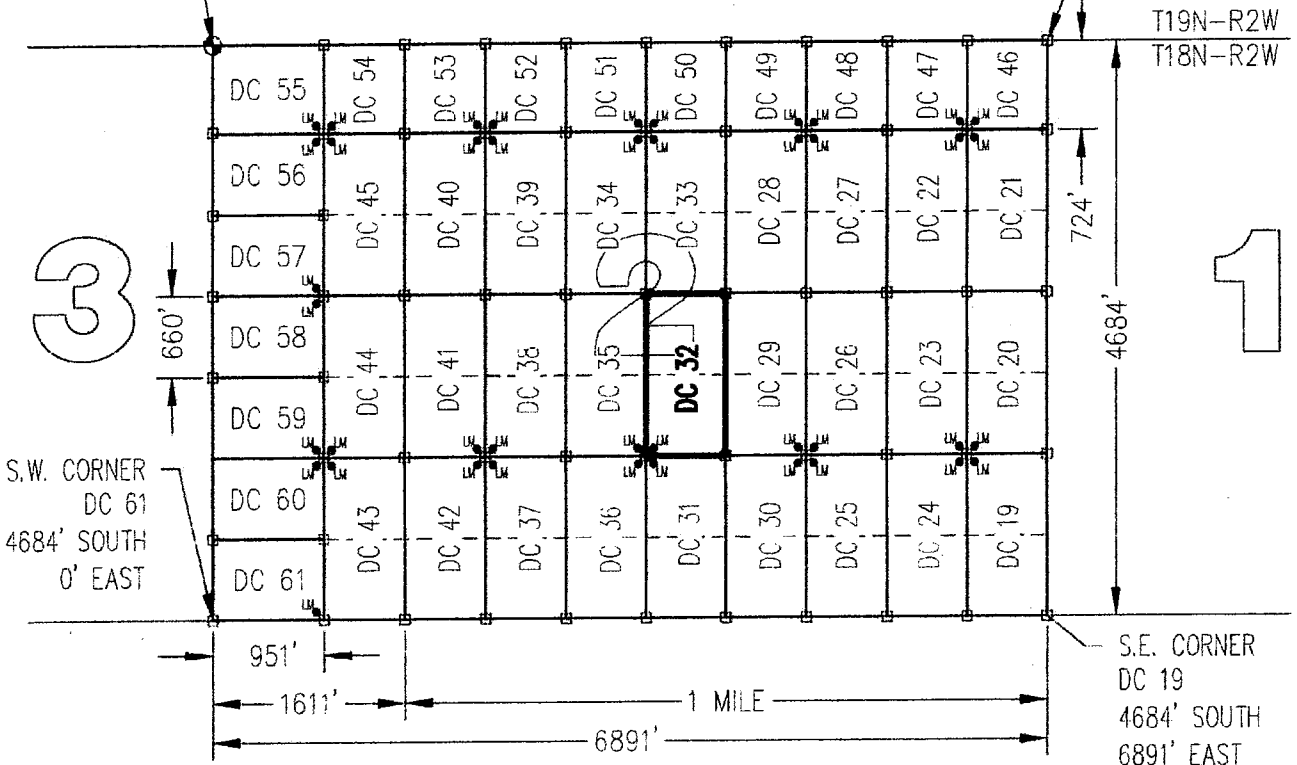
T18N-R2W, G&SRM, YAVAPAI COUNTY, AZ  
ALL CLAIMS ARE 1320' IN LENGTH & 660' IN WIDTH  
EXCEPT:

DC 46 THROUGH DC 54 = 724' IN LENGTH & 660' IN WIDTH  
DC 55 = 951' IN LENGTH & 724' IN WIDTH  
DC 56 THROUGH DC 61 = 951' IN LENGTH & 660' IN WIDTH



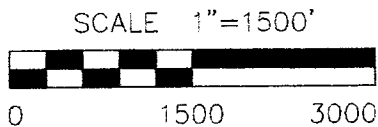
N.W. CORNER  
DC 55  
0' SOUTH  
0' EAST

N.E. CORNER  
DC 46  
0' SOUTH  
6891' EAST



S.W. CORNER  
DC 61  
4684' SOUTH  
0' EAST

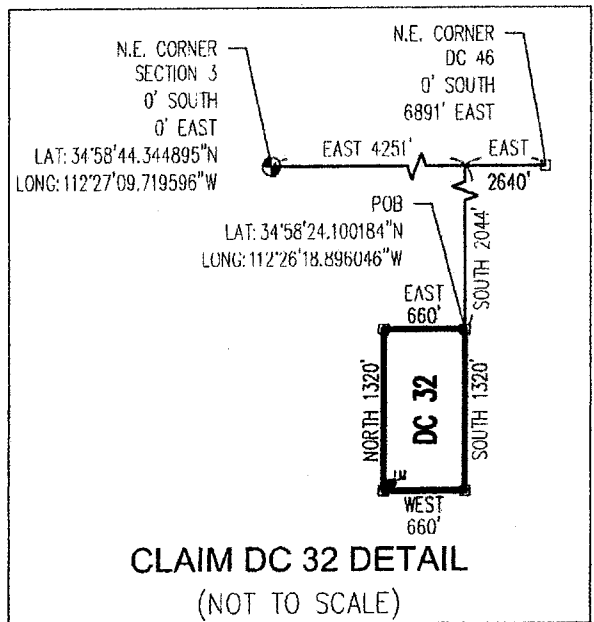
S.E. CORNER  
DC 19  
4684' SOUTH  
6891' EAST



CLAIM ACREAGE = 20.00+/- ACRES

- INDICATES CORNER OF PLACER CLAIM.  
SET 2"x2"x5' WOODEN POST (TYPICAL).
- LM • INDICATES LOCATION MONUMENT. SET 2"x2"x5' WOODEN  
POST (INSIDE THE PLACER CLAIM) 4' by 4' FROM A  
CORNER POST WITH A PLASTIC BOTTLE ATTACHED  
CONTAINING THE LOCATION NOTICE (TYPICAL).

LOCATORS: DRAKE CEMENT, LLC  
5745 N Scottsdale Rd, Suite B-110,  
Scottsdale, AZ 85250



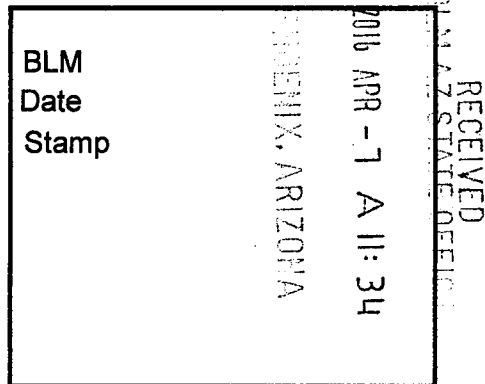
1811187



Return to:  
Mr. Marc A. Marra, Esq.  
Fennemore Craig, P.C.  
2394 E Camelback Rd, Suite 600  
Phoenix AZ 85016-3429

**LOCATION NOTICE FOR PLACER MINING CLAIM  
STATE OF ARIZONA, COUNTY OF YAVAPAI**

**NOTICE IS HEREBY GIVEN** that the **DC 32** Placer Mining claim has been located by:  
**DRAKE CEMENT, LLC**  
whose current mailing address is: 5745 N Scottsdale Rd,  
Suite B-110, Scottsdale, AZ 85250



This Placer mining claim consists of approximately **20** acres.

The general course of this claim is **North to South** and it is situated in the Puntenney Mining District, Yavapai County, Arizona. This claim is **1320** feet in length and **660** feet in width. This claim is marked by five monuments, constructed of 2" x 2" wood posts extending 4' above the ground, one at each corner and one at the location monument for this claim.

The location monument on which this Location Notice is posted is situated within:

**Section 2 (UNSURVEYED), Township 18 North, Range 2 West**, Gila and Salt River Meridian, Yavapai County, Arizona.

The location monument is set inside the **Southwest** corner of this claim, approximately 4' **East** of the **West** line of the claim and 4' **North** of the **South** line of the claim.

This claim encompasses the following Quarter Section(s), Section(s), Township(s) and Range(s):

**A portion of Section 2 (UNSURVEYED), T18N-R2W, G&SRM, Yavapai County, Arizona, as described by metes and bounds below:**


**Commencing at the Northeast corner of Section 3, T18N-R2W (Latitude 34°58'44.344895" N, Longitude 112°27'09.719596" W), Thence East 4251 feet, Thence South 2044 feet to the Northeast corner of this Claim and the Point of Beginning (Latitude 34°58'24.100184" N, Longitude 112°26'18.896046" W), Thence South 1320 feet, Thence West 660 feet, Thence North 1320 feet, Thence East 660 feet to the Point of Beginning.**

Depicted on the attached claim map.

**THE NORTHEAST CORNER OF THIS CLAIM IS 4251± EAST & 2044'± SOUTH OF THE NORTHEAST CORNER OF SECTION 3, T18N-R2W.**

Located, dated and posted on the ground this 22<sup>ND</sup> day of March, 2016.

Drake Cement, LLC (Owner)

By:   
Jedy A. Stone, RLS (Agent)

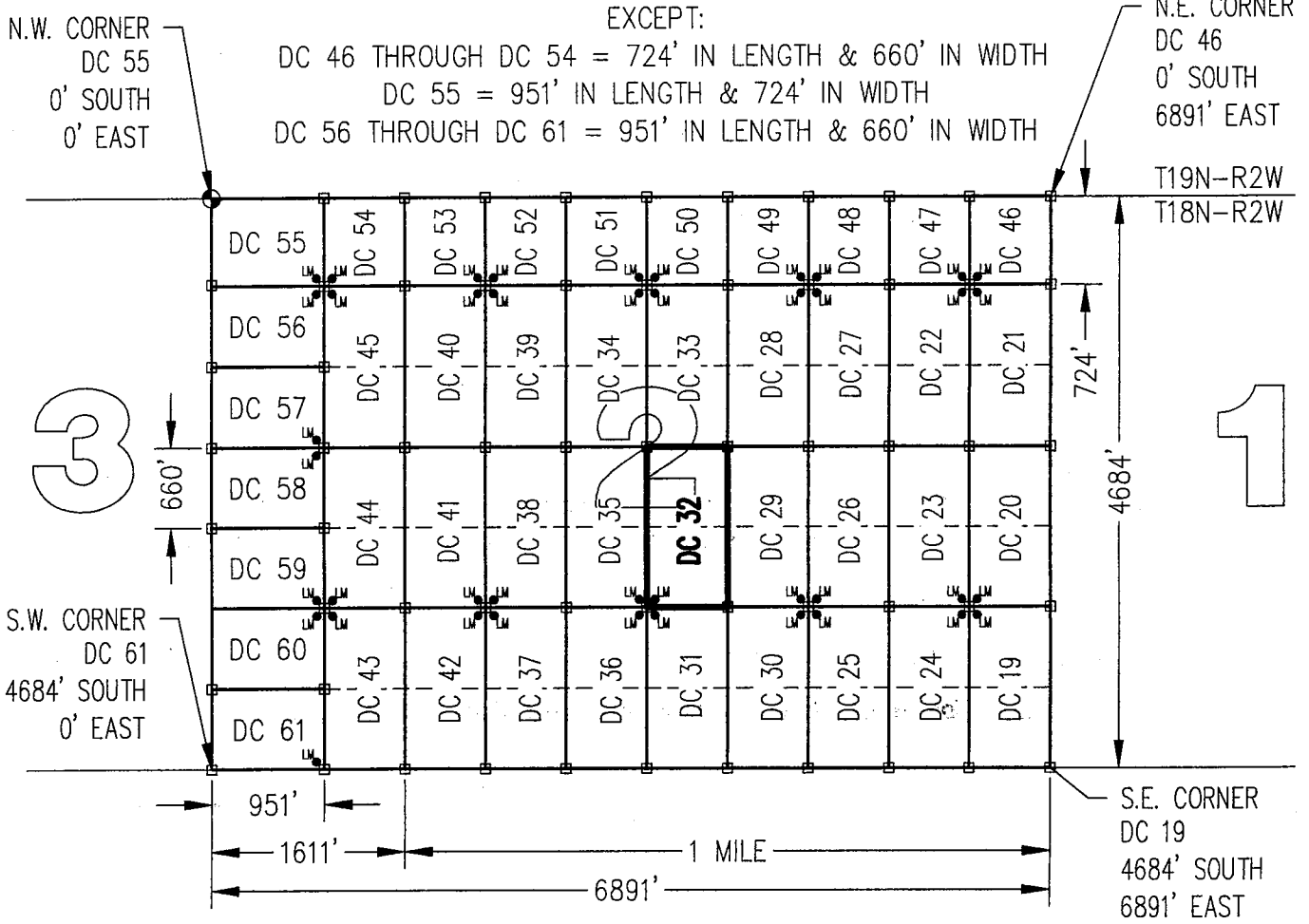
AMC437487

# "DC 32" PLACER MINING CLAIM A PORTION OF SECTION 2 (UNSURVEYED)



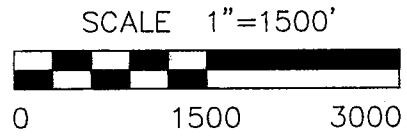
T18N-R2W, G&SRM, YAVAPAI COUNTY, AZ  
ALL CLAIMS ARE 1320' IN LENGTH & 660' IN WIDTH

EXCEPT:  
DC 46 THROUGH DC 54 = 724' IN LENGTH & 660' IN WIDTH  
DC 55 = 951' IN LENGTH & 724' IN WIDTH  
DC 56 THROUGH DC 61 = 951' IN LENGTH & 660' IN WIDTH



3

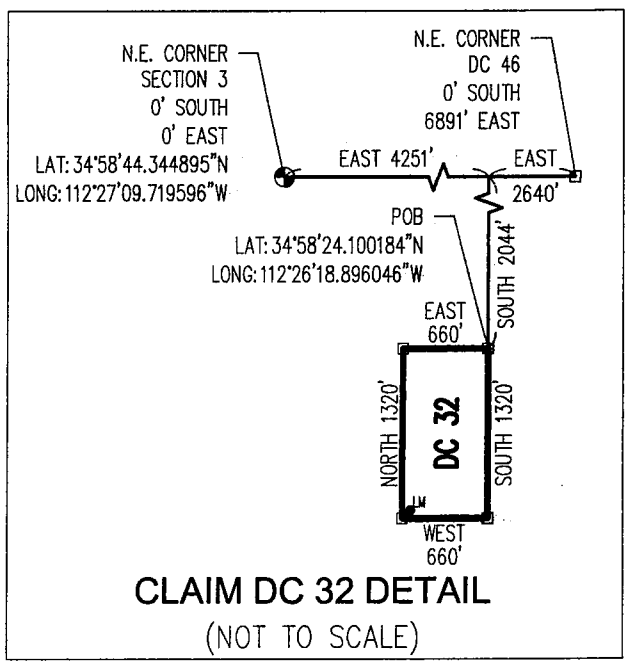
1



CLAIM ACREAGE = 20.00+/- ACRES

- INDICATES CORNER OF PLACER CLAIM.  
SET 2"x2"x5' WOODEN POST (TYPICAL).
- LM • INDICATES LOCATION MONUMENT. SET 2"x2"x5' WOODEN POST (INSIDE THE PLACER CLAIM) 4' by 4' FROM A CORNER POST WITH A PLASTIC BOTTLE ATTACHED CONTAINING THE LOCATION NOTICE (TYPICAL).

LOCATORS: DRAKE CEMENT, LLC  
5745 N Scottsdale Rd, Suite B-110,  
Scottsdale, AZ 85250




ARCH 37487

Return to:  
Mr. Marc A. Marra, Esq.  
Fennemore Craig, P.C.  
2394 E Camelback Rd, Suite 600  
Phoenix AZ 85016-3429



**LOCATION NOTICE FOR PLACER MINING CLAIM  
STATE OF ARIZONA, COUNTY OF YAVAPAI**

**NOTICE IS HEREBY GIVEN** that the *DC 33* Placer Mining claim has been located by:  
**DRAKE CEMENT, LLC**  
whose current mailing address is: 5745 N Scottsdale Rd,  
Suite B-110, Scottsdale, AZ 85250



RECEIVED  
BLM AZ STATE OFFICE

This Placer mining claim consists of approximately **20** acres.

The general course of this claim is **North to South** and it is situated in the Puntenney Mining District, Yavapai County, Arizona. This claim is **1320** feet in length and **660** feet in width. This claim is marked by five monuments, constructed of 2" x 2" wood posts extending 4' above the ground, one at each corner and one at the location monument for this claim.

The location monument on which this Location Notice is posted is situated within:

**Section 2 (UNSURVEYED), Township 18 North, Range 2 West**, Gila and Salt River Meridian, Yavapai County, Arizona.

The location monument is set inside the **Northwest** corner of this claim, approximately 4' **East** of the **West** line of the claim and 4' **South** of the **North** line of the claim.

This claim encompasses the following Quarter Section(s), Section(s), Township(s) and Range(s):

**A portion of Section 2 (UNSURVEYED), T18N-R2W, G&SRM, Yavapai County, Arizona, as described by metes and bounds below:**


**Commencing at the Northeast corner of Section 3, T18N-R2W (Latitude 34°58'44.344895" N, Longitude 112°27'09.719596" W), Thence East 4251 feet, Thence South 724 feet to the Northeast corner of this Claim and the Point of Beginning (Latitude 34°58'37.153964" N, Longitude 112°26'18.907045" W), Thence South 1320 feet, Thence West 660 feet, Thence North 1320 feet, Thence East 660 feet to the Point of Beginning.**

Depicted on the attached claim map.

**THE NORTHEAST CORNER OF THIS CLAIM IS 4251'± EAST & 724'± SOUTH OF THE NORTHEAST CORNER OF SECTION 3, T18N-R2W.**

Located, dated and posted on the ground this 22<sup>nd</sup> day of March, 2016.

Drake Cement, LLC (Owner)

By:   
Jody A. Stone, RLS (Agent)

PHOENIX, ARIZONA  
RECEIVED  
BLM AZ STATE OFFICE  
2016 APR 26 P 1:27  
AN0437488

# "DC 33" PLACER MINING CLAIM A PORTION OF SECTION 2 ( UNSURVEYED )

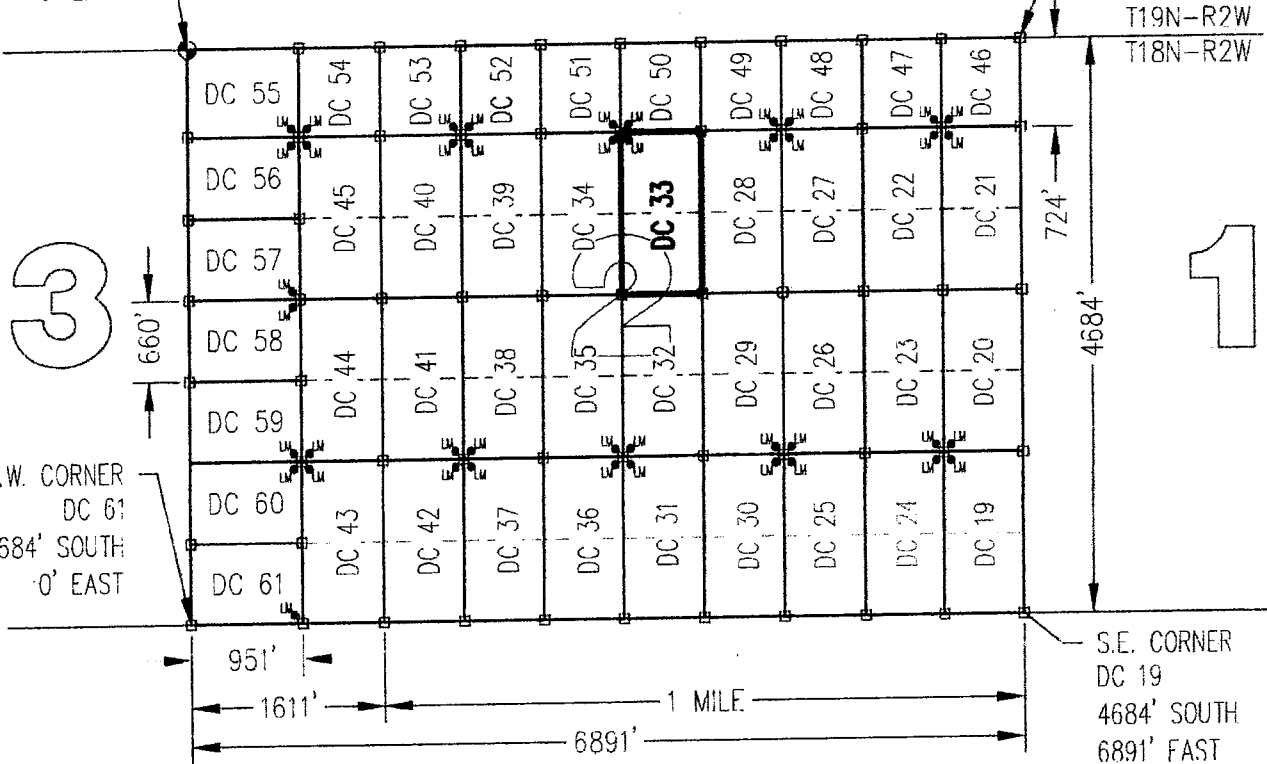


T18N-R2W, G&SRM, YAVAPAI COUNTY, AZ  
ALL CLAIMS ARE 1320' IN LENGTH & 660' IN WIDTH

EXCEPT:  
DC 46 THROUGH DC 54 = 724' IN LENGTH & 660' IN WIDTH  
DC 55 = 951' IN LENGTH & 724' IN WIDTH  
DC 56 THROUGH DC 61 = 951' IN LENGTH & 660' IN WIDTH

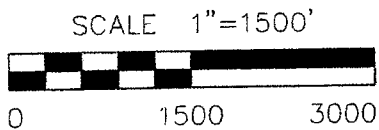
N.W. CORNER  
DC 55  
0' SOUTH  
0' EAST

N.E. CORNER  
DC 46  
0' SOUTH  
6891' EAST



S.W. CORNER  
DC 61  
4684' SOUTH  
0' EAST

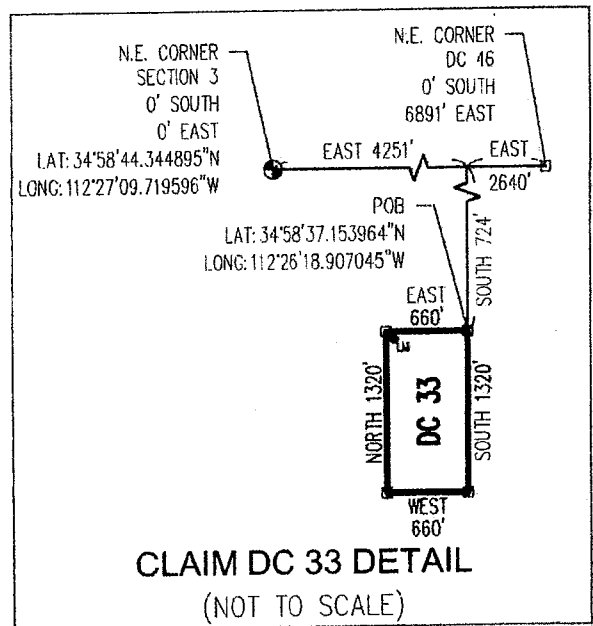
S.E. CORNER  
DC 19  
4684' SOUTH  
6891' EAST



CLAIM ACREAGE = 20.00+/- ACRES

- INDICATES CORNER OF PLACER CLAIM.  
SET 2"x2"x5' WOODEN POST (TYPICAL).
- LM • INDICATES LOCATION MONUMENT. SET 2"x2"x5' WOODEN POST (INSIDE THE PLACER CLAIM) 4' by 4' FROM A CORNER POST WITH A PLASTIC BOTTLE ATTACHED CONTAINING THE LOCATION NOTICE (TYPICAL).

LOCATORS: DRAKE CEMENT, LLC  
5745 N Scottsdale Rd, Suite B-110,  
Scottsdale, AZ 85250




AMC 437488

Return to:  
Mr. Marc A. Marra, Esq.  
Fennemore Craig, P.C.  
2394 E Camelback Rd, Suite 600  
Phoenix AZ 85016-3429

**LOCATION NOTICE FOR PLACER MINING CLAIM  
STATE OF ARIZONA, COUNTY OF YAVAPAI**

**NOTICE IS HEREBY GIVEN** that the **DC 33** Placer Mining claim has been located by:  
**DRAKE CEMENT, LLC**  
whose current mailing address is: 5745 N Scottsdale Rd,  
Suite B-110, Scottsdale, AZ 85250



This Placer mining claim consists of approximately **20** acres.

The general course of this claim is **North to South** and it is situated in the Puntenney Mining District, Yavapai County, Arizona. This claim is **1320** feet in length and **660** feet in width. This claim is marked by five monuments, constructed of 2" x 2" wood posts extending 4' above the ground, one at each corner and one at the location monument for this claim.

The location monument on which this Location Notice is posted is situated within:

**Section 2 (UNSURVEYED), Township 18 North, Range 2 West**, Gila and Salt River Meridian, Yavapai County, Arizona.

The location monument is set inside the **Northwest** corner of this claim, approximately 4' **East** of the **West** line of the claim and 4' **South** of the **North** line of the claim.

This claim encompasses the following Quarter Section(s), Section(s), Township(s) and Range(s):

**A portion of Section 2 (UNSURVEYED), T18N-R2W, G&SRM, Yavapai County, Arizona, as described by metes and bounds below:**

**Commencing at the Northeast corner of Section 3, T18N-R2W (Latitude 34°58'44.344895" N, Longitude 112°27'09.719596" W), Thence East 4251 feet, Thence South 724 feet to the Northeast corner of this Claim and the Point of Beginning (Latitude 34°58'37.153964" N, Longitude 112°26'18.907045" W), Thence South 1320 feet, Thence West 660 feet, Thence North 1320 feet, Thence East 660 feet to the Point of Beginning.**

Depicted on the attached claim map.

**THE NORTHEAST CORNER OF THIS CLAIM IS 4251'± EAST & 724'± SOUTH OF THE NORTHEAST CORNER OF SECTION 3, T18N-R2W.**

Located, dated and posted on the ground this 22<sup>nd</sup> day of March, 2016.

Drake Cement, LLC (Owner)

By:   
Jody A. Stone, RLS (Agent)

AMC 437488

# "DC 33" PLACER MINING CLAIM A PORTION OF SECTION 2 ( UNSURVEYED )



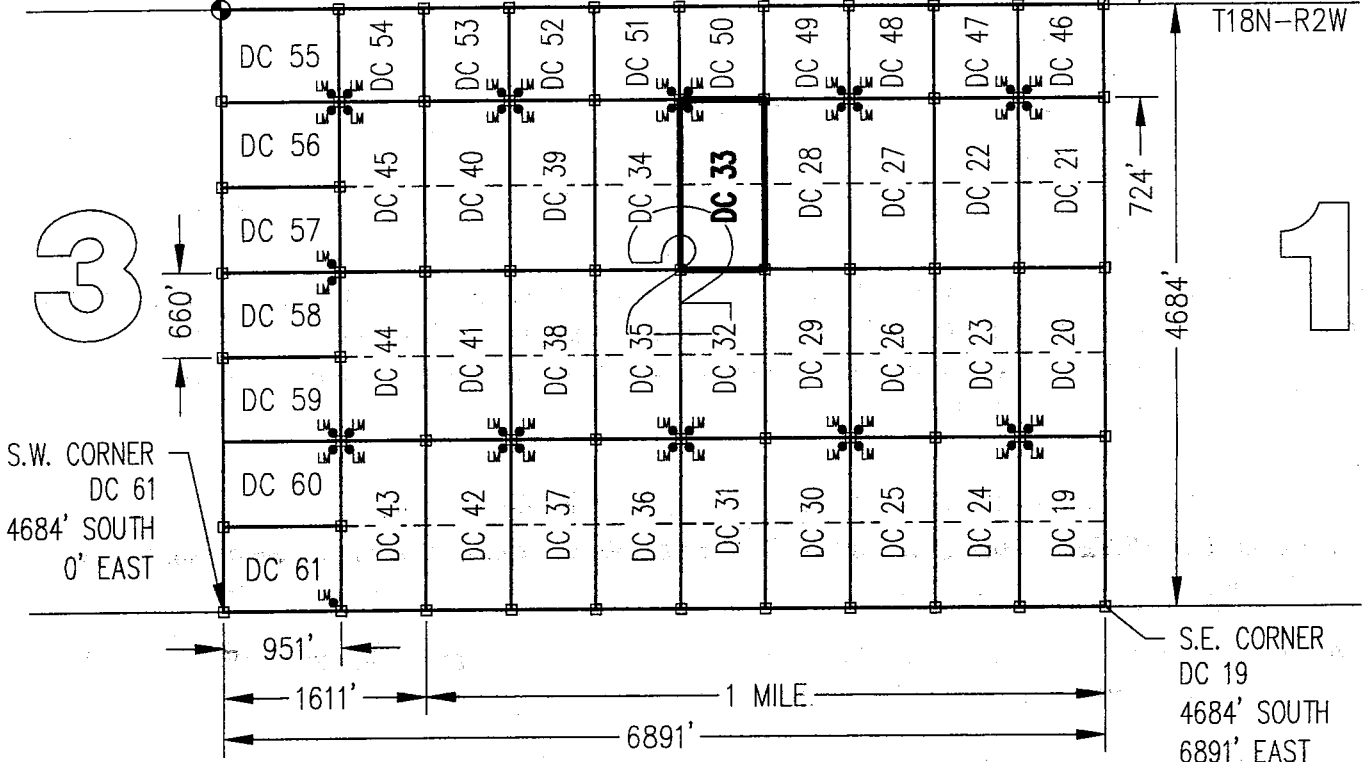
T18N-R2W, G&SRM, YAVAPAI COUNTY, AZ  
ALL CLAIMS ARE 1320' IN LENGTH & 660' IN WIDTH

EXCEPT:  
DC 46 THROUGH DC 54 = 724' IN LENGTH & 660' IN WIDTH  
DC 55 = 951' IN LENGTH & 724' IN WIDTH  
DC 56 THROUGH DC 61 = 951' IN LENGTH & 660' IN WIDTH

N.W. CORNER  
DC 55  
0' SOUTH  
0' EAST

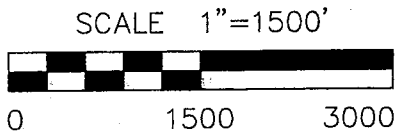
N.E. CORNER  
DC 46  
0' SOUTH  
6891' EAST

T19N-R2W  
T18N-R2W



S.W. CORNER  
DC 61  
4684' SOUTH  
0' EAST

S.E. CORNER  
DC 19  
4684' SOUTH  
6891' EAST

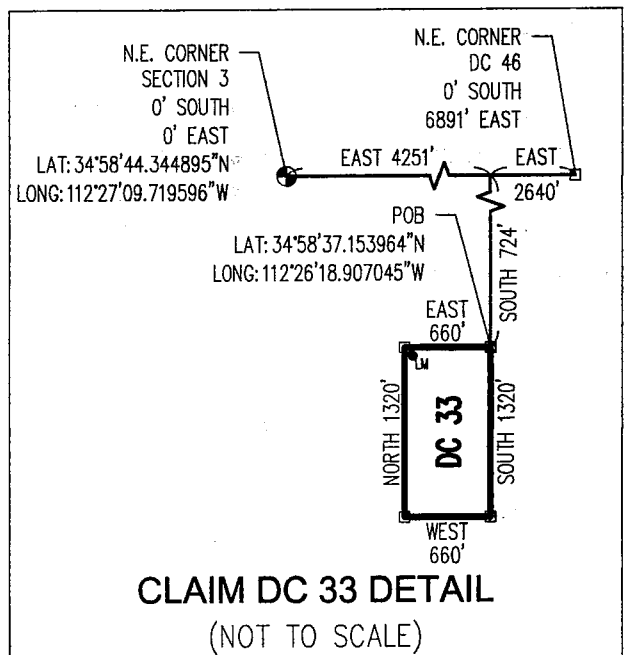


CLAIM ACREAGE = 20.00+/- ACRES

□ INDICATES CORNER OF PLACER CLAIM.  
SET 2"x2"x5' WOODEN POST (TYPICAL).

LM • INDICATES LOCATION MONUMENT. SET 2"x2"x5' WOODEN POST (INSIDE THE PLACER CLAIM) 4' by 4' FROM A CORNER POST WITH A PLASTIC BOTTLE ATTACHED CONTAINING THE LOCATION NOTICE (TYPICAL).

LOCATORS: DRAKE CEMENT, LLC  
5745 N Scottsdale Rd, Suite B-110,  
Scottsdale, AZ 85250




AN 437488

Return to:  
Mr. Marc A. Marra, Esq.  
Fennemore Craig, P.C.  
2394 E Camelback Rd, Suite 600  
Phoenix AZ 85016-3429



**LOCATION NOTICE FOR PLACER MINING CLAIM  
STATE OF ARIZONA, COUNTY OF YAVAPAI**

**NOTICE IS HEREBY GIVEN** that the **DC 34** Placer Mining claim has been located by:  
**DRAKE CEMENT, LLC**  
whose current mailing address is: 5745 N Scottsdale Rd,  
Suite B-110, Scottsdale, AZ 85250



RECEIVED  
BLM AZ STATE OFFICE

This Placer mining claim consists of approximately **20** acres.

The general course of this claim is **North to South** and it is situated in the Puntteney Mining District, Yavapai County, Arizona. This claim is **1320** feet in length and **660** feet in width. This claim is marked by five monuments, constructed of 2" x 2" wood posts extending 4' above the ground, one at each corner and one at the location monument for this claim.

The location monument on which this Location Notice is posted is situated within:

**Section 2 (UNSURVEYED), Township 18 North, Range 2 West**, Gila and Salt River Meridian, Yavapai County, Arizona.

The location monument is set inside the **Northeast** corner of this claim, approximately 4' **West** of the **East** line of the claim and 4' **South** of the **North** line of the claim.

This claim encompasses the following Quarter Section(s), Section(s), Township(s) and Range(s):

**A portion of Section 2 (UNSURVEYED), T18N-R2W, G&SRM, Yavapai County, Arizona, as described by metes and bounds below:**


**Commencing at the Northeast corner of Section 3, T18N-R2W (Latitude 34°58'44.344895" N, Longitude 112°27'09.719596" W), Thence East 3591 feet, Thence South 724 feet to the Northeast corner of this Claim and the Point of Beginning (Latitude 34°58'37.149459" N, Longitude 112°26'26.836783" W), Thence South 1320 feet, Thence West 660 feet, Thence North 1320 feet, Thence East 660 feet to the Point of Beginning.**

Depicted on the attached claim map.

**THE NORTHEAST CORNER OF THIS CLAIM IS 3591'± EAST & 724'± SOUTH OF THE NORTHEAST CORNER OF SECTION 3, T18N-R2W.**

Located, dated and posted on the ground this 22<sup>ND</sup> day of March, 2016.

Drake Cement, LLC (Owner)

By:   
Jody A. Stone, RLS (Agent)


PHOENIX, ARIZONA

2016 APR 26 P 1:27

RECEIVED  
BLM AZ STATE OFFICE

ANC 437489

# "DC 34" PLACER MINING CLAIM A PORTION OF SECTION 2 ( UNSURVEYED )

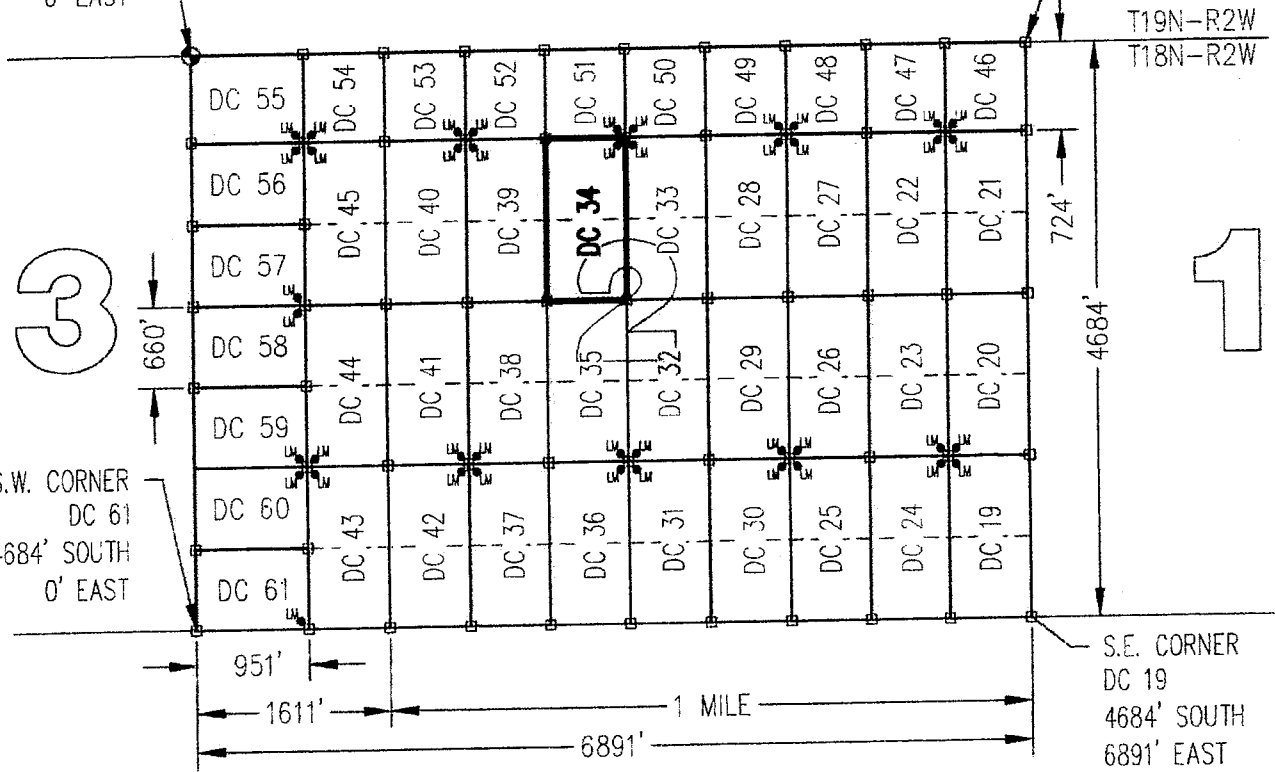


T18N-R2W, G&SRM, YAVAPAI COUNTY, AZ  
ALL CLAIMS ARE 1320' IN LENGTH & 660' IN WIDTH

EXCEPT:  
DC 46 THROUGH DC 54 = 724' IN LENGTH & 660' IN WIDTH  
DC 55 = 951' IN LENGTH & 724' IN WIDTH  
DC 56 THROUGH DC 61 = 951' IN LENGTH & 660' IN WIDTH

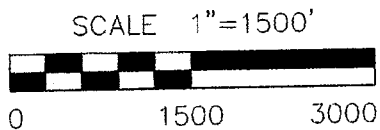
N.W. CORNER  
DC 55  
0' SOUTH  
0' EAST

N.E. CORNER  
DC 46  
0' SOUTH  
6891' EAST



S.W. CORNER  
DC 61  
4684' SOUTH  
0' EAST

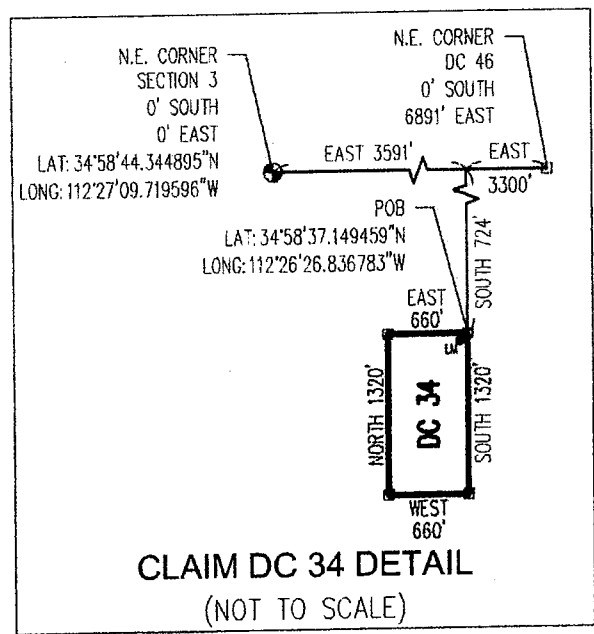
S.E. CORNER  
DC 19  
4684' SOUTH  
6891' EAST



CLAIM ACREAGE = 20.00+/- ACRES

- INDICATES CORNER OF PLACER CLAIM.  
SET 2"x2"x5' WOODEN POST (TYPICAL).
- LM • INDICATES LOCATION MONUMENT. SET 2"x2"x5' WOODEN  
POST (INSIDE THE PLACER CLAIM) 4' by 4' FROM A  
CORNER POST WITH A PLASTIC BOTTLE ATTACHED  
CONTAINING THE LOCATION NOTICE (TYPICAL).

LOCATORS: DRAKE CEMENT, LLC  
5745 N Scottsdale Rd, Suite B-110,  
Scottsdale, AZ 85250



**CLAIM DC 34 DETAIL**  
(NOT TO SCALE)

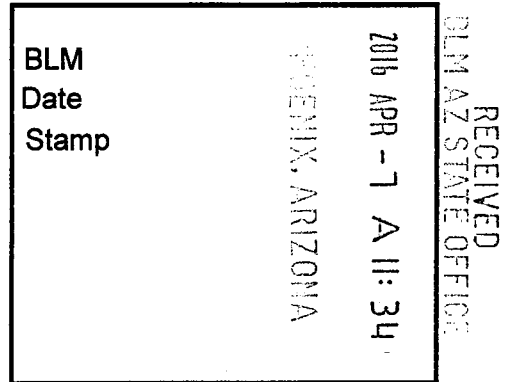
AMC437489



Return to:  
Mr. Marc A. Marra, Esq.  
Fennemore Craig, P.C.  
2394 E Camelback Rd, Suite 600  
Phoenix AZ 85016-3429

**LOCATION NOTICE FOR PLACER MINING CLAIM  
STATE OF ARIZONA, COUNTY OF YAVAPAI**

**NOTICE IS HEREBY GIVEN** that the **DC 34** Placer Mining claim has been located by:  
**DRAKE CEMENT, LLC**  
whose current mailing address is: 5745 N Scottsdale Rd,  
Suite B-110, Scottsdale, AZ 85250



This Placer mining claim consists of approximately **20** acres.

The general course of this claim is **North to South** and it is situated in the Puntenney Mining District, Yavapai County, Arizona. This claim is **1320** feet in length and **660** feet in width. This claim is marked by five monuments, constructed of 2" x 2" wood posts extending 4' above the ground, one at each corner and one at the location monument for this claim.

The location monument on which this Location Notice is posted is situated within:

**Section 2 (UNSURVEYED), Township 18 North, Range 2 West**, Gila and Salt River Meridian, Yavapai County, Arizona.

The location monument is set inside the **Northeast** corner of this claim, approximately 4' **West** of the **East** line of the claim and 4' **South** of the **North** line of the claim.

This claim encompasses the following Quarter Section(s), Section(s), Township(s) and Range(s):

**A portion of Section 2 (UNSURVEYED), T18N-R2W, G&SRM, Yavapai County, Arizona, as described by metes and bounds below:**

**Commencing at the Northeast corner of Section 3, T18N-R2W (Latitude 34°58'44.344895" N, Longitude 112°27'09.719596" W), Thence East 3591 feet, Thence South 724 feet to the Northeast corner of this Claim and the Point of Beginning (Latitude 34°58'37.149459" N, Longitude 112°26'26.836783" W), Thence South 1320 feet, Thence West 660 feet, Thence North 1320 feet, Thence East 660 feet to the Point of Beginning.**

Depicted on the attached claim map.

**THE NORTHEAST CORNER OF THIS CLAIM IS 3591'± EAST & 724'± SOUTH OF THE NORTHEAST CORNER OF SECTION 3, T18N-R2W.**

Located, dated and posted on the ground this 22<sup>ND</sup> day of March, 2016.

Drake Cement, LLC (Owner)

By:   
Jody A. Stone, RLS (Agent)

AHC 437489

# "DC 34" PLACER MINING CLAIM A PORTION OF SECTION 2 (UNSURVEYED)



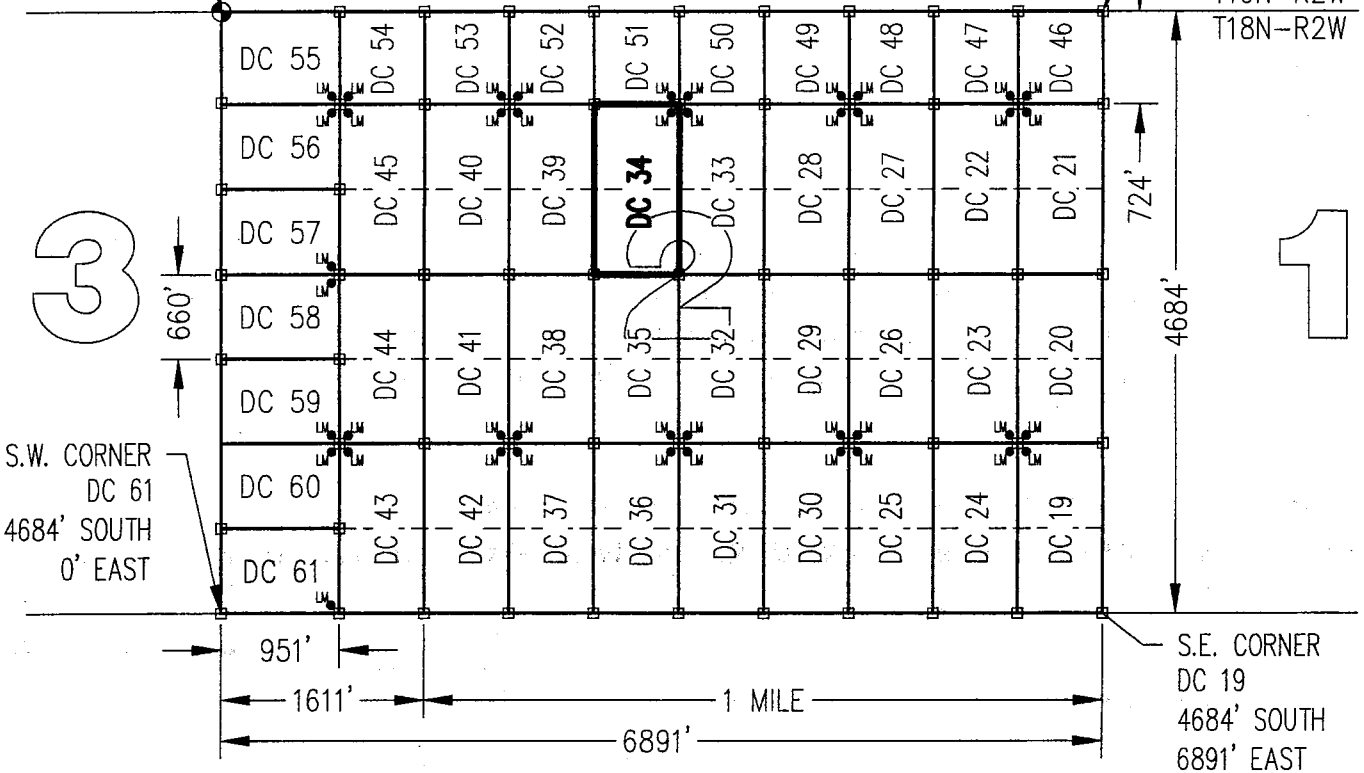
T18N-R2W, G&SRM, YAVAPAI COUNTY, AZ  
ALL CLAIMS ARE 1320' IN LENGTH & 660' IN WIDTH

EXCEPT:  
DC 46 THROUGH DC 54 = 724' IN LENGTH & 660' IN WIDTH  
DC 55 = 951' IN LENGTH & 724' IN WIDTH  
DC 56 THROUGH DC 61 = 951' IN LENGTH & 660' IN WIDTH

N.W. CORNER  
DC 55  
0' SOUTH  
0' EAST


N.E. CORNER  
DC 46  
0' SOUTH  
6891' EAST

T19N-R2W  
T18N-R2W



S.W. CORNER  
DC 61  
4684' SOUTH  
0' EAST

S.E. CORNER  
DC 19  
4684' SOUTH  
6891' EAST

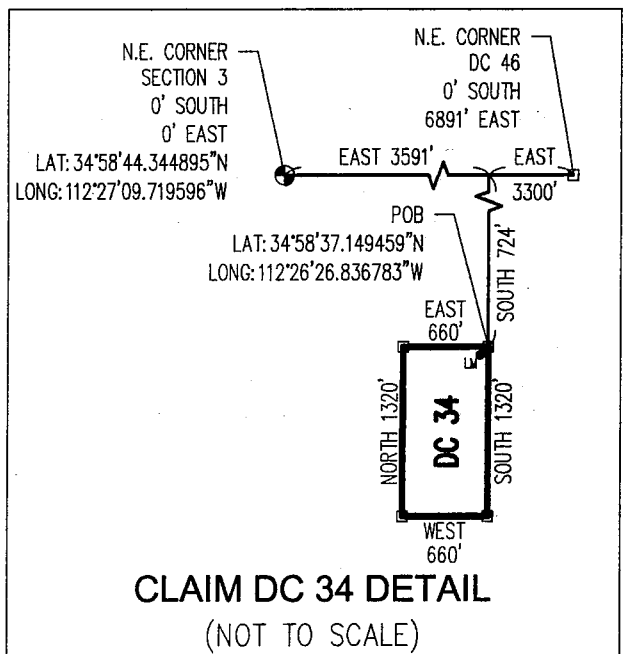


CLAIM ACREAGE = 20.00+/- ACRES

□ INDICATES CORNER OF PLACER CLAIM.  
SET 2"x2"x5' WOODEN POST (TYPICAL).

LM • INDICATES LOCATION MONUMENT. SET 2"x2"x5' WOODEN POST (INSIDE THE PLACER CLAIM) 4' by 4' FROM A CORNER POST WITH A PLASTIC BOTTLE ATTACHED CONTAINING THE LOCATION NOTICE (TYPICAL).

LOCATORS: DRAKE CEMENT, LLC  
5745 N Scottsdale Rd, Suite B-110,  
Scottsdale, AZ 85250




AMC 437489

Return to:  
Mr. Marc A. Marra, Esq.  
Fennemore Craig, P.C.  
2394 E Camelback Rd, Suite 600  
Phoenix AZ 85016-3429



**LOCATION NOTICE FOR PLACER MINING CLAIM  
STATE OF ARIZONA, COUNTY OF YAVAPAI**

**NOTICE IS HEREBY GIVEN** that the *DC 35* Placer  
Mining claim has been located by:  
**DRAKE CEMENT, LLC**  
whose current mailing address is: 5745 N Scottsdale Rd,  
Suite B-110, Scottsdale, AZ 85250



This Placer mining claim consists of approximately **20** acres.

The general course of this claim is **North to South** and it is situated in the Puntenney Mining District, Yavapai County, Arizona. This claim is **1320** feet in length and **660** feet in width. This claim is marked by five monuments, constructed of 2" x 2" wood posts extending 4' above the ground, one at each corner and one at the location monument for this claim.

The location monument on which this Location Notice is posted is situated within:

**Section 2 (UNSURVEYED), Township 18 North, Range 2 West**, Gila and Salt River Meridian, Yavapai County, Arizona.

The location monument is set inside the **Southeast** corner of this claim, approximately 4' **West** of the **East** line of the claim and 4' **North** of the **South** line of the claim.

This claim encompasses the following Quarter Section(s), Section(s), Township(s) and Range(s):

**A portion of Section 2 (UNSURVEYED), T18N-R2W, G&SRM, Yavapai County, Arizona, as described by metes and bounds below:**

**Commencing at the Northeast corner of Section 3, T18N-R2W (Latitude 34°58'44.344895" N, Longitude 112°27'09.719596" W), Thence East 3591 feet, Thence South 2044 feet to the Northeast corner of this Claim and the Point of Beginning (Latitude 34°58'24.095682" N, Longitude 112°26'26.825435" W), Thence South 1320 feet, Thence West 660 feet, Thence North 1320 feet, Thence East 660 feet to the Point of Beginning.**


AMC 437490

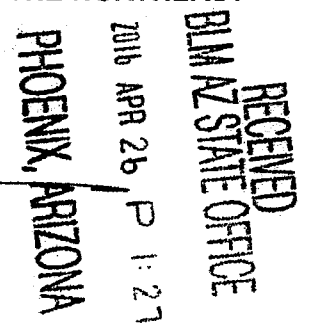
Depicted on the attached claim map.

**THE NORTHEAST CORNER OF THIS CLAIM IS 3591'± EAST & 2044'± SOUTH OF THE NORTHEAST CORNER OF SECTION 3, T18N-R2W.**

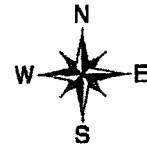
Located, dated and posted on the ground this 22<sup>nd</sup> day of March, 2016.

Drake Cement, LLC (Owner)

By:   
Jody A. Stone, RLS (Agent)



# "DC 35" PLACER MINING CLAIM A PORTION OF SECTION 2 (UNSURVEYED)



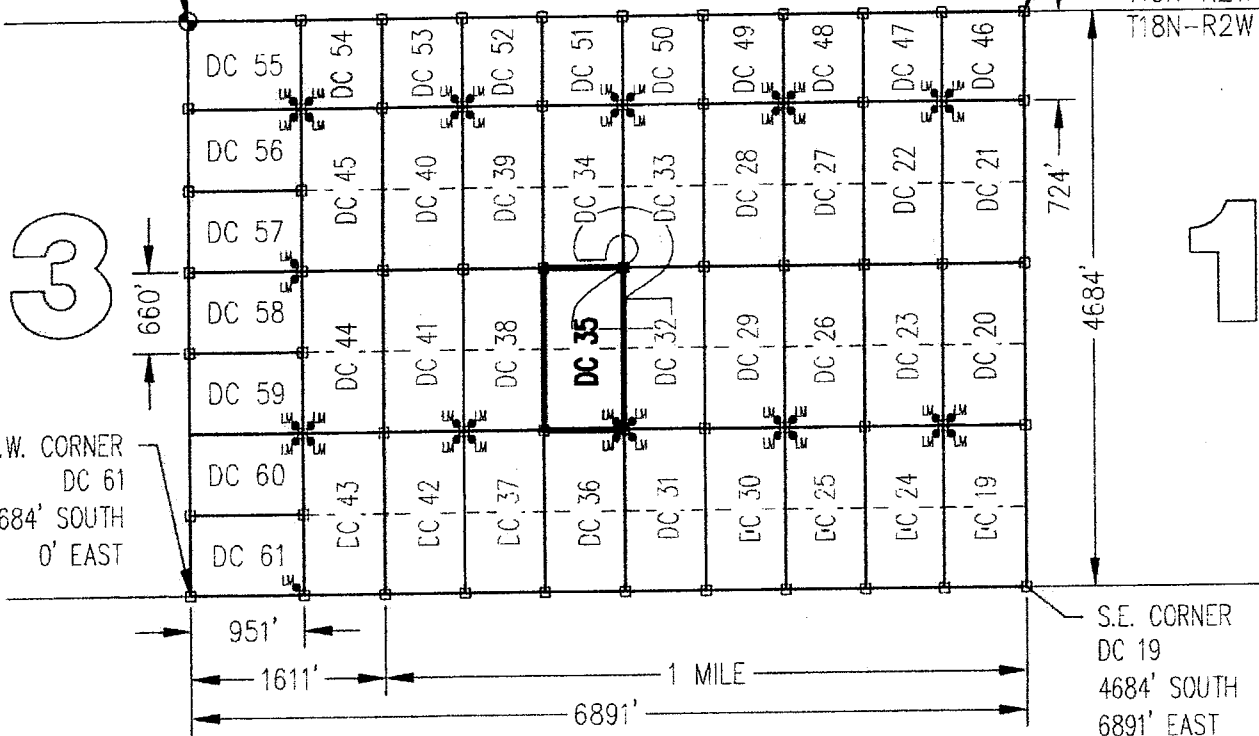
T18N-R2W, G&SRM, YAVAPAI COUNTY, AZ  
ALL CLAIMS ARE 1320' IN LENGTH & 660' IN WIDTH

EXCEPT:  
DC 46 THROUGH DC 54 = 724' IN LENGTH & 660' IN WIDTH  
DC 55 = 951' IN LENGTH & 724' IN WIDTH  
DC 56 THROUGH DC 61 = 951' IN LENGTH & 660' IN WIDTH

N.W. CORNER  
DC 55  
0' SOUTH  
0' EAST


N.E. CORNER  
DC 46  
0' SOUTH  
6891' EAST

T19N-R2W  
T18N-R2W



S.W. CORNER  
DC 61  
4684' SOUTH  
0' EAST

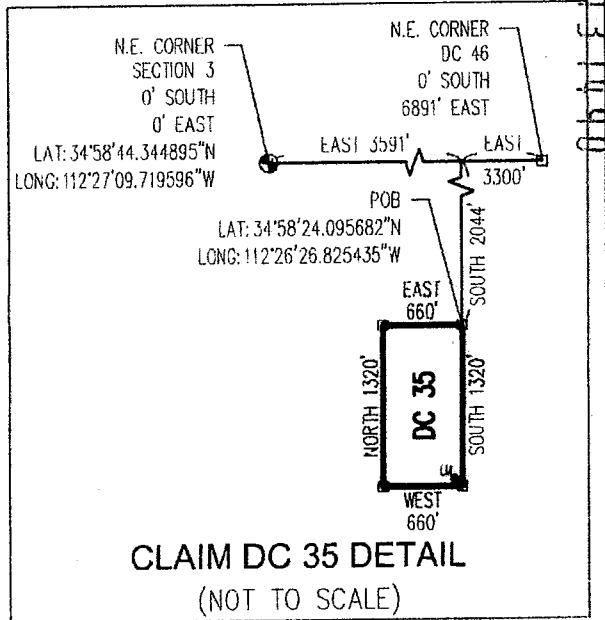
S.E. CORNER  
DC 19  
4684' SOUTH  
6891' EAST



CLAIM ACREAGE = 20.00+/- ACRES

- INDICATES CORNER OF PLACER CLAIM. SET 2"x2"x5' WOODEN POST (TYPICAL).
- LM • INDICATES LOCATION MONUMENT. SET 2"x2"x5' WOODEN POST (INSIDE THE PLACER CLAIM) 4' by 4' FROM A CORNER POST WITH A PLASTIC BOTTLE ATTACHED CONTAINING THE LOCATION NOTICE (TYPICAL).


LOCATORS: DRAKE CEMENT, LLC  
5745 N Scottsdale Rd, Suite B-110,  
Scottsdale, AZ 85250



Return to:  
Mr. Marc A. Marra, Esq.  
Fennemore Craig, P.C.  
2394 E Camelback Rd, Suite 600  
Phoenix AZ 85016-3429

**LOCATION NOTICE FOR PLACER MINING CLAIM  
STATE OF ARIZONA, COUNTY OF YAVAPAI**

**NOTICE IS HEREBY GIVEN** that the **DC 35** Placer Mining claim has been located by:  
**DRAKE CEMENT, LLC**  
whose current mailing address is: 5745 N Scottsdale Rd,  
Suite B-110, Scottsdale, AZ 85250



This Placer mining claim consists of approximately **20** acres.

The general course of this claim is **North to South** and it is situated in the Puntenney Mining District, Yavapai County, Arizona. This claim is **1320** feet in length and **660** feet in width. This claim is marked by five monuments, constructed of 2" x 2" wood posts extending 4' above the ground, one at each corner and one at the location monument for this claim.

The location monument on which this Location Notice is posted is situated within:

**Section 2 (UNSURVEYED), Township 18 North, Range 2 West**, Gila and Salt River Meridian, Yavapai County, Arizona.

The location monument is set inside the **Southeast** corner of this claim, approximately 4' **West** of the **East** line of the claim and 4' **North** of the **South** line of the claim.

This claim encompasses the following Quarter Section(s), Section(s), Township(s) and Range(s):

**A portion of Section 2 (UNSURVEYED), T18N-R2W, G&SRM, Yavapai County, Arizona, as described by metes and bounds below:**

**Commencing at the Northeast corner of Section 3, T18N-R2W (Latitude 34°58'44.344895" N, Longitude 112°27'09.719596" W), Thence East 3591 feet, Thence South 2044 feet to the Northeast corner of this Claim and the Point of Beginning (Latitude 34°58'24.095682" N, Longitude 112°26'26.825435" W), Thence South 1320 feet, Thence West 660 feet, Thence North 1320 feet, Thence East 660 feet to the Point of Beginning.**

Depicted on the attached claim map.

**THE NORTHEAST CORNER OF THIS CLAIM IS 3591'± EAST & 2044'± SOUTH OF THE NORTHEAST CORNER OF SECTION 3, T18N-R2W.**

Located, dated and posted on the ground this 22<sup>ND</sup> day of March, 2016.

Drake Cement, LLC (Owner)

By:   
Jody A. Stone, RLS (Agent)

AMC437490

# "DC 35" PLACER MINING CLAIM A PORTION OF SECTION 2 (UNSURVEYED)



T18N-R2W, G&SRM, YAVAPAI COUNTY, AZ  
ALL CLAIMS ARE 1320' IN LENGTH & 660' IN WIDTH

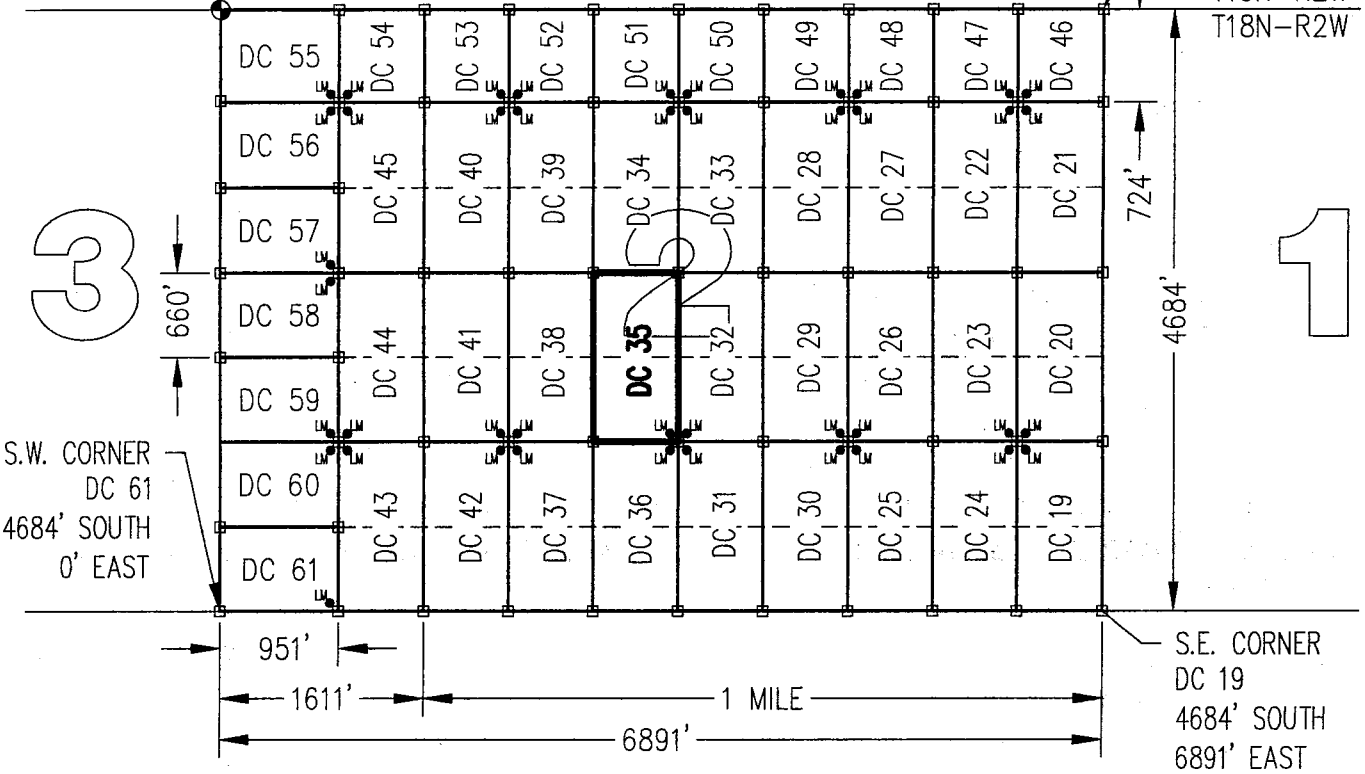
EXCEPT:

DC 46 THROUGH DC 54 = 724' IN LENGTH & 660' IN WIDTH  
DC 55 = 951' IN LENGTH & 724' IN WIDTH  
DC 56 THROUGH DC 61 = 951' IN LENGTH & 660' IN WIDTH

N.W. CORNER  
DC 55  
0' SOUTH  
0' EAST

N.E. CORNER  
DC 46  
0' SOUTH  
6891' EAST

T19N-R2W  
T18N-R2W

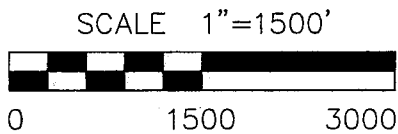


3

1

S.W. CORNER  
DC 61  
4684' SOUTH  
0' EAST

S.E. CORNER  
DC 19  
4684' SOUTH  
6891' EAST

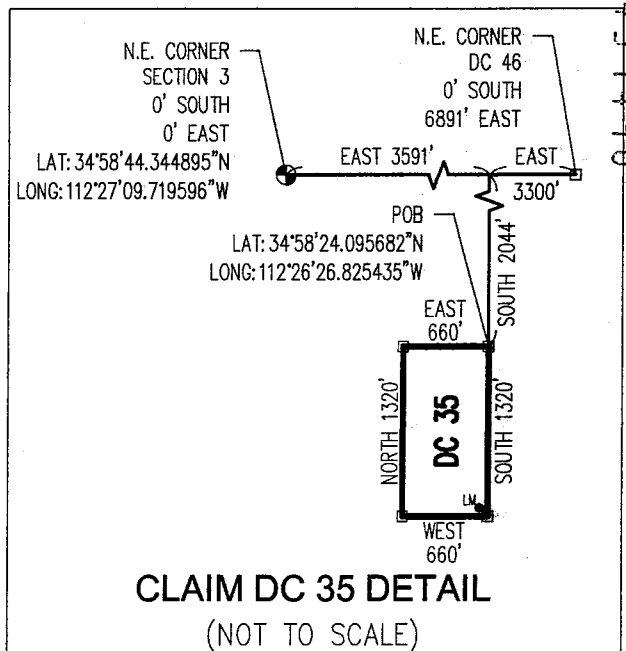


CLAIM ACREAGE = 20.00+/- ACRES

□ INDICATES CORNER OF PLACER CLAIM.  
SET 2"x2"x5' WOODEN POST (TYPICAL).

LM • INDICATES LOCATION MONUMENT. SET 2"x2"x5' WOODEN  
POST (INSIDE THE PLACER CLAIM) 4' by 4' FROM A  
CORNER POST WITH A PLASTIC BOTTLE ATTACHED  
CONTAINING THE LOCATION NOTICE (TYPICAL).

LOCATORS: DRAKE CEMENT, LLC  
5745 N Scottsdale Rd, Suite B-110,  
Scottsdale, AZ 85250




04/11/2014

Return to:  
Mr. Marc A. Marra, Esq.  
Fennemore Craig, P.C.  
2394 E Camelback Rd, Suite 600  
Phoenix AZ 85016-3429



**LOCATION NOTICE FOR PLACER MINING CLAIM  
STATE OF ARIZONA, COUNTY OF YAVAPAI**

**NOTICE IS HEREBY GIVEN** that the **DC 36 Placer** Mining claim has been located by:  
**DRAKE CEMENT, LLC**  
whose current mailing address is: 5745 N Scottsdale Rd,  
Suite B-110, Scottsdale, AZ 85250



RECEIVED  
BLM AZ STATE OFFICE

This Placer mining claim consists of approximately **20** acres.

The general course of this claim is **North to South** and it is situated in the Puntenney Mining District, Yavapai County, Arizona. This claim is **1320** feet in length and **660** feet in width. This claim is marked by five monuments, constructed of 2" x 2" wood posts extending 4' above the ground, one at each corner and one at the location monument for this claim.

The location monument on which this Location Notice is posted is situated within:

**Section 2 (UNSURVEYED), Township 18 North, Range 2 West**, Gila and Salt River Meridian, Yavapai County, Arizona.

The location monument is set inside the **Northeast** corner of this claim, approximately 4' **West** of the **East** line of the claim and 4' **South** of the **North** line of the claim.

This claim encompasses the following Quarter Section(s), Section(s), Township(s) and Range(s):

**A portion of Section 2 (UNSURVEYED), T18N-R2W, G&SRM, Yavapai County, Arizona, as described by metes and bounds below:**


**Commencing at the Northeast corner of Section 3, T18N-R2W (Latitude 34°58'44.344895" N, Longitude 112°27'09.719596" W), Thence East 3591 feet, Thence South 3364 feet to the Northeast corner of this Claim and the Point of Beginning (Latitude 34°58'11.041897" N, Longitude 112°26'26.814172" W), Thence South 1320 feet, Thence West 660 feet, Thence North 1320 feet, Thence East 660 feet to the Point of Beginning.**

Depicted on the attached claim map.

**THE NORTHEAST CORNER OF THIS CLAIM IS 3591'± EAST & 3364± SOUTH OF THE NORTHEAST CORNER OF SECTION 3, T18N-R2W.**

Located, dated and posted on the ground this 22<sup>ND</sup> day of March, 2016.

Drake Cement, LLC (Owner)

By:   
Jody A. Stone, RLS (Agent)

PHOENIX, ARIZONA

2016 APR 26 P 1:21

RECEIVED  
BLM AZ STATE OFFICE

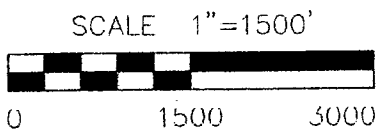
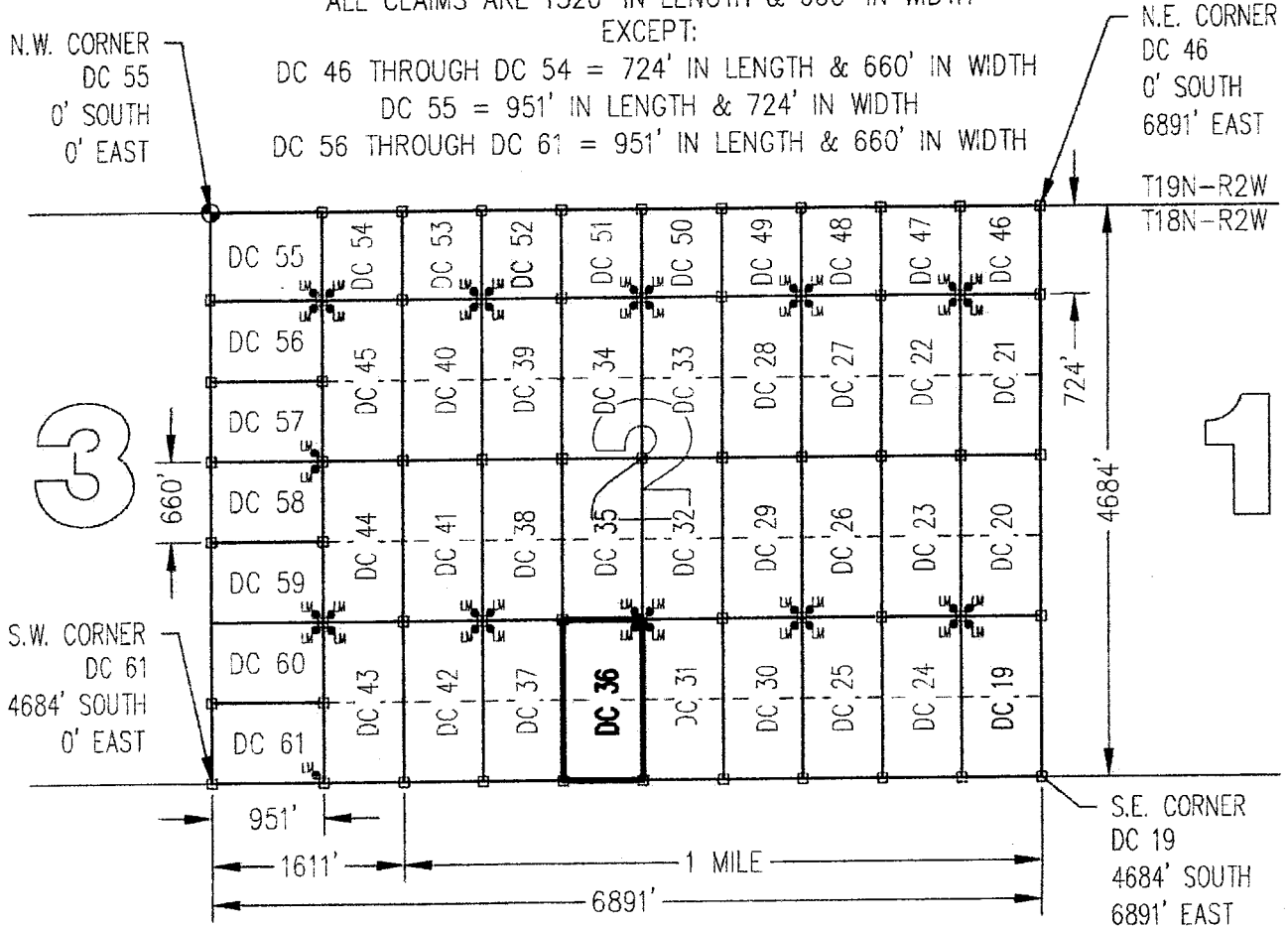
AMC 437491

# "DC 36" PLACER MINING CLAIM A PORTION OF SECTION 2 (UNSURVEYED)



T18N-R2W, G&SRM, YAVAPAI COUNTY, AZ  
ALL CLAIMS ARE 1320' IN LENGTH & 660' IN WIDTH

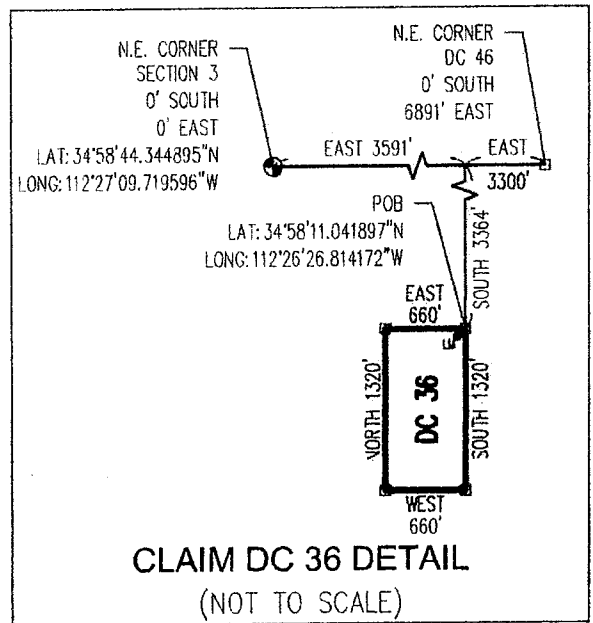
EXCEPT:  
DC 46 THROUGH DC 54 = 724' IN LENGTH & 660' IN WIDTH  
DC 55 = 951' IN LENGTH & 724' IN WIDTH  
DC 56 THROUGH DC 61 = 951' IN LENGTH & 660' IN WIDTH



CLAIM ACREAGE = 20.00+/- ACRES

- INDICATES CORNER OF PLACER CLAIM. SET 2"x2"x5' WOODEN POST (TYPICAL).
- LM • INDICATES LOCATION MONUMENT. SET 2"x2"x5' WOODEN POST (INSIDE THE PLACER CLAIM) 4' by 4' FROM A CORNER POST WITH A PLASTIC BOTTLE ATTACHED CONTAINING THE LOCATION NOTICE (TYPICAL).

LOCATORS: DRAKE CEMENT, LLC  
5745 N Scottsdale Rd, Suite B-110,  
Scottsdale, AZ 85250




ANCH 37491



Return to:  
Mr. Marc A. Marra, Esq.  
Fennemore Craig, P.C.  
2394 E Camelback Rd, Suite 600  
Phoenix AZ 85016-3429

**LOCATION NOTICE FOR PLACER MINING CLAIM  
STATE OF ARIZONA, COUNTY OF YAVAPAI**

**NOTICE IS HEREBY GIVEN** that the **DC 36** Placer Mining claim has been located by:  
**DRAKE CEMENT, LLC**  
whose current mailing address is: 5745 N Scottsdale Rd,  
Suite B-110, Scottsdale, AZ 85250



This Placer mining claim consists of approximately **20** acres.

The general course of this claim is **North to South** and it is situated in the Puntenney Mining District, Yavapai County, Arizona. This claim is **1320** feet in length and **660** feet in width. This claim is marked by five monuments, constructed of 2" x 2" wood posts extending 4' above the ground, one at each corner and one at the location monument for this claim.

The location monument on which this Location Notice is posted is situated within:

**Section 2 (UNSURVEYED), Township 18 North, Range 2 West**, Gila and Salt River Meridian, Yavapai County, Arizona.

The location monument is set inside the **Northeast** corner of this claim, approximately 4' **West** of the **East** line of the claim and 4' **South** of the **North** line of the claim.

This claim encompasses the following Quarter Section(s), Section(s), Township(s) and Range(s):

**A portion of Section 2 (UNSURVEYED), T18N-R2W, G&SRM, Yavapai County, Arizona, as described by metes and bounds below:**

**Commencing at the Northeast corner of Section 3, T18N-R2W (Latitude 34°58'44.344895" N, Longitude 112°27'09.719596" W), Thence East 3591 feet, Thence South 3364 feet to the Northeast corner of this Claim and the Point of Beginning (Latitude 34°58'11.041897" N, Longitude 112°26'26.814172" W), Thence South 1320 feet, Thence West 660 feet, Thence North 1320 feet, Thence East 660 feet to the Point of Beginning.**

Depicted on the attached claim map.

**THE NORTHEAST CORNER OF THIS CLAIM IS 3591± EAST & 3364± SOUTH OF THE NORTHEAST CORNER OF SECTION 3, T18N-R2W.**

Located, dated and posted on the ground this 22<sup>ND</sup> day of March, 2016.

Drake Cement, LLC (Owner)

By:   
Jody A. Stone, RLS (Agent)

AMC 437491

# "DC 36" PLACER MINING CLAIM A PORTION OF SECTION 2 (UNSURVEYED)



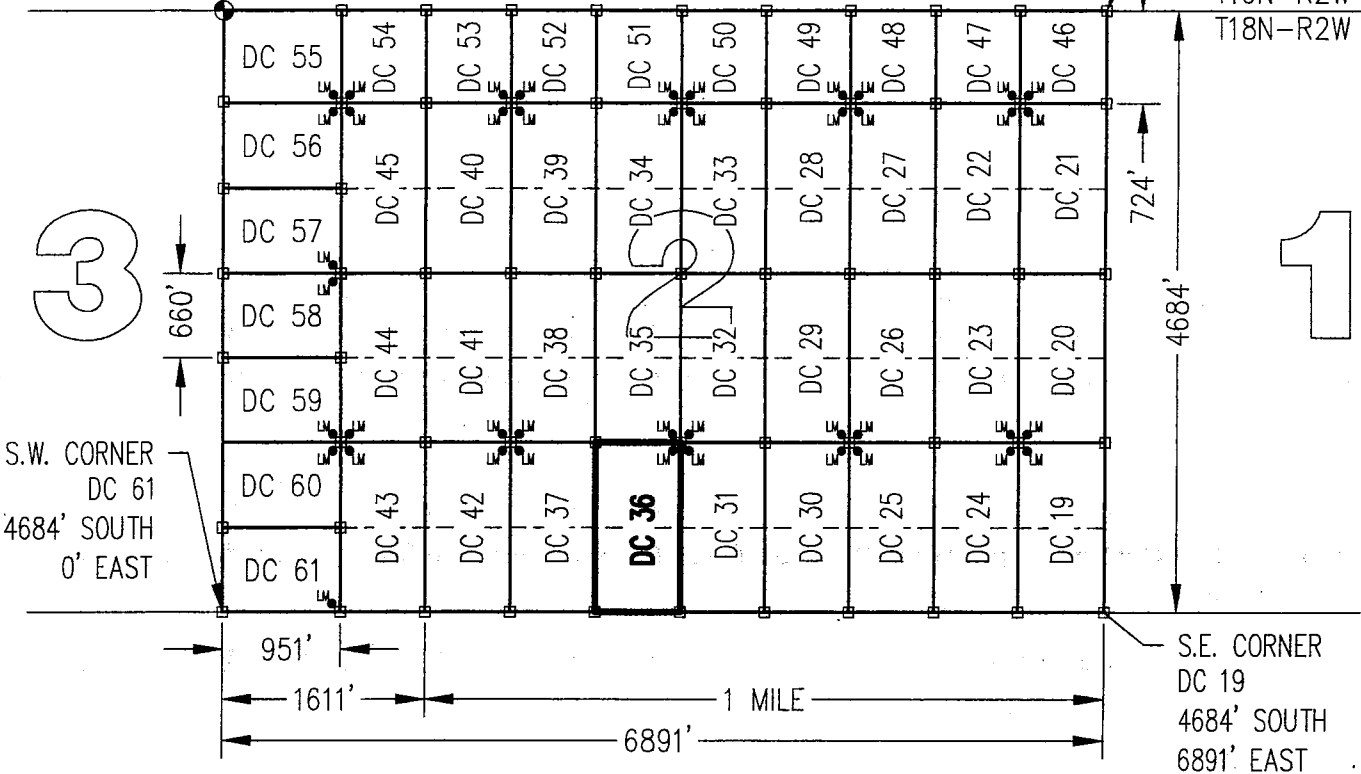
T18N-R2W, G&SRM, YAVAPAI COUNTY, AZ  
ALL CLAIMS ARE 1320' IN LENGTH & 660' IN WIDTH

EXCEPT:  
DC 46 THROUGH DC 54 = 724' IN LENGTH & 660' IN WIDTH  
DC 55 = 951' IN LENGTH & 724' IN WIDTH  
DC 56 THROUGH DC 61 = 951' IN LENGTH & 660' IN WIDTH

N.W. CORNER  
DC 55  
0' SOUTH  
0' EAST

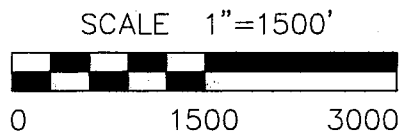
N.E. CORNER  
DC 46  
0' SOUTH  
6891' EAST

T19N-R2W  
T18N-R2W



S.W. CORNER  
DC 61  
4684' SOUTH  
0' EAST

S.E. CORNER  
DC 19  
4684' SOUTH  
6891' EAST

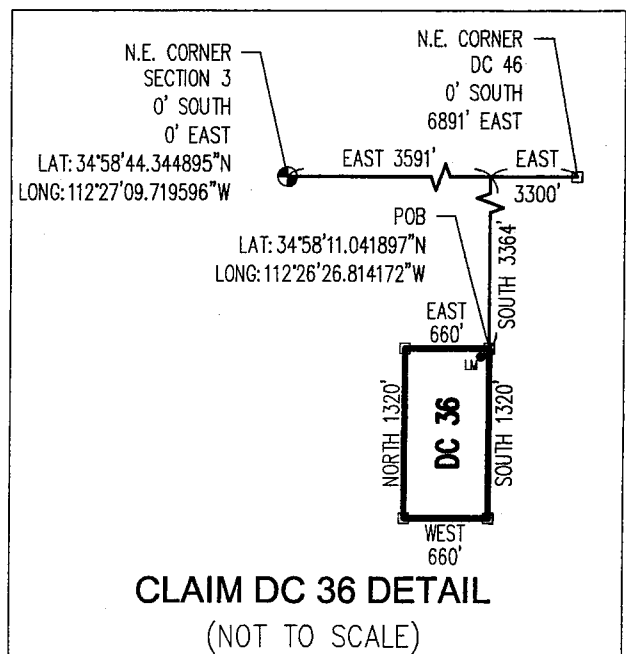


CLAIM ACREAGE = 20.00+/- ACRES

□ INDICATES CORNER OF PLACER CLAIM.  
SET 2"x2"x5' WOODEN POST (TYPICAL).

LM • INDICATES LOCATION MONUMENT. SET 2"x2"x5' WOODEN POST (INSIDE THE PLACER CLAIM) 4' by 4' FROM A CORNER POST WITH A PLASTIC BOTTLE ATTACHED CONTAINING THE LOCATION NOTICE (TYPICAL).

LOCATORS: DRAKE CEMENT, LLC  
5745 N Scottsdale Rd, Suite B-110,  
Scottsdale, AZ 85250




ARCH 37491

Return to:  
Mr. Marc A. Marra, Esq.  
Fennemore Craig, P.C.  
2394 E Camelback Rd, Suite 600  
Phoenix AZ 85016-3429



**LOCATION NOTICE FOR PLACER MINING CLAIM  
STATE OF ARIZONA, COUNTY OF YAVAPAI**

**NOTICE IS HEREBY GIVEN** that the **DC 37 Placer**  
Mining claim has been located by:  
**DRAKE CEMENT, LLC**  
whose current mailing address is: 5745 N Scottsdale Rd,  
Suite B-110, Scottsdale, AZ 85250



RECEIVED  
APR 13 2016  
BLM AZ STATE OFFICE

This Placer mining claim consists of approximately **20** acres.

The general course of this claim is **North to South** and it is situated in the Puntenney Mining District, Yavapai County, Arizona. This claim is **1320** feet in length and **660** feet in width. This claim is marked by five monuments, constructed of 2" x 2" wood posts extending 4' above the ground, one at each corner and one at the location monument for this claim.

The location monument on which this Location Notice is posted is situated within:

**Section 2 (UNSURVEYED), Township 18 North, Range 2 West**, Gila and Salt River Meridian, Yavapai County, Arizona.

The location monument is set inside the **Northwest** corner of this claim, approximately 4' **East** of the **West** line of the claim and 4' **South** of the **North** line of the claim.

This claim encompasses the following Quarter Section(s), Section(s), Township(s) and Range(s):

**A portion of Section 2 (UNSURVEYED), T18N-R2W, G&SRM, Yavapai County, Arizona, as described by metes and bounds below:**

**Commencing at the Northeast corner of Section 3, T18N-R2W (Latitude 34°58'44.344895" N, Longitude 112°27'09.719596" W), Thence East 2931 feet, Thence South 3364 feet to the Northeast corner of this Claim and the Point of Beginning (Latitude 34°58'11.037255" N, Longitude 112°26'34.743209" W), Thence South 1320 feet, Thence West 660 feet, Thence North 1320 feet, Thence East 660 feet to the Point of Beginning.**

Depicted on the attached claim map.

**THE NORTHEAST CORNER OF THIS CLAIM IS 2931'± EAST & 3364'± SOUTH OF THE NORTHEAST CORNER OF SECTION 3, T18N-R2W.**

Located, dated and posted on the ground this 22<sup>ND</sup> day of March, 2016.

Drake Cement, LLC (Owner)

By:   
Jody A. Stone, RLS (Agent)

RECEIVED  
BLM AZ STATE OFFICE  
2016 APR 26 P 1:2  
PHOENIX, ARIZONA

AMC 437492

# "DC 37" PLACER MINING CLAIM A PORTION OF SECTION 2 (UNSURVEYED)

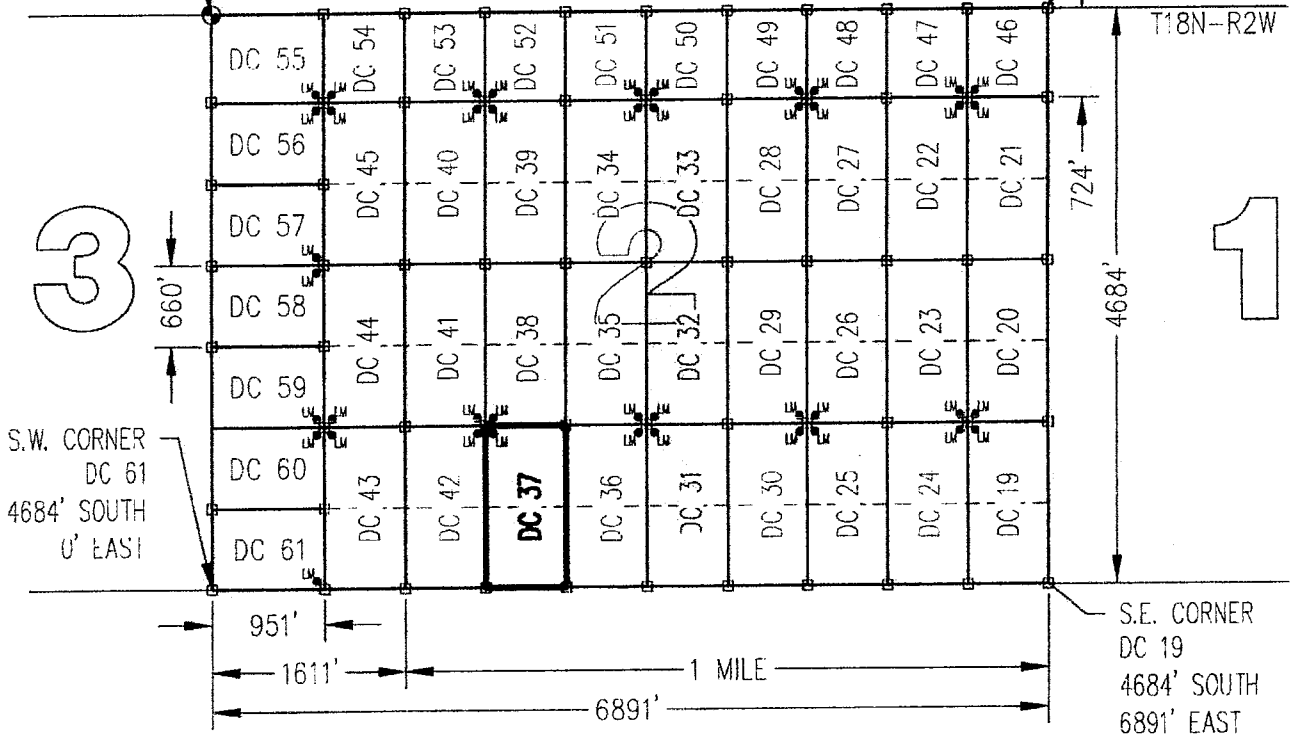
T18N-R2W, G&SRM, YAVAPAI COUNTY, AZ  
ALL CLAIMS ARE 1320' IN LENGTH & 660' IN WIDTH  
EXCEPT:

DC 46 THROUGH DC 54 = 724' IN LENGTH & 660' IN WIDTH  
DC 55 = 951' IN LENGTH & 724' IN WIDTH  
DC 56 THROUGH DC 61 = 951' IN LENGTH & 660' IN WIDTH



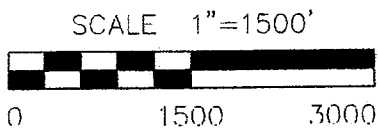
N.W. CORNER  
DC 55  
0' SOUTH  
0' EAST

N.E. CORNER  
DC 46  
0' SOUTH  
6891' EAST



S.W. CORNER  
DC 61  
4684' SOUTH  
0' EAST

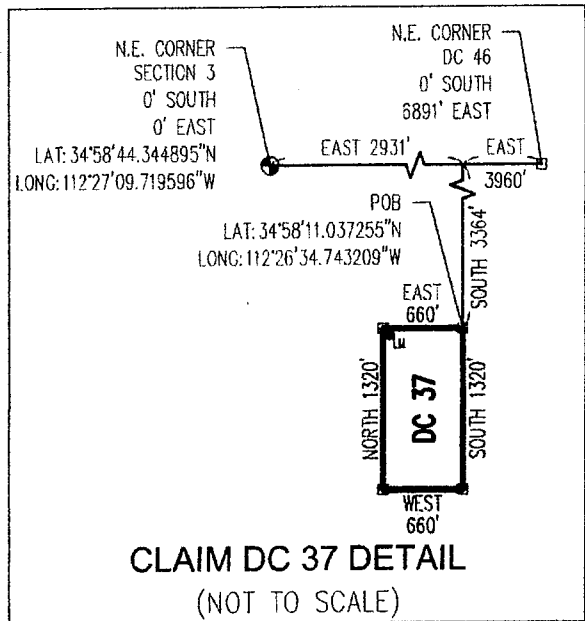
S.E. CORNER  
DC 19  
4684' SOUTH  
6891' EAST



CLAIM ACREAGE = 20.00+/- ACRES

- INDICATES CORNER OF PLACER CLAIM. SET 2"x2"x5' WOODEN POST (TYPICAL).
- LM • INDICATES LOCATION MONUMENT. SET 2"x2"x5' WOODEN POST (INSIDE THE PLACER CLAIM) 4' by 4' FROM A CORNER POST WITH A PLASTIC BOTTLE ATTACHED CONTAINING THE LOCATION NOTICE (TYPICAL).

LOCATORS: DRAKE CEMENT, LLC  
5745 N Scottsdale Rd, Suite B-110,  
Scottsdale, AZ 85250

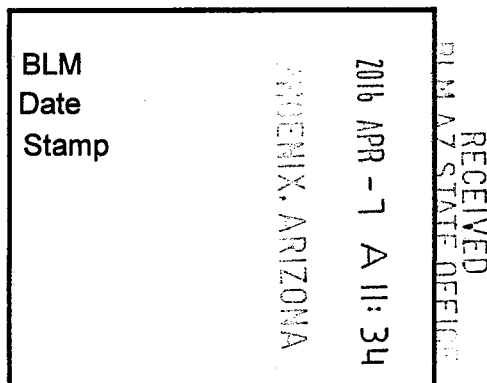


ARCH 3 7 11 02

Return to:  
Mr. Marc A. Marra, Esq.  
Fennemore Craig, P.C.  
2394 E Camelback Rd, Suite 600  
Phoenix AZ 85016-3429

**LOCATION NOTICE FOR PLACER MINING CLAIM  
STATE OF ARIZONA, COUNTY OF YAVAPAI**

**NOTICE IS HEREBY GIVEN** that the **DC 37** Placer Mining claim has been located by:  
**DRAKE CEMENT, LLC**  
whose current mailing address is: 5745 N Scottsdale Rd,  
Suite B-110, Scottsdale, AZ 85250



This Placer mining claim consists of approximately **20** acres.

The general course of this claim is **North to South** and it is situated in the Puntenney Mining District, Yavapai County, Arizona. This claim is **1320** feet in length and **660** feet in width. This claim is marked by five monuments, constructed of 2" x 2" wood posts extending 4' above the ground, one at each corner and one at the location monument for this claim.

The location monument on which this Location Notice is posted is situated within:

**Section 2 (UNSURVEYED), Township 18 North, Range 2 West**, Gila and Salt River Meridian, Yavapai County, Arizona.

The location monument is set inside the **Northwest** corner of this claim, approximately 4' **East** of the **West** line of the claim and 4' **South** of the **North** line of the claim.

This claim encompasses the following Quarter Section(s), Section(s), Township(s) and Range(s):

**A portion of Section 2 (UNSURVEYED), T18N-R2W, G&SRM, Yavapai County, Arizona, as described by metes and bounds below:**

**Commencing at the Northeast corner of Section 3, T18N-R2W (Latitude 34°58'44.344895" N, Longitude 112°27'09.719596" W), Thence East 2931 feet, Thence South 3364 feet to the Northeast corner of this Claim and the Point of Beginning (Latitude 34°58'11.037255" N, Longitude 112°26'34.743209" W), Thence South 1320 feet, Thence West 660 feet, Thence North 1320 feet, Thence East 660 feet to the Point of Beginning.**

Depicted on the attached claim map.

**THE NORTHEAST CORNER OF THIS CLAIM IS 2931'± EAST & 3364'± SOUTH OF THE NORTHEAST CORNER OF SECTION 3, T18N-R2W.**

Located, dated and posted on the ground this 22<sup>ND</sup> day of March, 2016.

Drake Cement, LLC (Owner)

By:   
Jody A. Stone, RLS (Agent)

AMC437492

# "DC 37"

## PLACER MINING CLAIM

### A PORTION OF SECTION 2 ( UNSURVEYED )



T18N-R2W, G&SRM, YAVAPAI COUNTY, AZ  
 ALL CLAIMS ARE 1320' IN LENGTH & 660' IN WIDTH

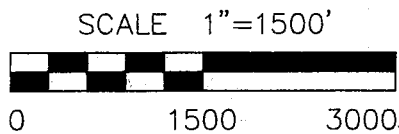
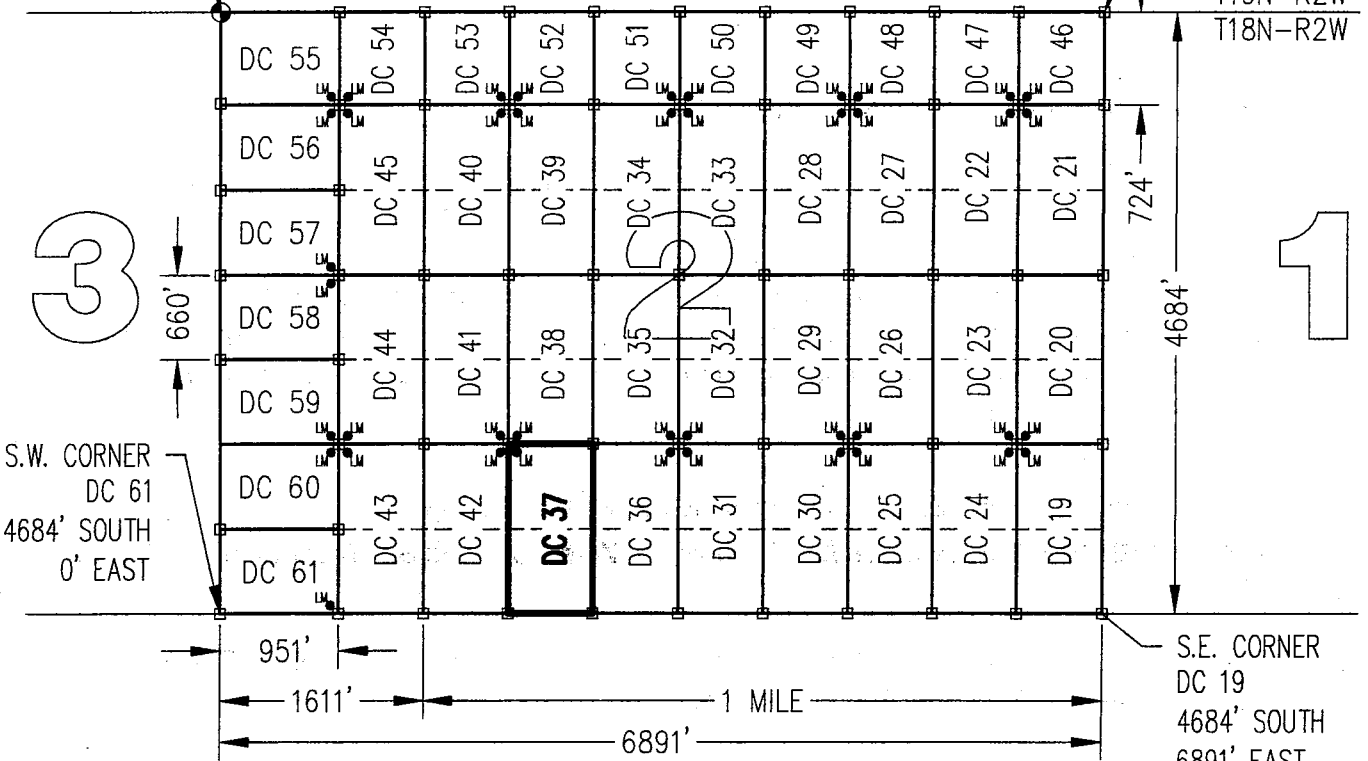
EXCEPT:

DC 46 THROUGH DC 54 = 724' IN LENGTH & 660' IN WIDTH  
 DC 55 = 951' IN LENGTH & 724' IN WIDTH  
 DC 56 THROUGH DC 61 = 951' IN LENGTH & 660' IN WIDTH

N.W. CORNER  
 DC 55  
 0' SOUTH  
 0' EAST

N.E. CORNER  
 DC 46  
 0' SOUTH  
 6891' EAST

T19N-R2W  
 T18N-R2W

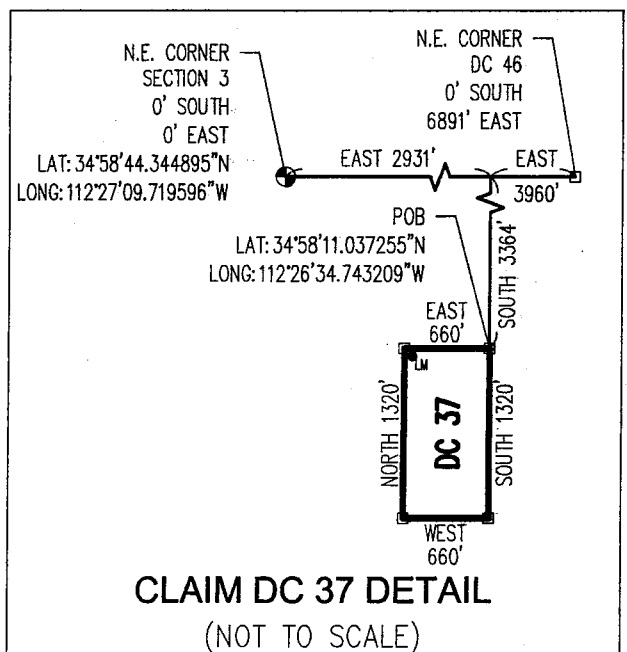


CLAIM ACREAGE = 20.00+/- ACRES

□ INDICATES CORNER OF PLACER CLAIM.  
 SET 2"x2"x5' WOODEN POST (TYPICAL).


LM • INDICATES LOCATION MONUMENT. SET 2"x2"x5' WOODEN POST (INSIDE THE PLACER CLAIM) 4' by 4' FROM A CORNER POST WITH A PLASTIC BOTTLE ATTACHED CONTAINING THE LOCATION NOTICE (TYPICAL).

LOCATORS: DRAKE CEMENT, LLC  
 5745 N Scottsdale Rd, Suite B-110,  
 Scottsdale, AZ 85250




AMC11371102

Return to:  
Mr. Marc A. Marra, Esq.  
Fennemore Craig, P.C.  
2394 E Camelback Rd, Suite 600  
Phoenix AZ 85016-3429



**LOCATION NOTICE FOR PLACER MINING CLAIM  
STATE OF ARIZONA, COUNTY OF YAVAPAI**

**NOTICE IS HEREBY GIVEN** that the *DC 38* Placer Mining claim has been located by:  
**DRAKE CEMENT, LLC**  
whose current mailing address is: 5745 N Scottsdale Rd,  
Suite B-110, Scottsdale, AZ 85250



This Placer mining claim consists of approximately **20** acres.

The general course of this claim is **North to South** and it is situated in the Puntenney Mining District, Yavapai County, Arizona. This claim is **1320** feet in length and **660** feet in width. This claim is marked by five monuments, constructed of 2" x 2" wood posts extending 4' above the ground, one at each corner and one at the location monument for this claim.

The location monument on which this Location Notice is posted is situated within:

**Section 2 (UNSURVEYED), Township 18 North, Range 2 West**, Gila and Salt River Meridian, Yavapai County, Arizona.

The location monument is set inside the **Southwest** corner of this claim, approximately 4' **East** of the **West** line of the claim and 4' **North** of the **South** line of the claim.

This claim encompasses the following Quarter Section(s), Section(s), Township(s) and Range(s):

**A portion of Section 2 (UNSURVEYED), T18N-R2W, G&SRM, Yavapai County, Arizona, as described by metes and bounds below:**

**Commencing at the Northeast corner of Section 3, T18N-R2W (Latitude 34°58'44.344895" N, Longitude 112°27'09.719596" W), Thence East 2931 feet, Thence South 2044 feet to the Northeast corner of this Claim and the Point of Beginning (Latitude 34°58'24.091036" N, Longitude 112°26'34.754821" W), Thence South 1320 feet, Thence West 660 feet, Thence North 1320 feet, Thence East 660 feet to the Point of Beginning.**

Depicted on the attached claim map.

**THE NORTHEAST CORNER OF THIS CLAIM IS 2931± EAST & 2044'± SOUTH OF THE NORTHEAST CORNER OF SECTION 3, T18N-R2W.**

Located, dated and posted on the ground this 22<sup>ND</sup> day of March, 2016.

Drake Cement, LLC (Owner)

By:   
Jody A. Stone, RLS (Agent)

PHOENIX, ARIZONA

2016 APR 26 P 1:28

RECEIVED  
BLM AZ STATE OFFICE

AMC437493

# "DC 38"

## PLACER MINING CLAIM

### A PORTION OF SECTION 2 ( UNSURVEYED )

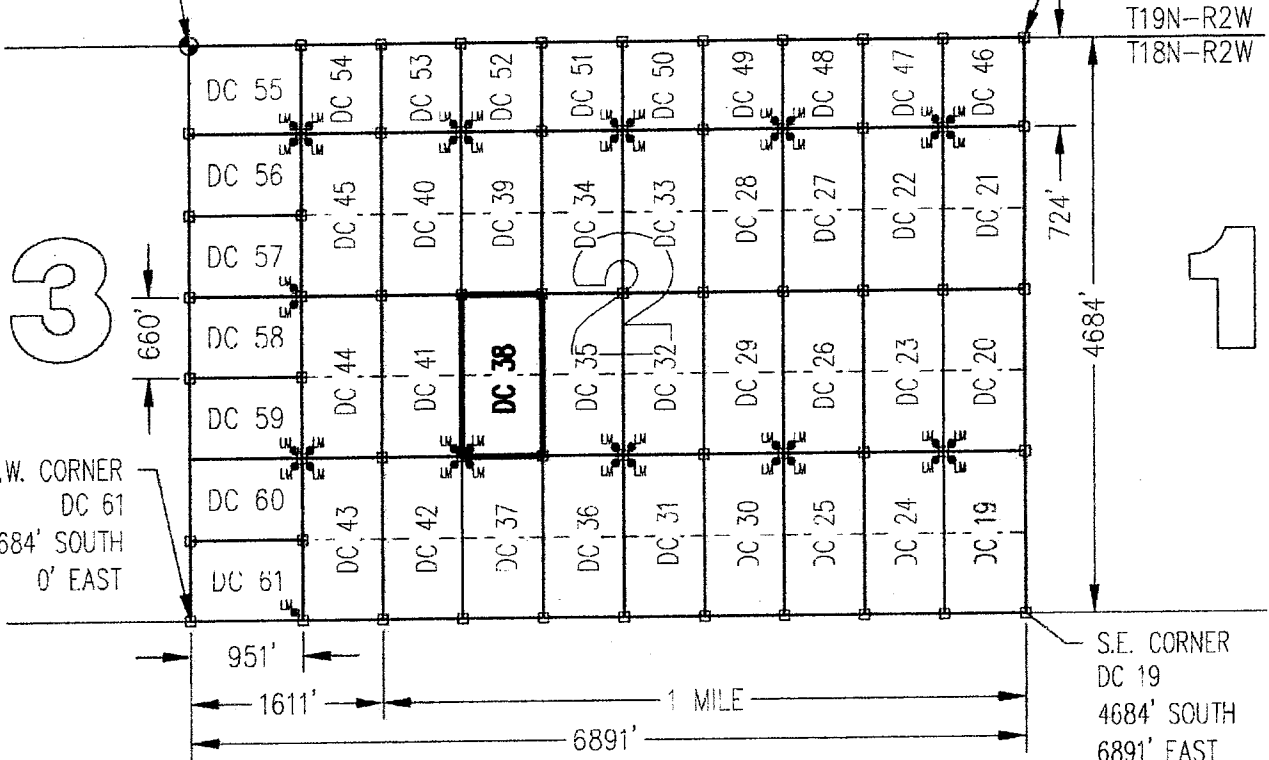


T18N-R2W, G&SRM, YAVAPAI COUNTY, AZ  
 ALL CLAIMS ARE 1320' IN LENGTH & 660' IN WIDTH

EXCEPT:  
 DC 46 THROUGH DC 54 = 724' IN LENGTH & 660' IN WIDTH  
 DC 55 = 951' IN LENGTH & 724' IN WIDTH  
 DC 56 THROUGH DC 61 = 951' IN LENGTH & 660' IN WIDTH

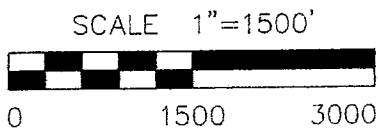
N.W. CORNER  
 DC 55  
 0' SOUTH  
 0' EAST

N.E. CORNER  
 DC 46  
 0' SOUTH  
 6891' EAST



S.W. CORNER  
 DC 61  
 4684' SOUTH  
 0' EAST

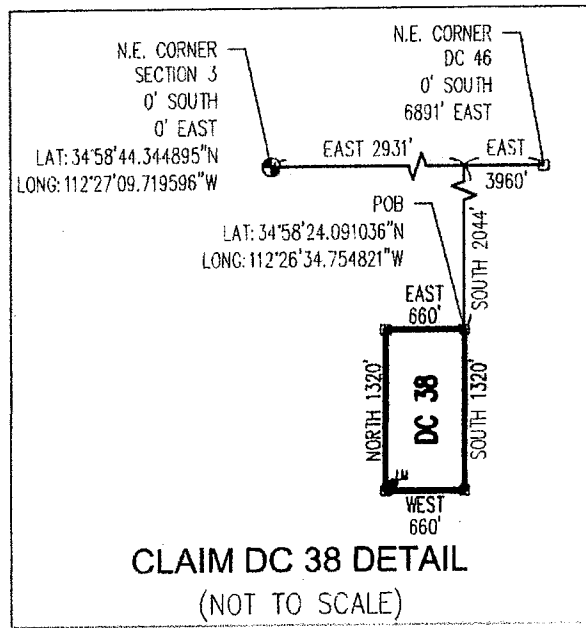
S.E. CORNER  
 DC 19  
 4684' SOUTH  
 6891' EAST



CLAIM ACREAGE = 20.00+/- ACRES

- INDICATES CORNER OF PLACER CLAIM. SET 2"x2"x5' WOODEN POST (TYPICAL).
- LM • INDICATES LOCATION MONUMENT. SET 2"x2"x5' WOODEN POST (INSIDE THE PLACER CLAIM) 4' by 4' FROM A CORNER POST WITH A PLASTIC BOTTLE ATTACHED CONTAINING THE LOCATION NOTICE (TYPICAL).

LOCATORS: DRAKE CEMENT, LLC  
 5745 N Scottsdale Rd, Suite B-110,  
 Scottsdale, AZ 85250




CUT-1107



Return to:  
Mr. Marc A. Marra, Esq.  
Fennemore Craig, P.C.  
2394 E Camelback Rd, Suite 600  
Phoenix AZ 85016-3429

**LOCATION NOTICE FOR PLACER MINING CLAIM  
STATE OF ARIZONA, COUNTY OF YAVAPAI**

**NOTICE IS HEREBY GIVEN** that the **DC 38** Placer Mining claim has been located by:  
**DRAKE CEMENT, LLC**  
whose current mailing address is: 5745 N Scottsdale Rd,  
Suite B-110, Scottsdale, AZ 85250



This Placer mining claim consists of approximately **20** acres.

The general course of this claim is **North to South** and it is situated in the Puntenney Mining District, Yavapai County, Arizona. This claim is **1320** feet in length and **660** feet in width. This claim is marked by five monuments, constructed of 2" x 2" wood posts extending 4' above the ground, one at each corner and one at the location monument for this claim.

The location monument on which this Location Notice is posted is situated within:

**Section 2 (UNSURVEYED), Township 18 North, Range 2 West**, Gila and Salt River Meridian, Yavapai County, Arizona.

The location monument is set inside the **Southwest** corner of this claim, approximately 4' **East** of the **West** line of the claim and 4' **North** of the **South** line of the claim.

This claim encompasses the following Quarter Section(s), Section(s), Township(s) and Range(s):

**A portion of Section 2 (UNSURVEYED), T18N-R2W, G&SRM, Yavapai County, Arizona, as described by metes and bounds below:**

**Commencing at the Northeast corner of Section 3, T18N-R2W (Latitude 34°58'44.344895" N, Longitude 112°27'09.719596" W), Thence East 2931 feet, Thence South 2044 feet to the Northeast corner of this Claim and the Point of Beginning (Latitude 34°58'24.091036" N, Longitude 112°26'34.754821" W), Thence South 1320 feet, Thence West 660 feet, Thence North 1320 feet, Thence East 660 feet to the Point of Beginning.**

Depicted on the attached claim map.

**THE NORTHEAST CORNER OF THIS CLAIM IS 2931± EAST & 2044'± SOUTH OF THE NORTHEAST CORNER OF SECTION 3, T18N-R2W.**

Located, dated and posted on the ground this 22<sup>nd</sup> day of March, 2016.

Drake Cement, LLC (Owner)

By:   
Jedy A. Stone, RLS (Agent)

AMC 437493

# "DC 38"

## PLACER MINING CLAIM

### A PORTION OF SECTION 2 ( UNSURVEYED )



T18N-R2W, G&SRM, YAVAPAI COUNTY, AZ  
 ALL CLAIMS ARE 1320' IN LENGTH & 660' IN WIDTH

EXCEPT:  
 DC 46 THROUGH DC 54 = 724' IN LENGTH & 660' IN WIDTH  
 DC 55 = 951' IN LENGTH & 724' IN WIDTH  
 DC 56 THROUGH DC 61 = 951' IN LENGTH & 660' IN WIDTH

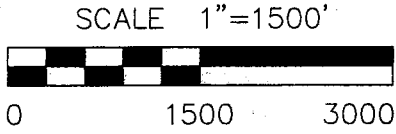
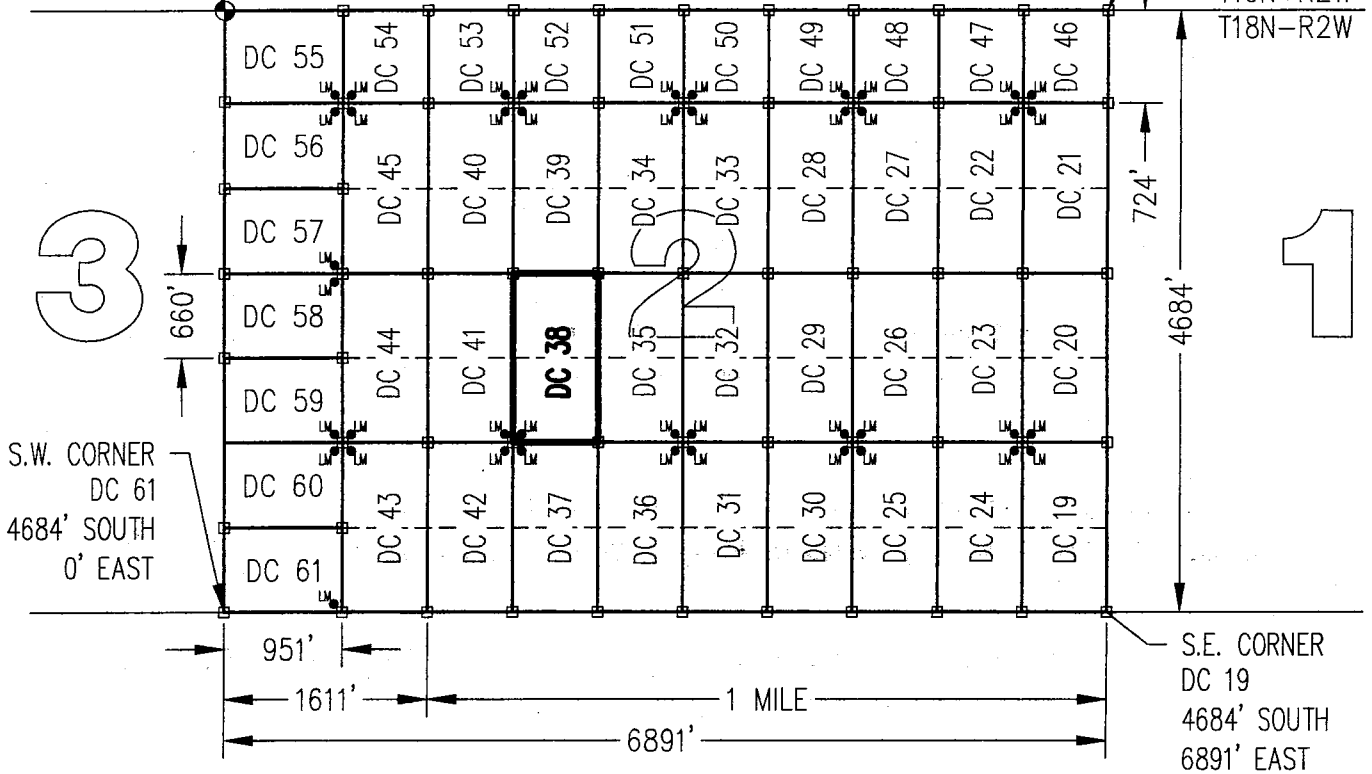
N.W. CORNER  
 DC 55  
 0' SOUTH  
 0' EAST

N.E. CORNER  
 DC 46  
 0' SOUTH  
 6891' EAST

T19N-R2W  
 T18N-R2W

3

1

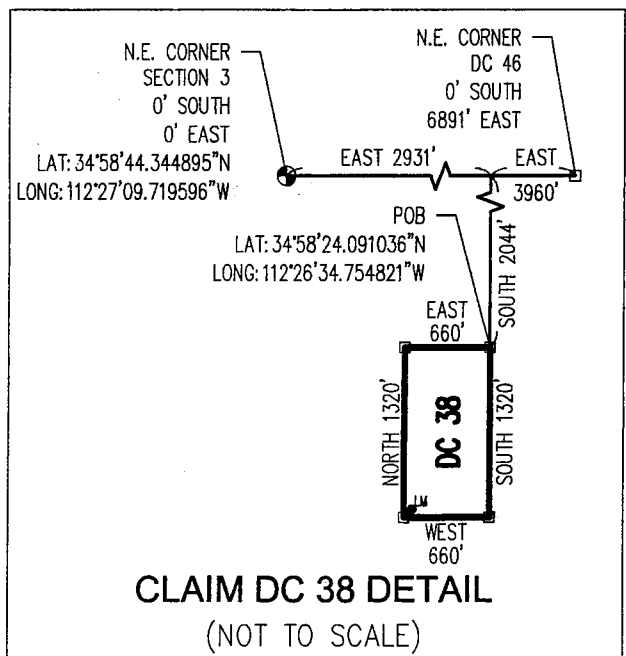


CLAIM ACREAGE = 20.00+/- ACRES

□ INDICATES CORNER OF PLACER CLAIM.  
 SET 2"x2"x5' WOODEN POST (TYPICAL).

LM • INDICATES LOCATION MONUMENT. SET 2"x2"x5' WOODEN  
 POST (INSIDE THE PLACER CLAIM) 4' by 4' FROM A  
 CORNER POST WITH A PLASTIC BOTTLE ATTACHED  
 CONTAINING THE LOCATION NOTICE. (TYPICAL).

LOCATORS: DRAKE CEMENT, LLC  
 5745 N Scottsdale Rd, Suite B-110,  
 Scottsdale, AZ 85250




CUTLEWORTH

Return to:  
Mr. Marc A. Marra, Esq.  
Fennemore Craig, P.C.  
2394 E Camelback Rd, Suite 600  
Phoenix AZ 85016-3429



**LOCATION NOTICE FOR PLACER MINING CLAIM  
STATE OF ARIZONA, COUNTY OF YAVAPAI**

**NOTICE IS HEREBY GIVEN** that the **DC 39** Placer Mining claim has been located by:  
**DRAKE CEMENT, LLC**  
whose current mailing address is: 5745 N Scottsdale Rd,  
Suite B-110, Scottsdale, AZ 85250



RECEIVED  
BLM AZ STATE OFFICE

AMC 437494

This Placer mining claim consists of approximately **20** acres.

The general course of this claim is **North to South** and it is situated in the Puntenney Mining District, Yavapai County, Arizona. This claim is **1320** feet in length and **660** feet in width. This claim is marked by five monuments, constructed of 2" x 2" wood posts extending 4' above the ground, one at each corner and one at the location monument for this claim.

The location monument on which this Location Notice is posted is situated within:

**Section 2 (UNSURVEYED), Township 18 North, Range 2 West**, Gila and Salt River Meridian, Yavapai County, Arizona.

The location monument is set inside the **Northwest** corner of this claim, approximately 4' **East** of the **West** line of the claim and 4' **South** of the **North** line of the claim.

This claim encompasses the following Quarter Section(s), Section(s), Township(s) and Range(s):

**A portion of Section 2 (UNSURVEYED), T18N-R2W, G&SRM, Yavapai County, Arizona, as described by metes and bounds below:**


**Commencing at the Northeast corner of Section 3, T18N-R2W (Latitude 34°58'44.344895" N, Longitude 112°27'09.719596" W), Thence East 2931 feet, Thence South 724 feet to the Northeast corner of this Claim and the Point of Beginning (Latitude 34°58'37.144810" N, Longitude 112°26'34.766519" W), Thence South 1320 feet, Thence West 660 feet, Thence North 1320 feet, Thence East 660 feet to the Point of Beginning.**

Depicted on the attached claim map.

**THE NORTHEAST CORNER OF THIS CLAIM IS 2931'± EAST & 724'± SOUTH OF THE NORTHEAST CORNER OF SECTION 3, T18N-R2W.**

Located, dated and posted on the ground this 22<sup>nd</sup> day of March, 2016.

Drake Cement, LLC (Owner)

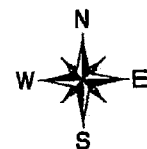
By:   
Jody A. Stone, RLS (Agent)

RECEIVED  
BLM AZ STATE OFFICE  
2016 APR 26 P 1:2  
PHOENIX, ARIZONA

# "DC 39"

## PLACER MINING CLAIM

### A PORTION OF SECTION 2 (UNSURVEYED)

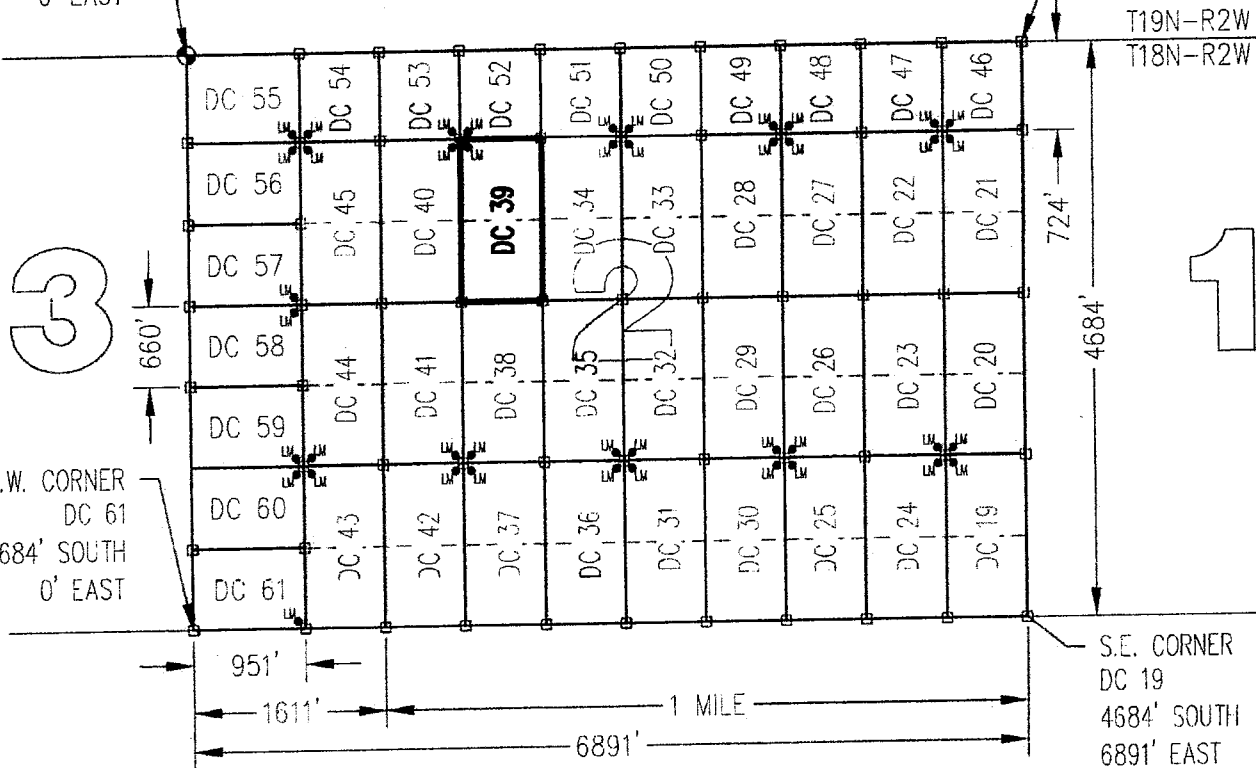


T18N-R2W, G&SRM, YAVAPAI COUNTY, AZ  
 ALL CLAIMS ARE 1320' IN LENGTH & 660' IN WIDTH  
 EXCEPT:

DC 46 THROUGH DC 54 = 724' IN LENGTH & 660' IN WIDTH  
 DC 55 = 951' IN LENGTH & 724' IN WIDTH  
 DC 56 THROUGH DC 61 = 951' IN LENGTH & 660' IN WIDTH

N.W. CORNER  
 DC 55  
 0' SOUTH  
 0' EAST

N.E. CORNER  
 DC 46  
 0' SOUTH  
 6891' EAST




3

1

S.W. CORNER  
 DC 61  
 4684' SOUTH  
 0' EAST

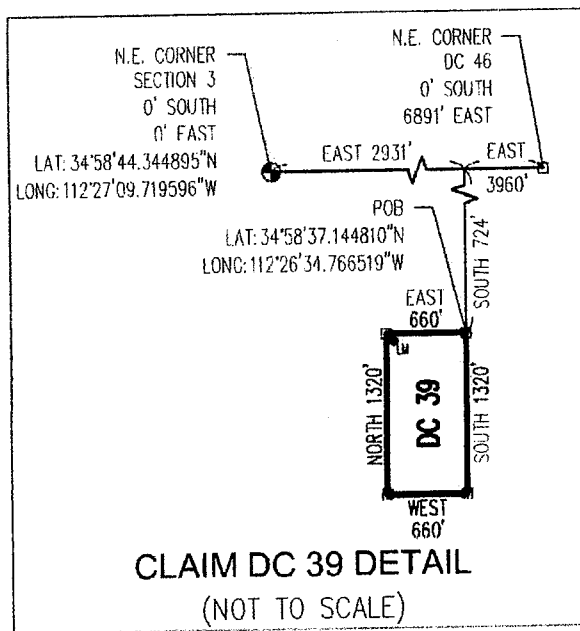
S.E. CORNER  
 DC 19  
 4684' SOUTH  
 6891' EAST



CLAIM ACREAGE = 20.00+/- ACRES

- INDICATES CORNER OF PLACER CLAIM.  
 SET 2"x2"x5' WOODEN POST (TYPICAL).
- LM • INDICATES LOCATION MONUMENT. SET 2"x2"x5' WOODEN  
 POST (INSIDE THE PLACER CLAIM) 4' by 4' FROM A  
 CORNER POST WITH A PLASTIC BOTTLE ATTACHED  
 CONTAINING THE LOCATION NOTICE (TYPICAL).

LOCATORS: DRAKE CEMENT, LLC  
 5745 N Scottsdale Rd, Suite B-110,  
 Scottsdale, AZ 85250




A1C113711911

Return to:  
Mr. Marc A. Marra, Esq.  
Fennemore Craig, P.C.  
2394 E Camelback Rd, Suite 600  
Phoenix AZ 85016-3429

**LOCATION NOTICE FOR PLACER MINING CLAIM  
STATE OF ARIZONA, COUNTY OF YAVAPAI**

**NOTICE IS HEREBY GIVEN** that the **DC 39** Placer Mining claim has been located by:  
**DRAKE CEMENT, LLC**  
whose current mailing address is: 5745 N Scottsdale Rd,  
Suite B-110, Scottsdale, AZ 85250



This Placer mining claim consists of approximately **20** acres.

The general course of this claim is **North to South** and it is situated in the Puntenney Mining District, Yavapai County, Arizona. This claim is **1320** feet in length and **660** feet in width. This claim is marked by five monuments, constructed of 2" x 2" wood posts extending 4' above the ground, one at each corner and one at the location monument for this claim.

The location monument on which this Location Notice is posted is situated within:

**Section 2 (UNSURVEYED), Township 18 North, Range 2 West**, Gila and Salt River Meridian, Yavapai County, Arizona.

The location monument is set inside the **Northwest** corner of this claim, approximately 4' **East** of the **West** line of the claim and 4' **South** of the **North** line of the claim.

This claim encompasses the following Quarter Section(s), Section(s), Township(s) and Range(s):

**A portion of Section 2 (UNSURVEYED), T18N-R2W, G&SRM, Yavapai County, Arizona, as described by metes and bounds below:**


**Commencing at the Northeast corner of Section 3, T18N-R2W (Latitude 34°58'44.344895" N, Longitude 112°27'09.719596" W), Thence East 2931 feet, Thence South 724 feet to the Northeast corner of this Claim and the Point of Beginning (Latitude 34°58'37.144810" N, Longitude 112°26'34.766519" W), Thence South 1320 feet, Thence West 660 feet, Thence North 1320 feet, Thence East 660 feet to the Point of Beginning.**

Depicted on the attached claim map.

**THE NORTHEAST CORNER OF THIS CLAIM IS 2931'± EAST & 724'± SOUTH OF THE NORTHEAST CORNER OF SECTION 3, T18N-R2W.**

Located, dated and posted on the ground this 22<sup>nd</sup> day of March, 2016.

Drake Cement, LLC (Owner)

By:   
Jody A. Stone, RLS (Agent)

AMC 437494

# "DC 39" PLACER MINING CLAIM A PORTION OF SECTION 2 (UNSURVEYED)

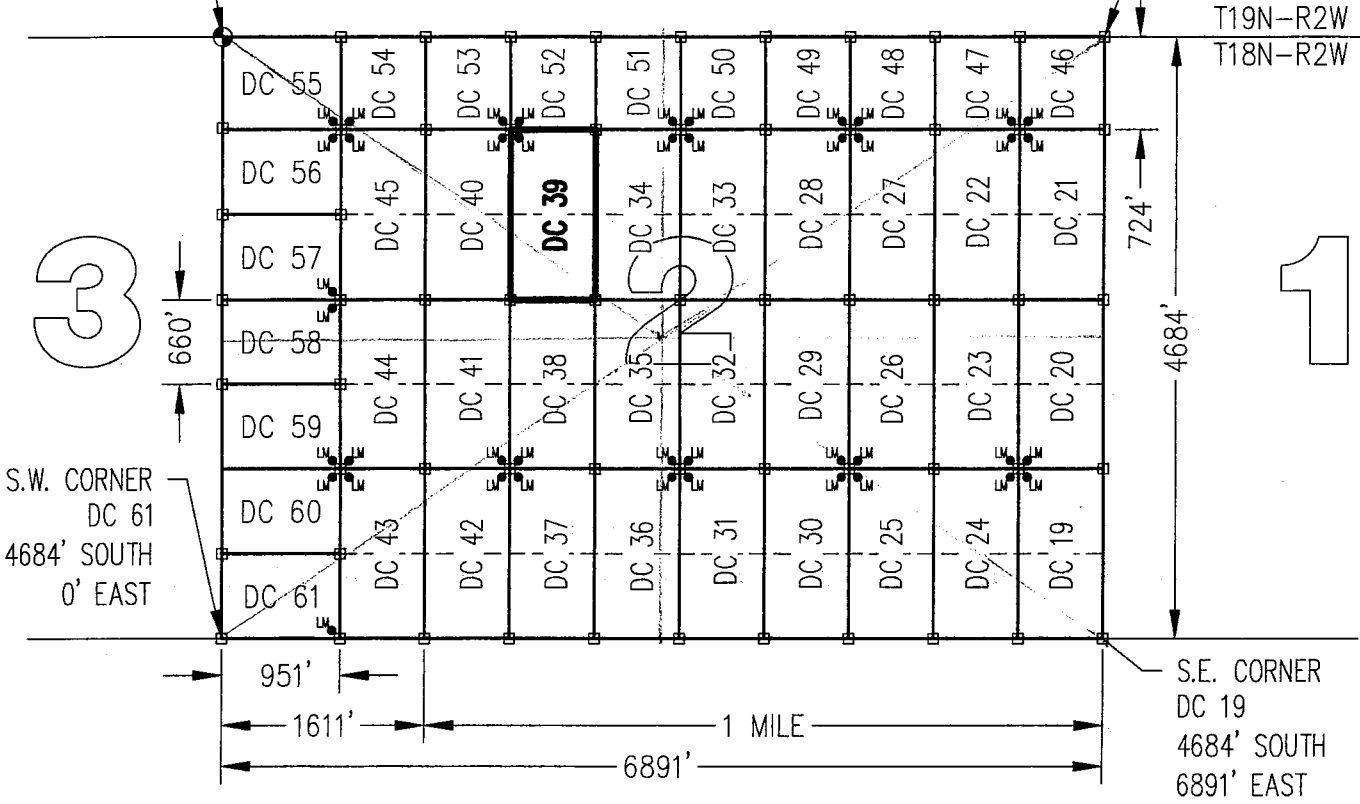


T18N-R2W, G&SRM, YAVAPAI COUNTY, AZ  
ALL CLAIMS ARE 1320' IN LENGTH & 660' IN WIDTH

EXCEPT:  
DC 46 THROUGH DC 54 = 724' IN LENGTH & 660' IN WIDTH  
DC 55 = 951' IN LENGTH & 724' IN WIDTH  
DC 56 THROUGH DC 61 = 951' IN LENGTH & 660' IN WIDTH

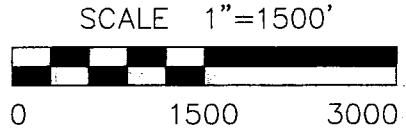
N.W. CORNER  
DC 55  
0' SOUTH  
0' EAST

N.E. CORNER  
DC 46  
0' SOUTH  
6891' EAST



S.W. CORNER  
DC 61  
4684' SOUTH  
0' EAST

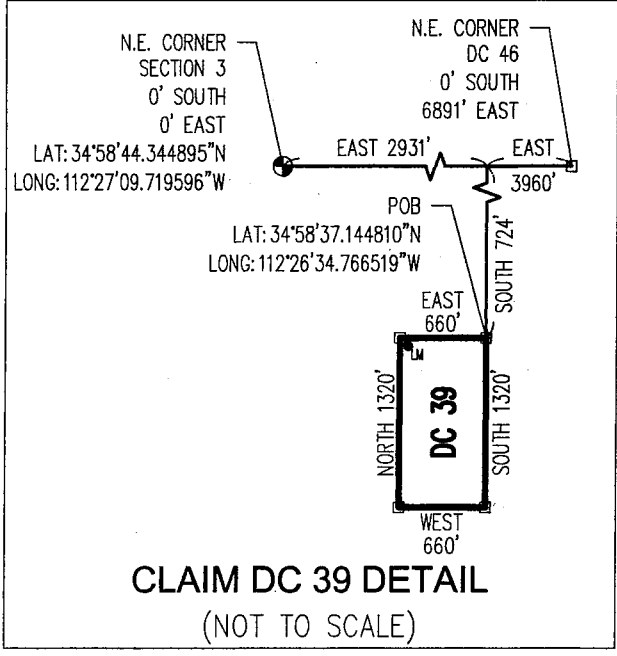
S.E. CORNER  
DC 19  
4684' SOUTH  
6891' EAST



CLAIM ACREAGE = 20.00+/- ACRES

- INDICATES CORNER OF PLACER CLAIM.  
SET 2"x2"x5' WOODEN POST (TYPICAL).
- LM • INDICATES LOCATION MONUMENT. SET 2"x2"x5' WOODEN POST (INSIDE THE PLACER CLAIM) 4' by 4' FROM A CORNER POST WITH A PLASTIC BOTTLE ATTACHED CONTAINING THE LOCATION NOTICE (TYPICAL).

LOCATORS: DRAKE CEMENT, LLC  
5745 N Scottsdale Rd, Suite B-110,  
Scottsdale, AZ 85250




AMC437194

Return to:  
Mr. Marc A. Marra, Esq.  
Fennemore Craig, P.C.  
2394 E Camelback Rd, Suite 600  
Phoenix AZ 85016-3429



**LOCATION NOTICE FOR PLACER MINING CLAIM  
STATE OF ARIZONA, COUNTY OF YAVAPAI**

**NOTICE IS HEREBY GIVEN** that the **DC 40** Placer Mining claim has been located by:  
**DRAKE CEMENT, LLC**  
whose current mailing address is: 5745 N Scottsdale Rd,  
Suite B-110, Scottsdale, AZ 85250



RECEIVED  
BLM AZ STATE OFFICE

This Placer mining claim consists of approximately **20** acres.

The general course of this claim is **North to South** and it is situated in the Puntenney Mining District, Yavapai County, Arizona. This claim is **1320** feet in length and **660** feet in width. This claim is marked by five monuments, constructed of 2" x 2" wood posts extending 4' above the ground, one at each corner and one at the location monument for this claim.

The location monument on which this Location Notice is posted is situated within:

**Section 2 (UNSURVEYED), Township 18 North, Range 2 West**, Gila and Salt River Meridian, Yavapai County, Arizona.

The location monument is set inside the **Northeast** corner of this claim, approximately 4' **West** of the **East** line of the claim and 4' **South** of the **North** line of the claim.

This claim encompasses the following Quarter Section(s), Section(s), Township(s) and Range(s):

**A portion of Section 2 (UNSURVEYED), T18N-R2W, G&SRM, Yavapai County, Arizona, as described by metes and bounds below:**


**Commencing at the Northeast corner of Section 3, T18N-R2W (Latitude 34°58'44.344895" N, Longitude 112°27'09.719596" W), Thence East 2271 feet, Thence South 724 feet to the Northeast corner of this Claim and the Point of Beginning (Latitude 34°58'37.140017" N, Longitude 112°26'42.696253" W), Thence South 1320 feet, Thence West 660 feet, Thence North 1320 feet, Thence East 660 feet to the Point of Beginning.**

Depicted on the attached claim map.

**THE NORTHEAST CORNER OF THIS CLAIM IS 2271'± EAST & 724'± SOUTH OF THE NORTHEAST CORNER OF SECTION 3, T18N-R2W.**

Located, dated and posted on the ground this 22<sup>ND</sup> day of March, 2016.

Drake Cement, LLC (Owner)

By:   
Jody A. Stone, RLS (Agent)

PHOENIX, ARIZONA

2016 APR 26 P 1:2

RECEIVED  
BLM AZ STATE OFFICE

AMC 437495

# "DC 40" PLACER MINING CLAIM A PORTION OF SECTION 2 (UNSURVEYED)



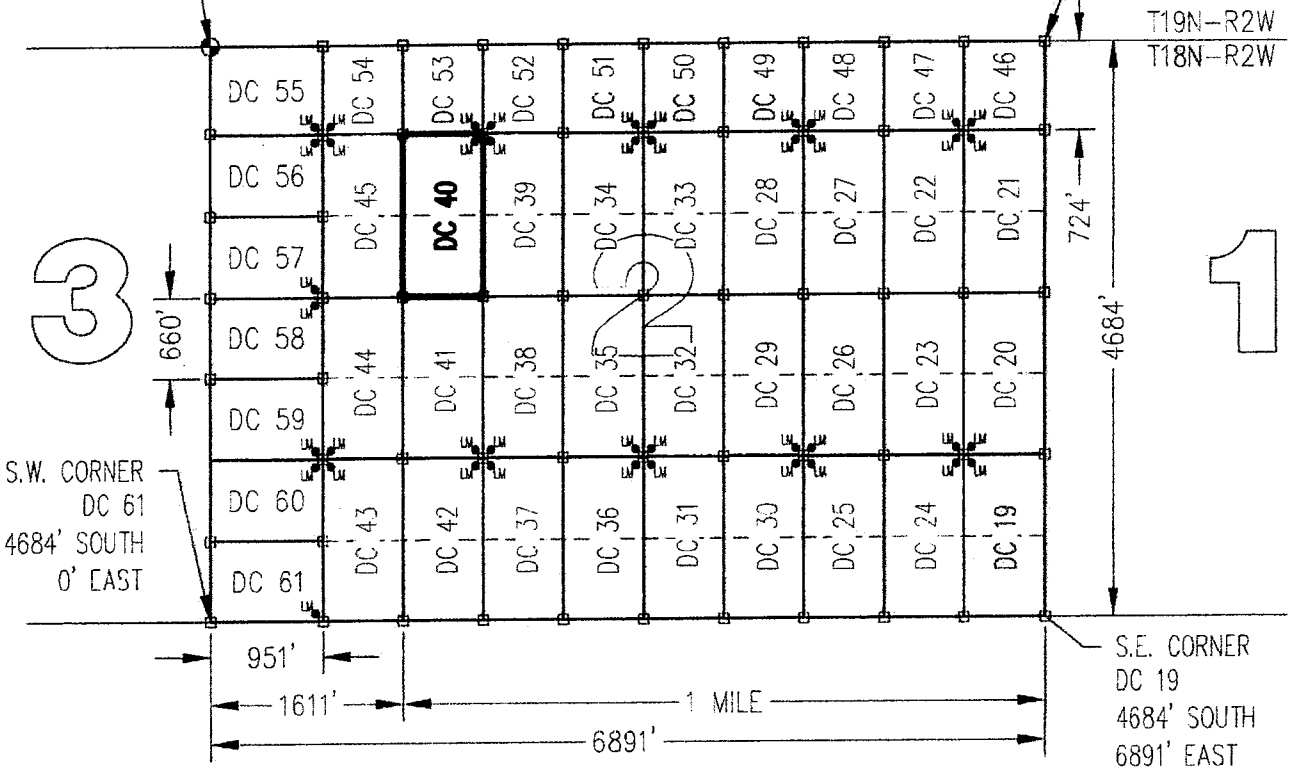
T18N-R2W, G&SRM, YAVAPAI COUNTY, AZ  
ALL CLAIMS ARE 1320' IN LENGTH & 660' IN WIDTH

EXCEPT:

DC 46 THROUGH DC 54 = 724' IN LENGTH & 660' IN WIDTH  
DC 55 = 951' IN LENGTH & 724' IN WIDTH  
DC 56 THROUGH DC 61 = 951' IN LENGTH & 660' IN WIDTH

N.W. CORNER  
DC 55  
0' SOUTH  
0' EAST

N.E. CORNER  
DC 46  
0' SOUTH  
6891' EAST

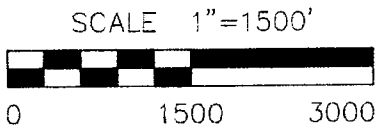


3

1

S.W. CORNER  
DC 61  
4684' SOUTH  
0' EAST

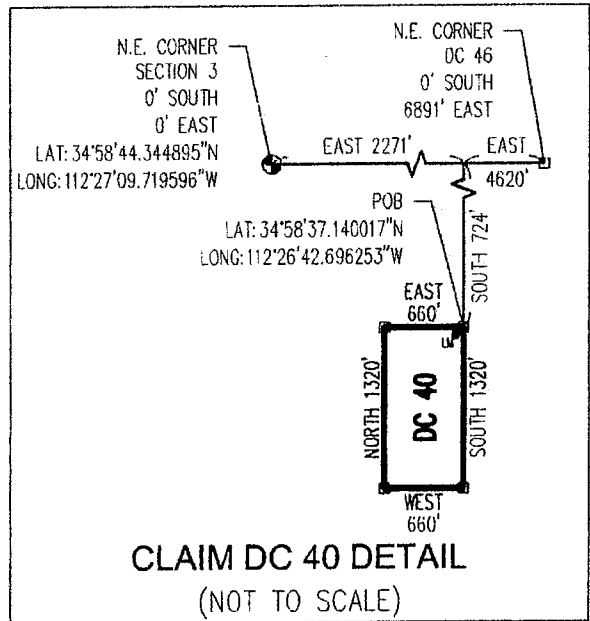
S.E. CORNER  
DC 19  
4684' SOUTH  
6891' EAST



CLAIM ACREAGE = 20.00+/- ACRES

- INDICATES CORNER OF PLACER CLAIM. SET 2"x2"x5' WOODEN POST (TYPICAL).
- LM • INDICATES LOCATION MONUMENT. SET 2"x2"x5' WOODEN POST (INSIDE THE PLACER CLAIM) 4' by 4' FROM A CORNER POST WITH A PLASTIC BOTTLE ATTACHED CONTAINING THE LOCATION NOTICE (TYPICAL).

LOCATORS: DRAKE CEMENT, LLC  
5745 N Scottsdale Rd, Suite B-110,  
Scottsdale, AZ 85250




ANCL 37495



Return to:  
Mr. Marc A. Marra, Esq.  
Fennemore Craig, P.C.  
2394 E Camelback Rd, Suite 600  
Phoenix AZ 85016-3429

**LOCATION NOTICE FOR PLACER MINING CLAIM  
STATE OF ARIZONA, COUNTY OF YAVAPAI**

**NOTICE IS HEREBY GIVEN** that the **DC 40** Placer Mining claim has been located by:  
**DRAKE CEMENT, LLC**  
whose current mailing address is: 5745 N Scottsdale Rd,  
Suite B-110, Scottsdale, AZ 85250



RECEIVED  
BLM AZ STATE OFFICE

This Placer mining claim consists of approximately **20** acres.

The general course of this claim is **North to South** and it is situated in the Puntenney Mining District, Yavapai County, Arizona. This claim is **1320** feet in length and **660** feet in width. This claim is marked by five monuments, constructed of 2" x 2" wood posts extending 4' above the ground, one at each corner and one at the location monument for this claim.

The location monument on which this Location Notice is posted is situated within:

**Section 2 (UNSURVEYED), Township 18 North, Range 2 West, Gila and Salt River Meridian, Yavapai County, Arizona.**

The location monument is set inside the **Northeast** corner of this claim, approximately 4' **West** of the **East** line of the claim and 4' **South** of the **North** line of the claim.

This claim encompasses the following Quarter Section(s), Section(s), Township(s) and Range(s):

**A portion of Section 2 (UNSURVEYED), T18N-R2W, G&SRM, Yavapai County, Arizona, as described by metes and bounds below:**

**Commencing at the Northeast corner of Section 3, T18N-R2W (Latitude 34°58'44.344895" N, Longitude 112°27'09.719596" W), Thence East 2271 feet, Thence South 724 feet to the Northeast corner of this Claim and the Point of Beginning (Latitude 34°58'37.140017" N, Longitude 112°26'42.696253" W), Thence South 1320 feet, Thence West 660 feet, Thence North 1320 feet, Thence East 660 feet to the Point of Beginning.**

Depicted on the attached claim map.

**THE NORTHEAST CORNER OF THIS CLAIM IS 2271'± EAST & 724'± SOUTH OF THE NORTHEAST CORNER OF SECTION 3, T18N-R2W.**

Located, dated and posted on the ground this 22<sup>ND</sup> day of March, 2016.

Drake Cement, LLC (Owner)

By:   
Jody A. Stone, RLS (Agent)

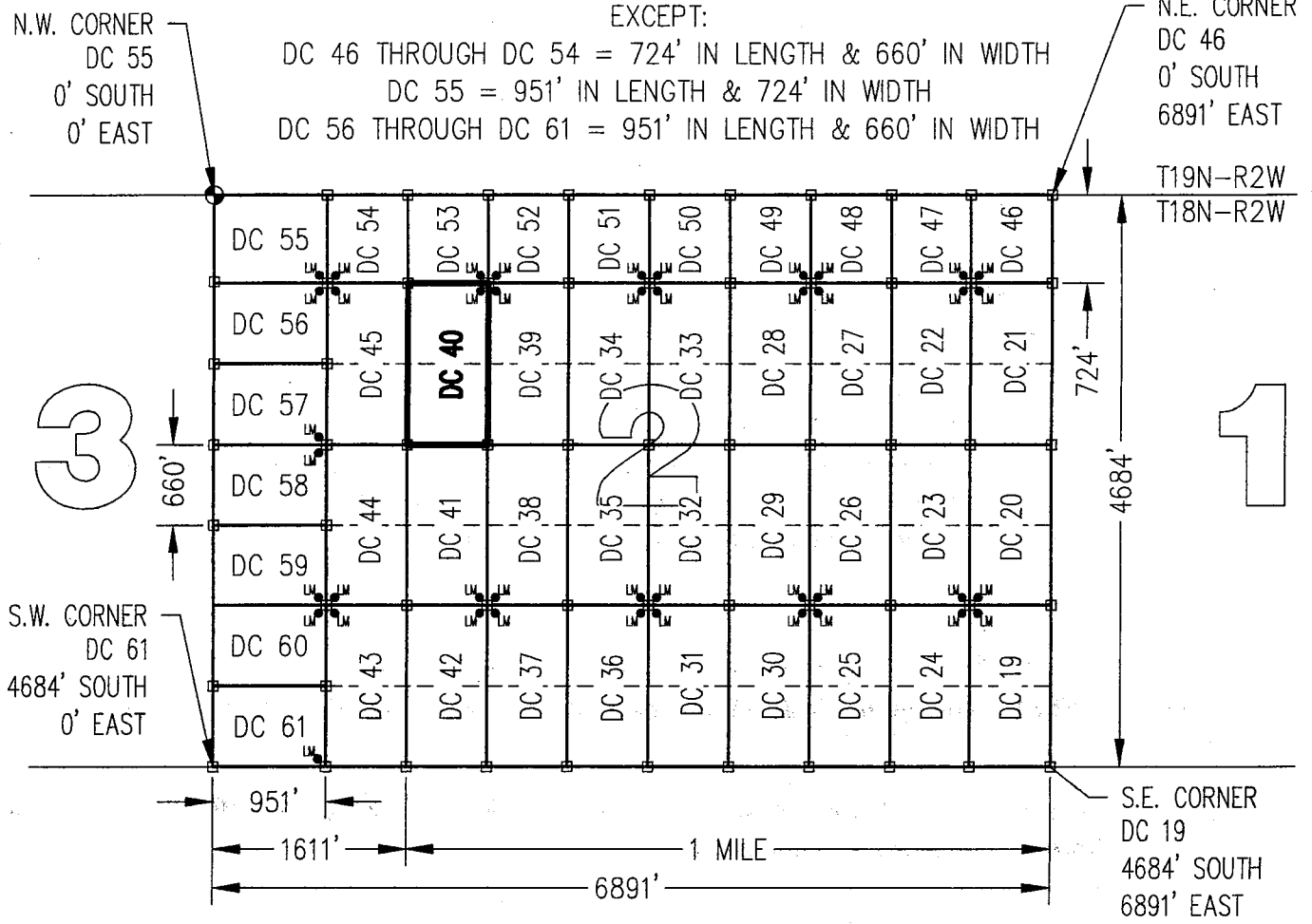
AMC 437495

# "DC 40" PLACER MINING CLAIM A PORTION OF SECTION 2 (UNSURVEYED)




T18N-R2W, G&SRM, YAVAPAI COUNTY, AZ  
ALL CLAIMS ARE 1320' IN LENGTH & 660' IN WIDTH

EXCEPT:  
DC 46 THROUGH DC 54 = 724' IN LENGTH & 660' IN WIDTH  
DC 55 = 951' IN LENGTH & 724' IN WIDTH  
DC 56 THROUGH DC 61 = 951' IN LENGTH & 660' IN WIDTH



3

1

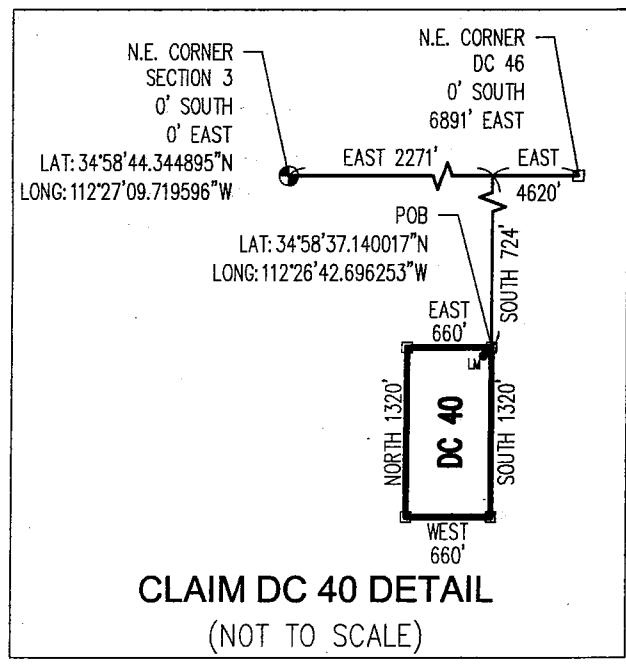


CLAIM ACREAGE = 20.00+/- ACRES

□ INDICATES CORNER OF PLACER CLAIM.  
SET 2"x2"x5' WOODEN POST (TYPICAL).

LM • INDICATES LOCATION MONUMENT. SET 2"x2"x5' WOODEN POST (INSIDE THE PLACER CLAIM) 4' by 4' FROM A CORNER POST WITH A PLASTIC BOTTLE ATTACHED CONTAINING THE LOCATION NOTICE (TYPICAL).

LOCATORS: DRAKE CEMENT, LLC  
5745 N Scottsdale Rd, Suite B-110,  
Scottsdale, AZ 85250




ANCH 37495

Return to:  
Mr. Marc A. Marra, Esq.  
Fennemore Craig, P.C.  
2394 E Camelback Rd, Suite 600  
Phoenix AZ 85016-3429



**LOCATION NOTICE FOR PLACER MINING CLAIM  
STATE OF ARIZONA, COUNTY OF YAVAPAI**

**NOTICE IS HEREBY GIVEN** that the **DC 41** Placer Mining claim has been located by:  
**DRAKE CEMENT, LLC**  
whose current mailing address is: 5745 N Scottsdale Rd,  
Suite B-110, Scottsdale, AZ 85250



RECEIVED  
BLM AZ STATE OFFICE

This Placer mining claim consists of approximately **20** acres.

The general course of this claim is **North to South** and it is situated in the Puntenney Mining District, Yavapai County, Arizona. This claim is **1320** feet in length and **660** feet in width. This claim is marked by five monuments, constructed of 2" x 2" wood posts extending 4' above the ground, one at each corner and one at the location monument for this claim.

The location monument on which this Location Notice is posted is situated within:

**Section 2 (UNSURVEYED), Township 18 North, Range 2 West**, Gila and Salt River Meridian, Yavapai County, Arizona.

The location monument is set inside the **Southeast** corner of this claim, approximately 4' **West** of the **East** line of the claim and 4' **North** of the **South** line of the claim.

This claim encompasses the following Quarter Section(s), Section(s), Township(s) and Range(s):

**A portion of Section 2 (UNSURVEYED), T18N-R2W, G&SRM, Yavapai County, Arizona, as described by metes and bounds below:**

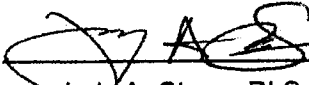
**Commencing at the Northeast corner of Section 3, T18N-R2W (Latitude 34°58'44.344895" N, Longitude 112°27'09.719596" W), Thence East 2271 feet, Thence South 2044 feet to the Northeast corner of this Claim and the Point of Beginning (Latitude 34°58'24.086247" N, Longitude 112°26'42.684206" W), Thence South 1320 feet, Thence West 660 feet, Thence North 1320 feet, Thence East 660 feet to the Point of Beginning.**

Depicted on the attached claim map.

**THE NORTHEAST CORNER OF THIS CLAIM IS 2271'± EAST & 2044'± SOUTH OF THE NORTHEAST CORNER OF SECTION 3, T18N-R2W.**

Located, dated and posted on the ground this 22<sup>ND</sup> day of March, 2016.

Drake Cement, LLC (Owner)

By:   
Jody A. Stone, RLS (Agent)

PHOENIX, ARIZONA

2016 APR 26 P 1:1

RECEIVED  
BLM AZ STATE OFFICE

AMC437496

# "DC 41"

## PLACER MINING CLAIM

### A PORTION OF SECTION 2 ( UNSURVEYED )

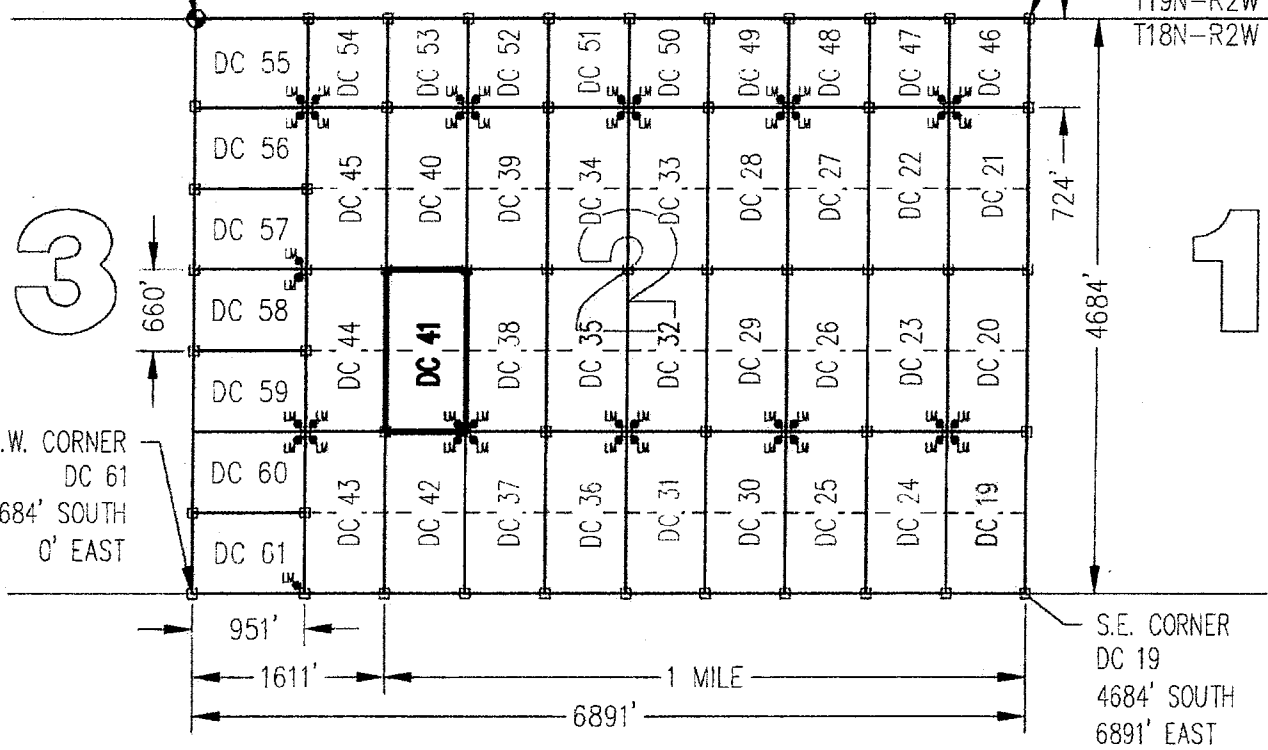


T18N-R2W, G&SRM, YAVAPAI COUNTY, AZ  
 ALL CLAIMS ARE 1320' IN LENGTH & 660' IN WIDTH

EXCEPT:  
 DC 46 THROUGH DC 54 = 724' IN LENGTH & 660' IN WIDTH  
 DC 55 = 951' IN LENGTH & 724' IN WIDTH  
 DC 56 THROUGH DC 61 = 951' IN LENGTH & 660' IN WIDTH

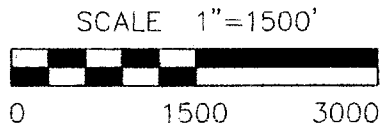
N.W. CORNER  
 DC 55  
 0' SOUTH  
 0' EAST

N.E. CORNER  
 DC 46  
 0' SOUTH  
 6891' EAST



S.W. CORNER  
 DC 61  
 4684' SOUTH  
 0' EAST

S.E. CORNER  
 DC 19  
 4684' SOUTH  
 6891' EAST

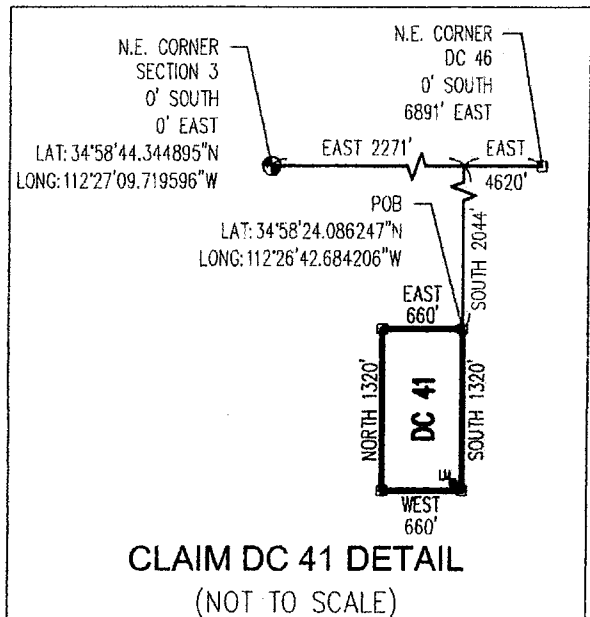


CLAIM ACREAGE = 20.00+/- ACRES

□ INDICATES CORNER OF PLACER CLAIM.  
 SET 2"x2"x5' WOODEN POST (TYPICAL).

LM • INDICATES LOCATION MONUMENT. SET 2"x2"x5' WOODEN  
 POST (INSIDE THE PLACER CLAIM) 4' by 4' FROM A  
 CORNER POST WITH A PLASTIC BOTTLE ATTACHED  
 CONTAINING THE LOCATION NOTICE (TYPICAL).

LOCATORS: DRAKE CEMENT, LLC  
 5745 N Scottsdale Rd, Suite B-110,  
 Scottsdale, AZ 85250




APR 13 2019

Return to:  
Mr. Marc A. Marra, Esq.  
Fennemore Craig, P.C.  
2394 E Camelback Rd, Suite 600  
Phoenix AZ 85016-3429

**LOCATION NOTICE FOR PLACER MINING CLAIM  
STATE OF ARIZONA, COUNTY OF YAVAPAI**

**NOTICE IS HEREBY GIVEN** that the **DC 41** Placer Mining claim has been located by:  
**DRAKE CEMENT, LLC**  
whose current mailing address is: 5745 N Scottsdale Rd,  
Suite B-110, Scottsdale, AZ 85250



This Placer mining claim consists of approximately **20** acres.

The general course of this claim is **North to South** and it is situated in the Puntenney Mining District, Yavapai County, Arizona. This claim is **1320** feet in length and **660** feet in width. This claim is marked by five monuments, constructed of 2" x 2" wood posts extending 4' above the ground, one at each corner and one at the location monument for this claim.

The location monument on which this Location Notice is posted is situated within:

**Section 2 (UNSURVEYED), Township 18 North, Range 2 West, Gila and Salt River Meridian, Yavapai County, Arizona.**

The location monument is set inside the **Southeast** corner of this claim, approximately 4' **West** of the **East** line of the claim and 4' **North** of the **South** line of the claim.

This claim encompasses the following Quarter Section(s), Section(s), Township(s) and Range(s):

**A portion of Section 2 (UNSURVEYED), T18N-R2W, G&SRM, Yavapai County, Arizona, as described by metes and bounds below:**

**Commencing at the Northeast corner of Section 3, T18N-R2W (Latitude 34°58'44.344895" N, Longitude 112°27'09.719596" W), Thence East 2271 feet, Thence South 2044 feet to the Northeast corner of this Claim and the Point of Beginning (Latitude 34°58'24.086247" N, Longitude 112°26'42.684206" W), Thence South 1320 feet, Thence West 660 feet, Thence North 1320 feet, Thence East 660 feet to the Point of Beginning.**

Depicted on the attached claim map.

**THE NORTHEAST CORNER OF THIS CLAIM IS 2271'± EAST & 2044'± SOUTH OF THE NORTHEAST CORNER OF SECTION 3, T18N-R2W.**

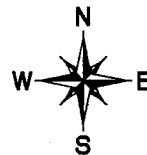
Located, dated and posted on the ground this 22<sup>ND</sup> day of March, 2016.

Drake Cement, LLC (Owner)

By:   
Jody A. Stone, RLS (Agent)

AMC137496

# "DC 41" PLACER MINING CLAIM A PORTION OF SECTION 2 (UNSURVEYED)



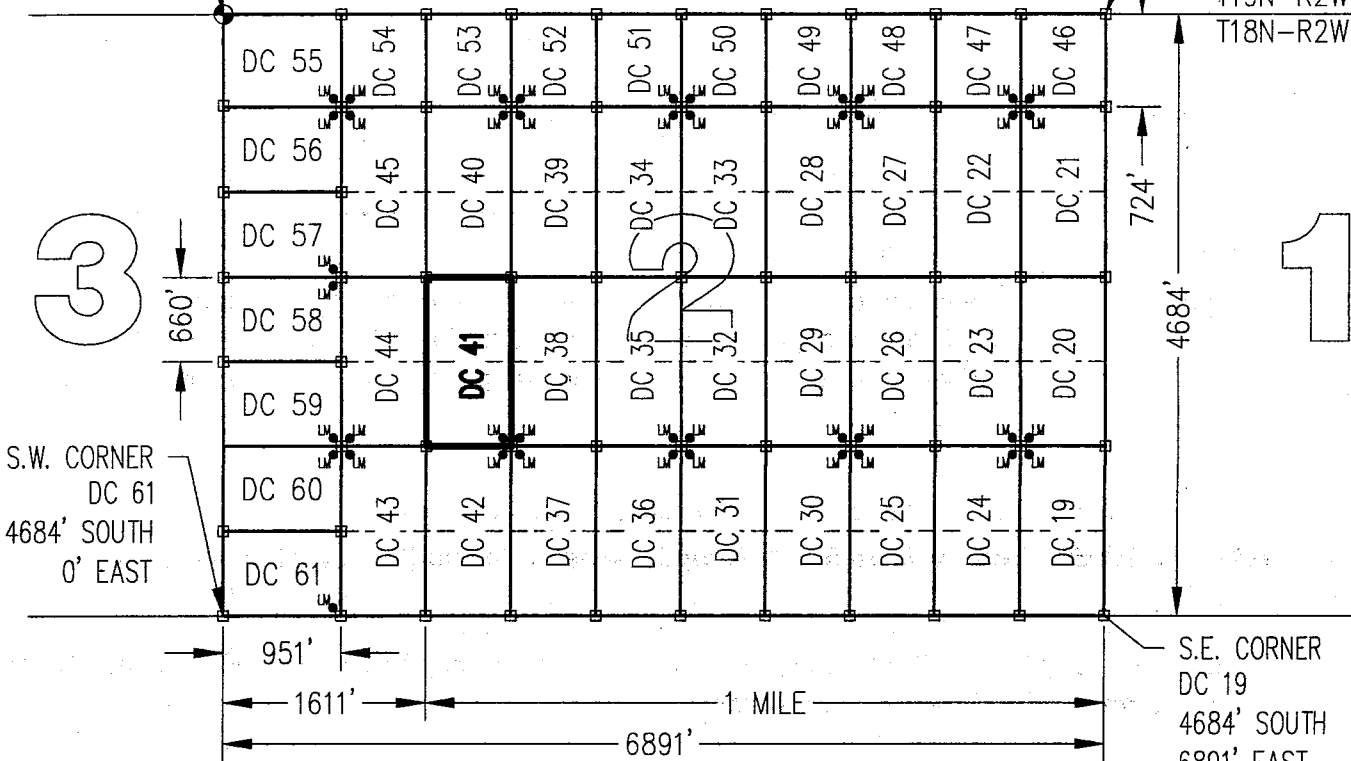
T18N-R2W, G&SRM, YAVAPAI COUNTY, AZ  
ALL CLAIMS ARE 1320' IN LENGTH & 660' IN WIDTH

EXCEPT:  
DC 46 THROUGH DC 54 = 724' IN LENGTH & 660' IN WIDTH  
DC 55 = 951' IN LENGTH & 724' IN WIDTH  
DC 56 THROUGH DC 61 = 951' IN LENGTH & 660' IN WIDTH

N.W. CORNER  
DC 55  
0' SOUTH  
0' EAST

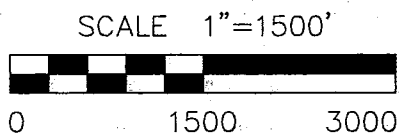
N.E. CORNER  
DC 46  
0' SOUTH  
6891' EAST

T19N-R2W  
T18N-R2W



S.W. CORNER  
DC 61  
4684' SOUTH  
0' EAST

S.E. CORNER  
DC 19  
4684' SOUTH  
6891' EAST

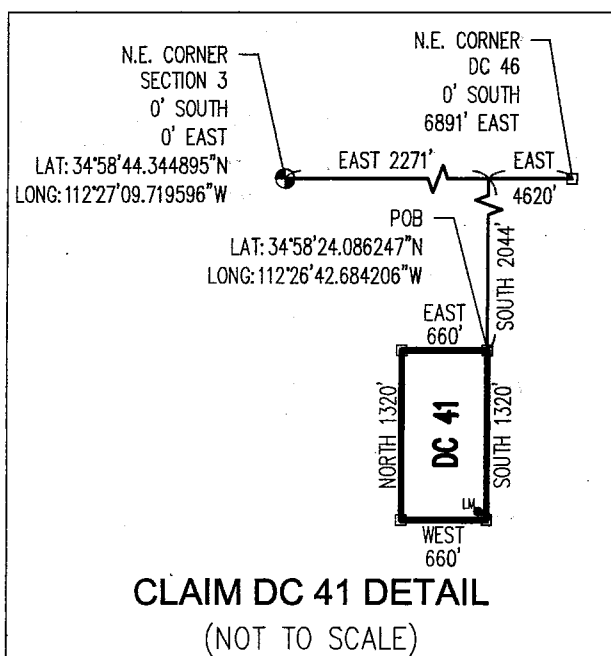


CLAIM ACREAGE = 20.00+/- ACRES

□ INDICATES CORNER OF PLACER CLAIM.  
SET 2"x2"x5' WOODEN POST (TYPICAL).

LM • INDICATES LOCATION MONUMENT. SET 2"x2"x5' WOODEN POST (INSIDE THE PLACER CLAIM) 4' by 4' FROM A CORNER POST WITH A PLASTIC BOTTLE ATTACHED CONTAINING THE LOCATION NOTICE (TYPICAL).

LOCATORS: DRAKE CEMENT, LLC  
5745 N Scottsdale Rd, Suite B-110,  
Scottsdale, AZ 85250




961110101

Return to:  
Mr. Marc A. Marra, Esq.  
Fennemore Craig, P.C.  
2394 E Camelback Rd, Suite 600  
Phoenix AZ 85016-3429



**LOCATION NOTICE FOR PLACER MINING CLAIM  
STATE OF ARIZONA, COUNTY OF YAVAPAI**

**NOTICE IS HEREBY GIVEN** that the **DC 42** Placer Mining claim has been located by:  
**DRAKE CEMENT, LLC**  
whose current mailing address is: 5745 N Scottsdale Rd,  
Suite B-110, Scottsdale, AZ 85250



RECEIVED  
BLM AZ STATE OFFICE

This Placer mining claim consists of approximately **20** acres.

The general course of this claim is **North to South** and it is situated in the Puntteney Mining District, Yavapai County, Arizona. This claim is **1320** feet in length and **660** feet in width. This claim is marked by five monuments, constructed of 2" x 2" wood posts extending 4' above the ground, one at each corner and one at the location monument for this claim.

The location monument on which this Location Notice is posted is situated within:

**Section 2 (UNSURVEYED), Township 18 North, Range 2 West**, Gila and Salt River Meridian, Yavapai County, Arizona.

The location monument is set inside the **Northeast** corner of this claim, approximately 4' **West** of the **East** line of the claim and 4' **South** of the **North** line of the claim.

This claim encompasses the following Quarter Section(s), Section(s), Township(s) and Range(s):

**A portion of Section 2 (UNSURVEYED), T18N-R2W, G&SRM, Yavapai County, Arizona, as described by metes and bounds below:**


**Commencing at the Northeast corner of Section 3, T18N-R2W (Latitude 34°58'44.344895" N, Longitude 112°27'09.719596" W), Thence East 2271 feet, Thence South 3364 feet to the Northeast corner of this Claim and the Point of Beginning (Latitude 34°58'11.032469" N, Longitude 112°26'42.672244" W), Thence South 1320 feet, Thence West 660 feet, Thence North 1320 feet, Thence East 660 feet to the Point of Beginning.**

Depicted on the attached claim map.

**THE NORTHEAST CORNER OF THIS CLAIM IS 2271'± EAST & 3364'± SOUTH OF THE NORTHEAST CORNER OF SECTION 3, T18N-R2W.**

Located, dated and posted on the ground this 22<sup>ND</sup> day of March, 2016.

Drake Cement, LLC (Owner)

By:   
Jody A. Stone, RLS (Agent)

PHOENIX, ARIZONA

2016 APR 26 P 1:21

RECEIVED  
BLM AZ STATE OFFICE

AMC437497

# "DC 42" PLACER MINING CLAIM A PORTION OF SECTION 2 (UNSURVEYED)



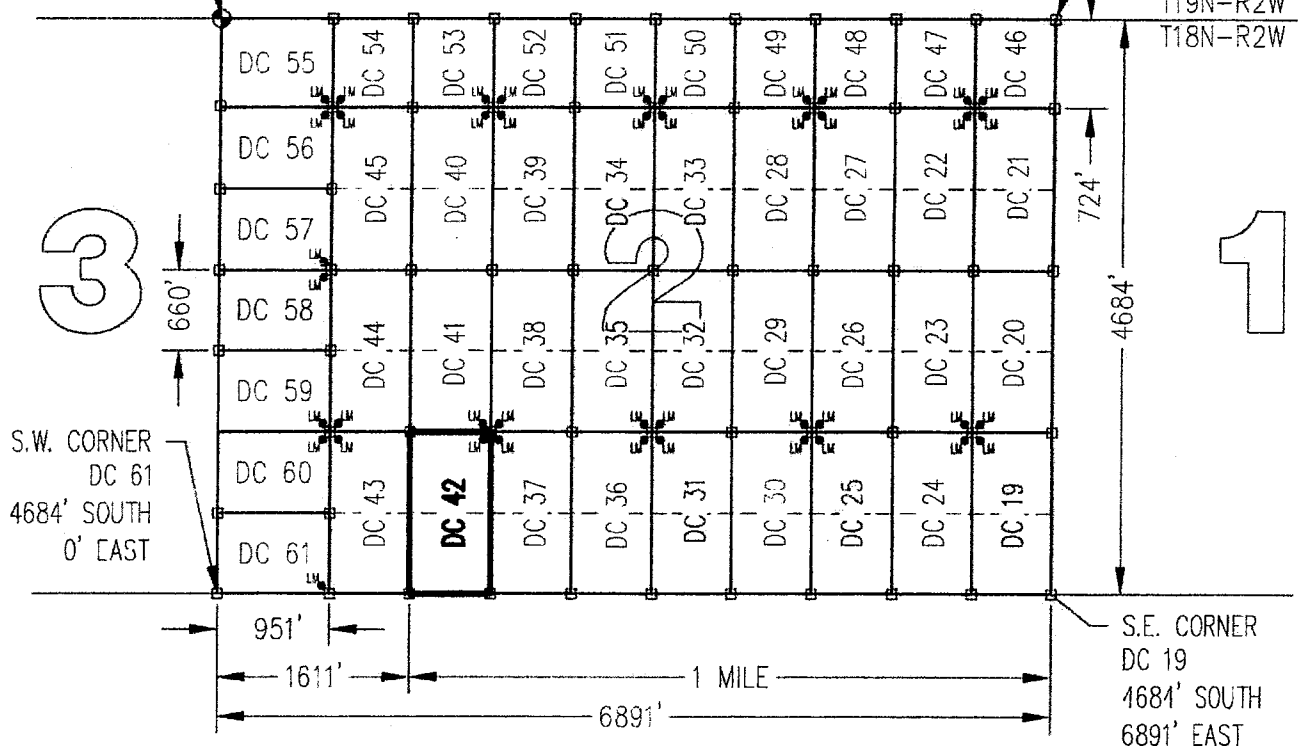
T18N-R2W, G&SRM, YAVAPAI COUNTY, AZ  
ALL CLAIMS ARE 1320' IN LENGTH & 660' IN WIDTH

EXCEPT:

DC 46 THROUGH DC 54 = 724' IN LENGTH & 660' IN WIDTH  
DC 55 = 951' IN LENGTH & 724' IN WIDTH  
DC 56 THROUGH DC 61 = 951' IN LENGTH & 660' IN WIDTH

N.W. CORNER  
DC 55  
0' SOUTH  
0' EAST

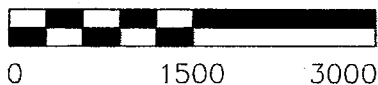
N.E. CORNER  
DC 46  
0' SOUTH  
6891' EAST



S.W. CORNER  
DC 61  
4684' SOUTH  
0' EAST

S.E. CORNER  
DC 19  
4684' SOUTH  
6891' EAST

SCALE 1"=1500'

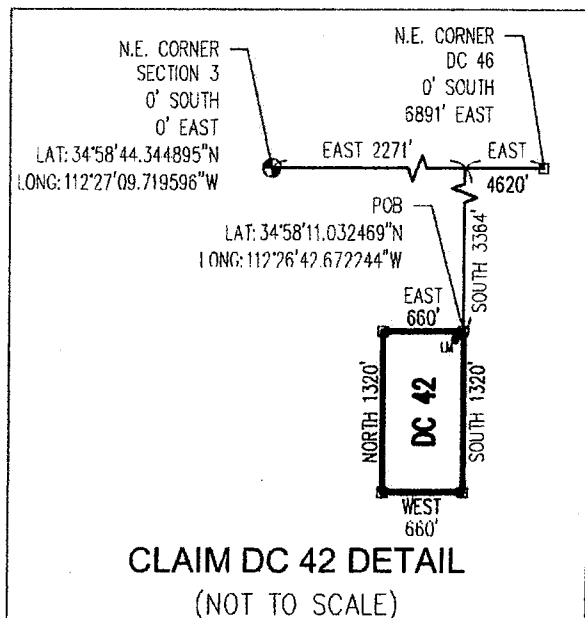


CLAIM ACREAGE = 20.00+/- ACRES

□ INDICATES CORNER OF PLACER CLAIM.  
SET 2"x2"x5' WOODEN POST (TYPICAL).

LM • INDICATES LOCATION MONUMENT. SET 2"x2"x5' WOODEN  
POST (INSIDE THE PLACER CLAIM) 4' by 4' FROM A  
CORNER POST WITH A PLASTIC BOTTLE ATTACHED  
CONTAINING THE LOCATION NOTICE (TYPICAL).

LOCATORS: DRAKE CEMENT, LLC  
5745 N Scottsdale Rd, Suite B-110,  
Scottsdale, AZ 85250




A11C437497



Return to:  
Mr. Marc A. Marra, Esq.  
Fennemore Craig, P.C.  
2394 E Camelback Rd, Suite 600  
Phoenix AZ 85016-3429

**LOCATION NOTICE FOR PLACER MINING CLAIM  
STATE OF ARIZONA, COUNTY OF YAVAPAI**

**NOTICE IS HEREBY GIVEN** that the **DC 42** Placer Mining claim has been located by:  
**DRAKE CEMENT, LLC**  
whose current mailing address is: 5745 N Scottsdale Rd,  
Suite B-110, Scottsdale, AZ 85250



This Placer mining claim consists of approximately **20** acres.

The general course of this claim is **North to South** and it is situated in the Puntenney Mining District, Yavapai County, Arizona. This claim is **1320** feet in length and **660** feet in width. This claim is marked by five monuments, constructed of 2" x 2" wood posts extending 4' above the ground, one at each corner and one at the location monument for this claim.

The location monument on which this Location Notice is posted is situated within:

**Section 2 (UNSURVEYED), Township 18 North, Range 2 West**, Gila and Salt River Meridian, Yavapai County, Arizona.

The location monument is set inside the **Northeast** corner of this claim, approximately 4' **West** of the **East** line of the claim and 4' **South** of the **North** line of the claim.

This claim encompasses the following Quarter Section(s), Section(s), Township(s) and Range(s):

**A portion of Section 2 (UNSURVEYED), T18N-R2W, G&SRM, Yavapai County, Arizona, as described by metes and bounds below:**

**Commencing at the Northeast corner of Section 3, T18N-R2W (Latitude 34°58'44.344895" N, Longitude 112°27'09.719596" W), Thence East 2271 feet, Thence South 3364 feet to the Northeast corner of this Claim and the Point of Beginning (Latitude 34°58'11.032469" N, Longitude 112°26'42.672244" W), Thence South 1320 feet, Thence West 660 feet, Thence North 1320 feet, Thence East 660 feet to the Point of Beginning.**

Depicted on the attached claim map.

**THE NORTHEAST CORNER OF THIS CLAIM IS 2271± EAST & 3364± SOUTH OF THE NORTHEAST CORNER OF SECTION 3, T18N-R2W.**

Located, dated and posted on the ground this 22<sup>ND</sup> day of March, 2016.

Drake Cement, LLC (Owner)

By:   
Jedy A. Stone, RLS (Agent)

AN0437497

# "DC 42" PLACER MINING CLAIM A PORTION OF SECTION 2 (UNSURVEYED)



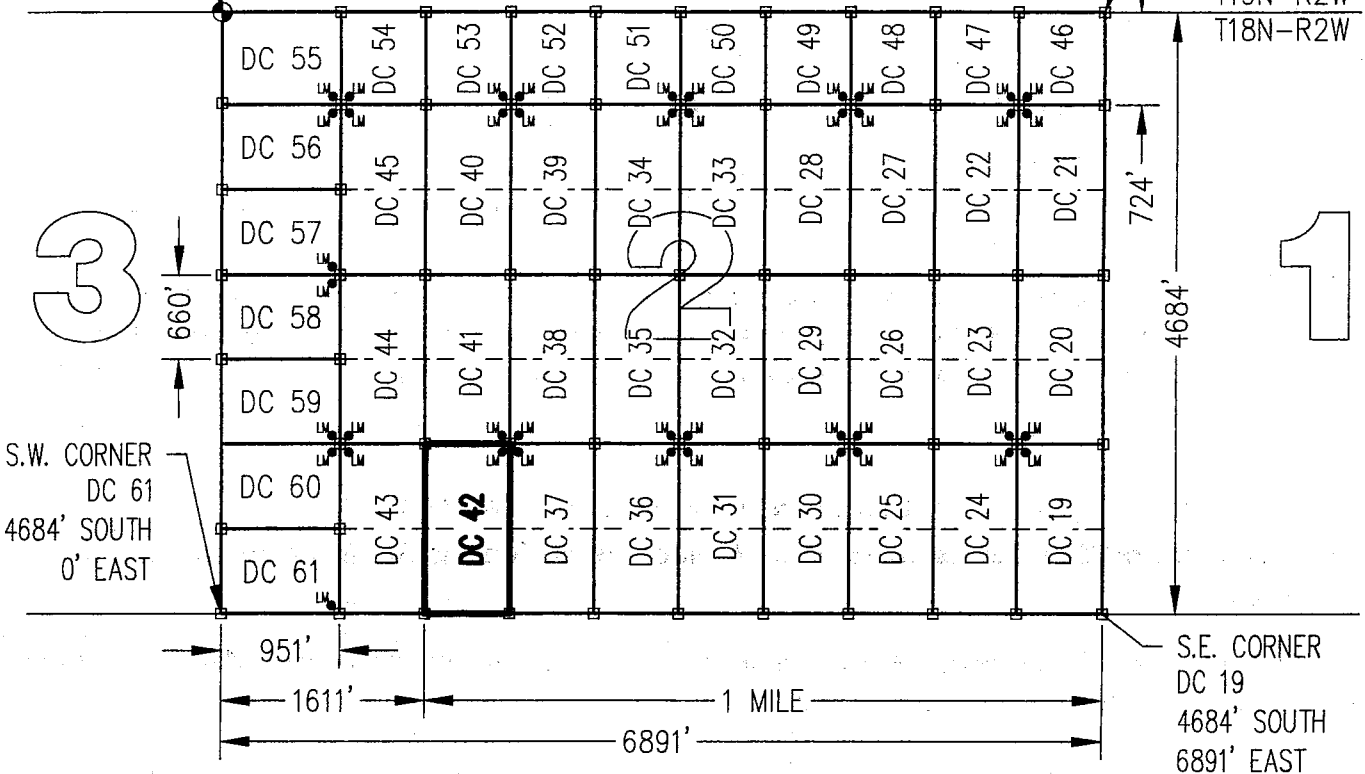
T18N-R2W, G&SRM, YAVAPAI COUNTY, AZ  
ALL CLAIMS ARE 1320' IN LENGTH & 660' IN WIDTH

EXCEPT:  
DC 46 THROUGH DC 54 = 724' IN LENGTH & 660' IN WIDTH  
DC 55 = 951' IN LENGTH & 724' IN WIDTH  
DC 56 THROUGH DC 61 = 951' IN LENGTH & 660' IN WIDTH

N.W. CORNER  
DC 55  
0' SOUTH  
0' EAST

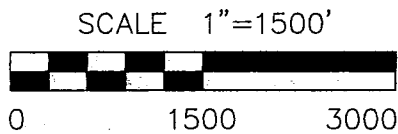
N.E. CORNER  
DC 46  
0' SOUTH  
6891' EAST

T19N-R2W  
T18N-R2W



3

1

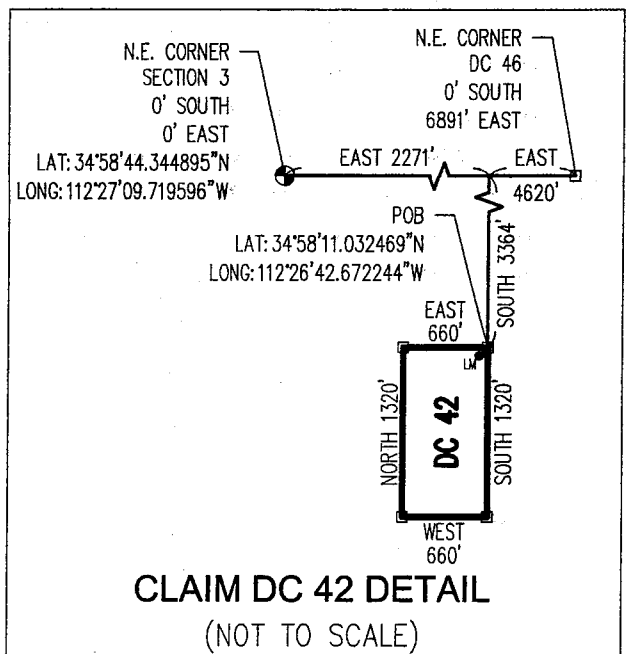


CLAIM ACREAGE = 20.00+/- ACRES

□ INDICATES CORNER OF PLACER CLAIM.  
SET 2"x2"x5' WOODEN POST (TYPICAL).

LM • INDICATES LOCATION MONUMENT. SET 2"x2"x5' WOODEN POST (INSIDE THE PLACER CLAIM) 4' by 4' FROM A CORNER POST WITH A PLASTIC BOTTLE ATTACHED CONTAINING THE LOCATION NOTICE (TYPICAL).

LOCATORS: DRAKE CEMENT, LLC  
5745 N Scottsdale Rd, Suite B-110,  
Scottsdale, AZ 85250




ANCH374971

Return to:  
Mr. Marc A. Marra, Esq.  
Fennemore Craig, P.C.  
2394 E Camelback Rd, Suite 600  
Phoenix AZ 85016-3429



**LOCATION NOTICE FOR PLACER MINING CLAIM  
STATE OF ARIZONA, COUNTY OF YAVAPAI**

**NOTICE IS HEREBY GIVEN** that the **DC 43** Placer Mining claim has been located by:  
**DRAKE CEMENT, LLC**  
whose current mailing address is: 5745 N Scottsdale Rd,  
Suite B-110, Scottsdale, AZ 85250



This Placer mining claim consists of approximately **20** acres.

The general course of this claim is **North to South** and it is situated in the Puntenney Mining District, Yavapai County, Arizona. This claim is **1320** feet in length and **660** feet in width. This claim is marked by five monuments, constructed of 2" x 2" wood posts extending 4' above the ground, one at each corner and one at the location monument for this claim.

The location monument on which this Location Notice is posted is situated within:

**Section 2 (UNSURVEYED), Township 18 North, Range 2 West, Gila and Salt River Meridian, Yavapai County, Arizona.**

The location monument is set inside the **Northwest** corner of this claim, approximately 4' **East** of the **West** line of the claim and 4' **South** of the **North** line of the claim.

This claim encompasses the following Quarter Section(s), Section(s), Township(s) and Range(s):

**A portion of Section 2 (UNSURVEYED), T18N-R2W, G&SRM, Yavapai County, Arizona, as described by metes and bounds below:**

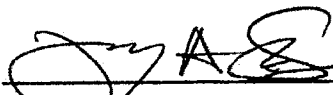
**Commencing at the Northeast corner of Section 3, T18N-R2W (Latitude 34°58'44.344895" N, Longitude 112°27'09.719596" W), Thence East 1611 feet, Thence South 3364 feet to the Northeast corner of this Claim and the Point of Beginning (Latitude 34°58'11.027539" N, Longitude 112°26'50.601277" W), Thence South 1320 feet, Thence West 660 feet, Thence North 1320 feet, Thence East 660 feet to the Point of Beginning.**

Depicted on the attached claim map.

**THE NORTHEAST CORNER OF THIS CLAIM IS 1611± EAST & 3364± SOUTH OF THE NORTHEAST CORNER OF SECTION 3, T18N-R2W.**

Located, dated and posted on the ground this 22<sup>ND</sup> day of March, 2016.

Drake Cement, LLC (Owner)

By:   
Jody A. Stone, RLS (Agent)

PHOENIX, ARIZONA

2016 APR 26 P 1:28

RECEIVED  
BLM AZ STATE OFFICE

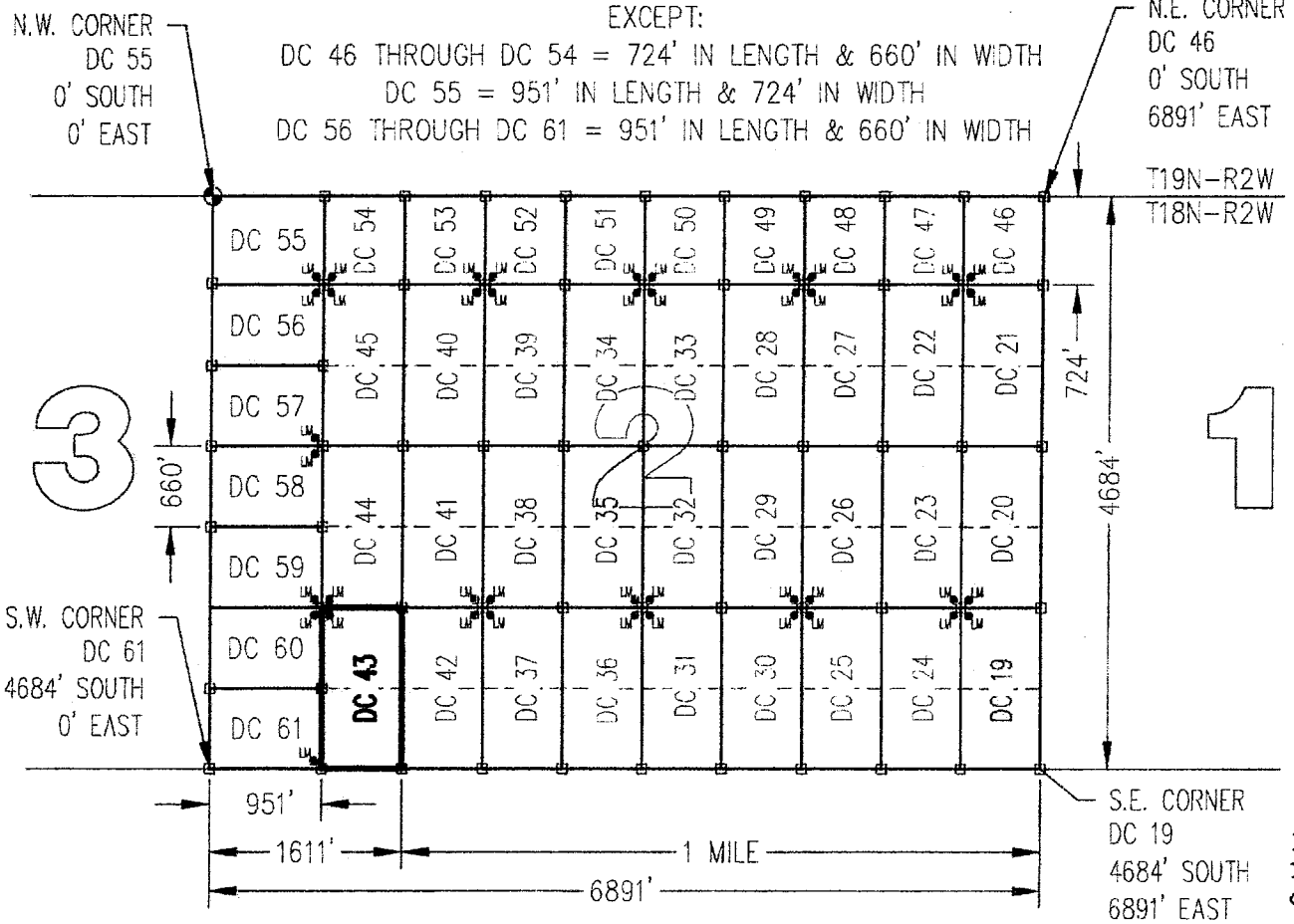
AMC 437498

# "DC 43" PLACER MINING CLAIM A PORTION OF SECTION 2 (UNSURVEYED)



T18N-R2W, G&SRM, YAVAPAI COUNTY, AZ  
ALL CLAIMS ARE 1320' IN LENGTH & 660' IN WIDTH

EXCEPT:  
DC 46 THROUGH DC 54 = 724' IN LENGTH & 660' IN WIDTH  
DC 55 = 951' IN LENGTH & 724' IN WIDTH  
DC 56 THROUGH DC 61 = 951' IN LENGTH & 660' IN WIDTH

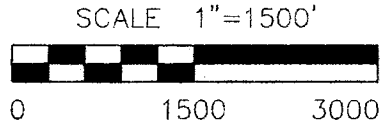


N.W. CORNER  
DC 55  
0' SOUTH  
0' EAST

N.E. CORNER  
DC 46  
0' SOUTH  
6891' EAST

S.W. CORNER  
DC 61  
4684' SOUTH  
0' EAST

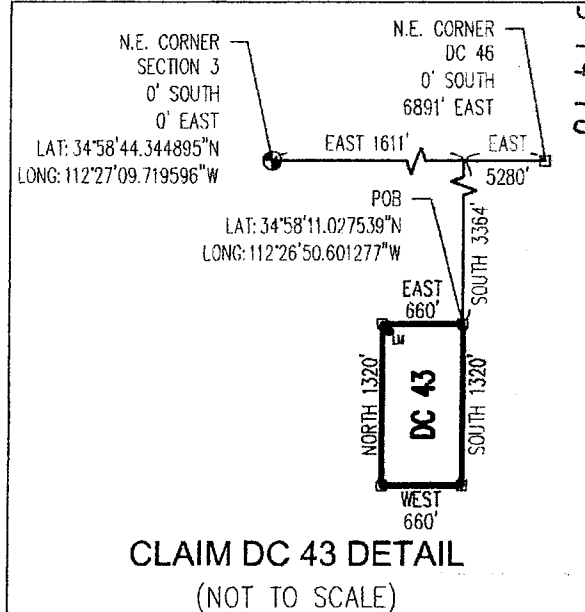
S.E. CORNER  
DC 19  
4684' SOUTH  
6891' EAST



CLAIM ACREAGE = 20.00 +/- ACRES

- INDICATES CORNER OF PLACER CLAIM.  
SET 2"x2"x5' WOODEN POST (TYPICAL).
- LM • INDICATES LOCATION MONUMENT. SET 2"x2"x5' WOODEN  
POST (INSIDE THE PLACER CLAIM) 4' by 4' FROM A  
CORNER POST WITH A PLASTIC BOTTLE ATTACHED  
CONTAINING THE LOCATION NOTICE (TYPICAL).

LOCATORS: DRAKE CEMENT, LLC  
5745 N Scottsdale Rd, Suite B-110,  
Scottsdale, AZ 85250




**CLAIM DC 43 DETAIL**  
(NOT TO SCALE)

MCT 31498

Return to:  
Mr. Marc A. Marra, Esq.  
Fennemore Craig, P.C.  
2394 E Camelback Rd, Suite 600  
Phoenix AZ 85016-3429

**LOCATION NOTICE FOR PLACER MINING CLAIM  
STATE OF ARIZONA, COUNTY OF YAVAPAI**

**NOTICE IS HEREBY GIVEN** that the **DC 43** Placer Mining claim has been located by:  
**DRAKE CEMENT, LLC**  
whose current mailing address is: 5745 N Scottsdale Rd,  
Suite B-110, Scottsdale, AZ 85250



This Placer mining claim consists of approximately **20** acres.

The general course of this claim is **North to South** and it is situated in the Puntenney Mining District, Yavapai County, Arizona. This claim is **1320** feet in length and **660** feet in width. This claim is marked by five monuments, constructed of 2" x 2" wood posts extending 4' above the ground, one at each corner and one at the location monument for this claim.

The location monument on which this Location Notice is posted is situated within:

**Section 2 (UNSURVEYED), Township 18 North, Range 2 West**, Gila and Salt River Meridian, Yavapai County, Arizona.

The location monument is set inside the **Northwest** corner of this claim, approximately 4' **East** of the **West** line of the claim and 4' **South** of the **North** line of the claim.

This claim encompasses the following Quarter Section(s), Section(s), Township(s) and Range(s):

**A portion of Section 2 (UNSURVEYED), T18N-R2W, G&SRM, Yavapai County, Arizona, as described by metes and bounds below:**


**Commencing at the Northeast corner of Section 3, T18N-R2W (Latitude 34°58'44.344895" N, Longitude 112°27'09.719596" W), Thence East 1611 feet, Thence South 3364 feet to the Northeast corner of this Claim and the Point of Beginning (Latitude 34°58'11.027539" N, Longitude 112°26'50.601277" W), Thence South 1320 feet, Thence West 660 feet, Thence North 1320 feet, Thence East 660 feet to the Point of Beginning.**

Depicted on the attached claim map.

**THE NORTHEAST CORNER OF THIS CLAIM IS 1611'± EAST & 3364'± SOUTH OF THE NORTHEAST CORNER OF SECTION 3, T18N-R2W.**

Located, dated and posted on the ground this 22<sup>ND</sup> day of March, 2016.

Drake Cement, LLC (Owner)

By:   
Jedy A. Stone, RLS (Agent)

AMC 437498

# "DC 43" PLACER MINING CLAIM A PORTION OF SECTION 2 (UNSURVEYED)



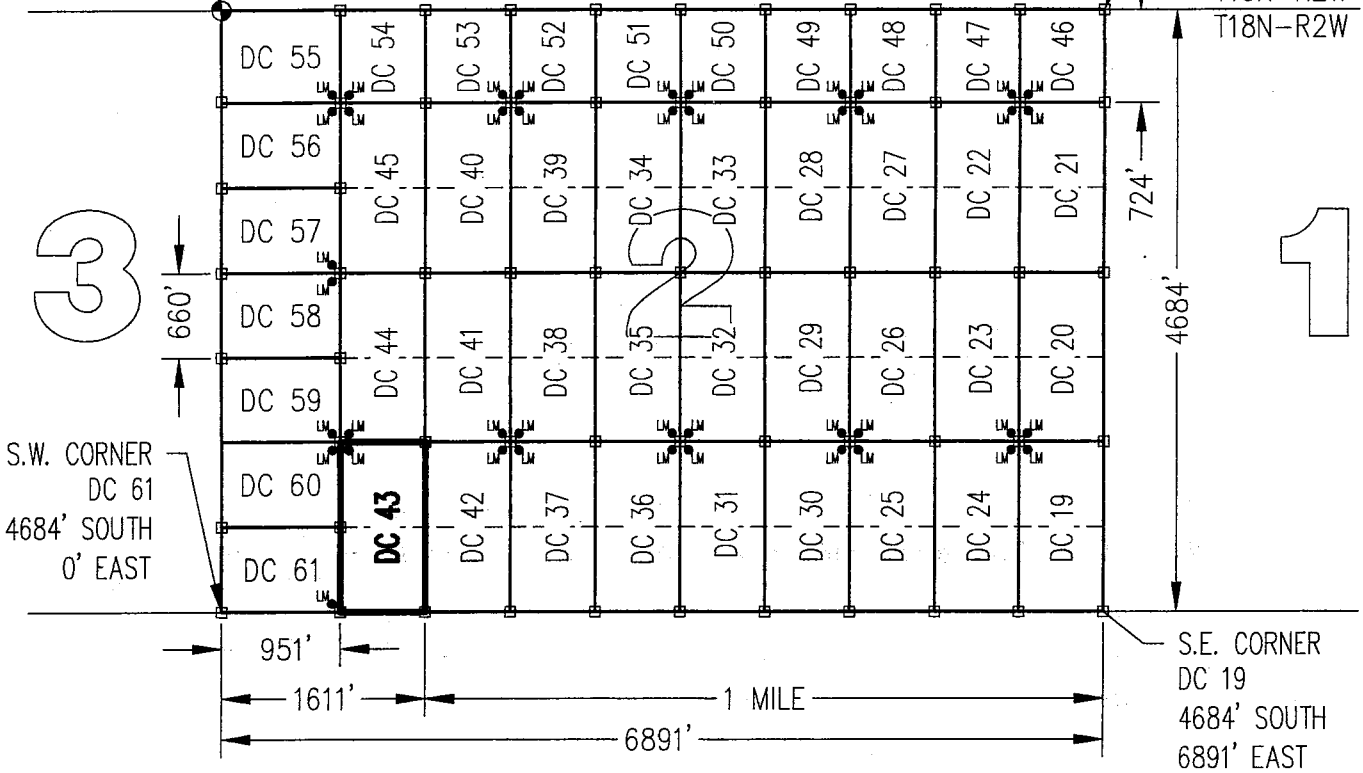
T18N-R2W, G&SRM, YAVAPAI COUNTY, AZ  
ALL CLAIMS ARE 1320' IN LENGTH & 660' IN WIDTH

EXCEPT:  
DC 46 THROUGH DC 54 = 724' IN LENGTH & 660' IN WIDTH  
DC 55 = 951' IN LENGTH & 724' IN WIDTH  
DC 56 THROUGH DC 61 = 951' IN LENGTH & 660' IN WIDTH

N.W. CORNER  
DC 55  
0' SOUTH  
0' EAST

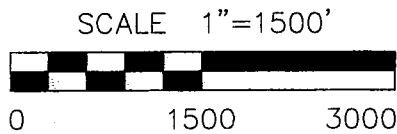
N.E. CORNER  
DC 46  
0' SOUTH  
6891' EAST

T19N-R2W  
T18N-R2W



3

1

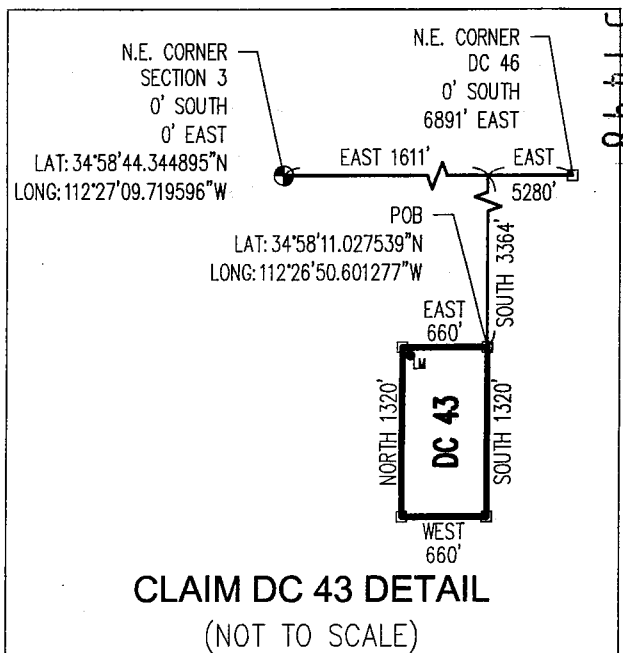


CLAIM ACREAGE = 20.00+/- ACRES

□ INDICATES CORNER OF PLACER CLAIM.  
SET 2"x2"x5' WOODEN POST (TYPICAL).

LM • INDICATES LOCATION MONUMENT. SET 2"x2"x5' WOODEN POST (INSIDE THE PLACER CLAIM) 4' by 4' FROM A CORNER POST WITH A PLASTIC BOTTLE ATTACHED CONTAINING THE LOCATION NOTICE (TYPICAL).

LOCATORS: DRAKE CEMENT, LLC  
5745 N Scottsdale Rd, Suite B-110,  
Scottsdale, AZ 85250




APR 3 11 49

Return to:  
Mr. Marc A. Marra, Esq.  
Fennemore Craig, P.C.  
2394 E Camelback Rd, Suite 600  
Phoenix AZ 85016-3429



**LOCATION NOTICE FOR PLACER MINING CLAIM  
STATE OF ARIZONA, COUNTY OF YAVAPAI**

**NOTICE IS HEREBY GIVEN** that the **DC 44** Placer Mining claim has been located by:  
**DRAKE CEMENT, LLC**  
whose current mailing address is: 5745 N Scottsdale Rd,  
Suite B-110, Scottsdale, AZ 85250



RECEIVED  
BLM AZ STATE OFFICE

This Placer mining claim consists of approximately **20** acres.

The general course of this claim is **North to South** and it is situated in the Punterney Mining District, Yavapai County, Arizona. This claim is **1320** feet in length and **660** feet in width. This claim is marked by five monuments, constructed of 2" x 2" wood posts extending 4' above the ground, one at each corner and one at the location monument for this claim.

The location monument on which this Location Notice is posted is situated within:

**Section 2 (UNSURVEYED), Township 18 North, Range 2 West**, Gila and Salt River Meridian, Yavapai County, Arizona.

The location monument is set inside the **Southwest** corner of this claim, approximately 4' **East** of the **West** line of the claim and 4' **North** of the **South** line of the claim.

This claim encompasses the following Quarter Section(s), Section(s), Township(s) and Range(s):

**A portion of Section 2 (UNSURVEYED), T18N-R2W, G&SRM, Yavapai County, Arizona, as described by metes and bounds below:**


**Commencing at the Northeast corner of Section 3, T18N-R2W (Latitude 34°58'44.344895" N, Longitude 112°27'09.719596" W), Thence East 1611 feet, Thence South 2044 feet to the Northeast corner of this Claim and the Point of Beginning (Latitude 34°58'24.081313" N, Longitude 112°26'50.613588" W), Thence South 1320 feet, Thence West 660 feet, Thence North 1320 feet, Thence East 660 feet to the Point of Beginning.**

Depicted on the attached claim map.

**THE NORTHEAST CORNER OF THIS CLAIM IS 1611'± EAST & 2044'± SOUTH OF THE NORTHEAST CORNER OF SECTION 3, T18N-R2W.**

Located, dated and posted on the ground this 22<sup>ND</sup> day of March, 2016.

Drake Cement, LLC (Owner)

By:   
Jody A. Stone, RLS (Agent)

PHOENIX, ARIZONA

2016 APR 26 P 1:28

RECEIVED  
BLM AZ STATE OFFICE

AHC437499

# "DC 44"

## PLACER MINING CLAIM

### A PORTION OF SECTION 2 (UNSURVEYED)

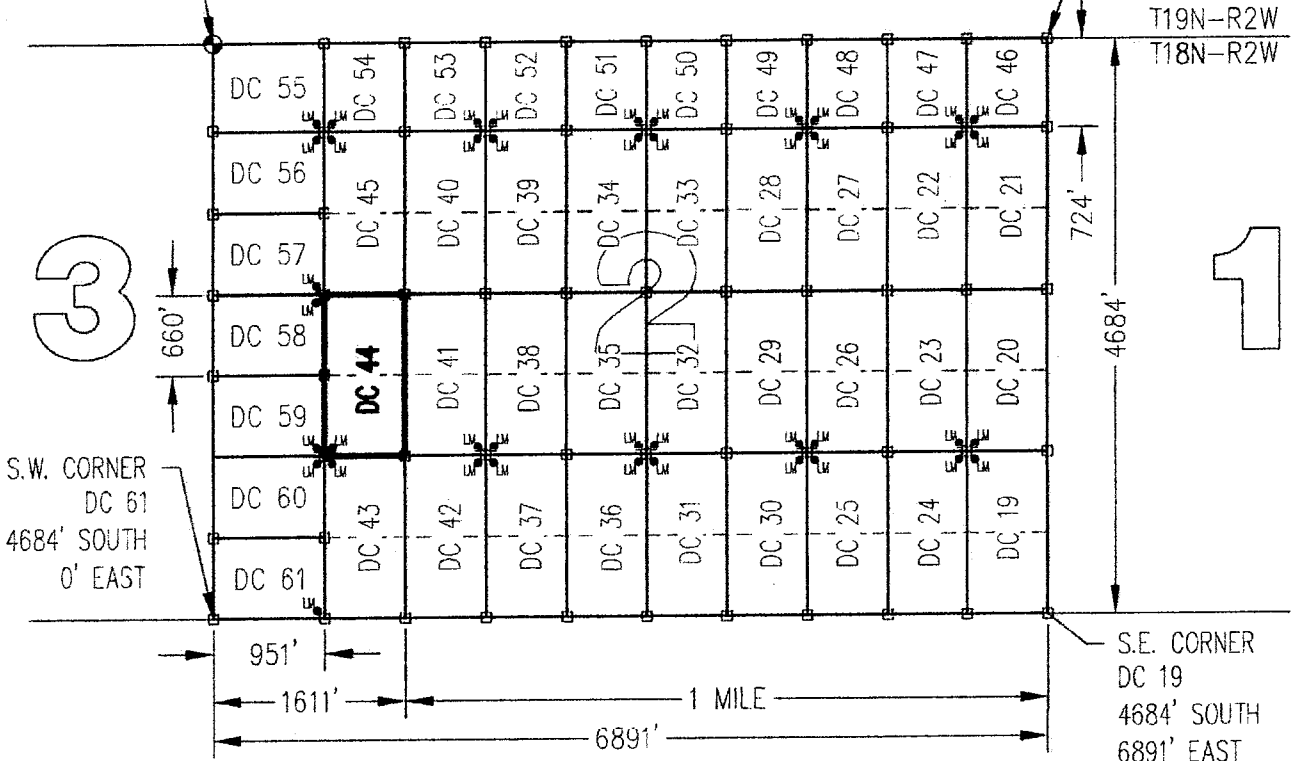


T18N-R2W, G&SRM, YAVAPAI COUNTY, AZ  
 ALL CLAIMS ARE 1320' IN LENGTH & 660' IN WIDTH

EXCEPT:  
 DC 46 THROUGH DC 54 = 724' IN LENGTH & 660' IN WIDTH  
 DC 55 = 951' IN LENGTH & 724' IN WIDTH  
 DC 56 THROUGH DC 61 = 951' IN LENGTH & 660' IN WIDTH

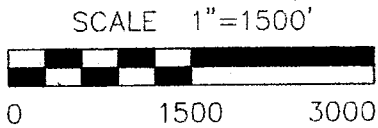
N.W. CORNER  
 DC 55  
 0' SOUTH  
 0' EAST

N.E. CORNER  
 DC 46  
 0' SOUTH  
 6891' EAST



S.W. CORNER  
 DC 61  
 4684' SOUTH  
 0' EAST

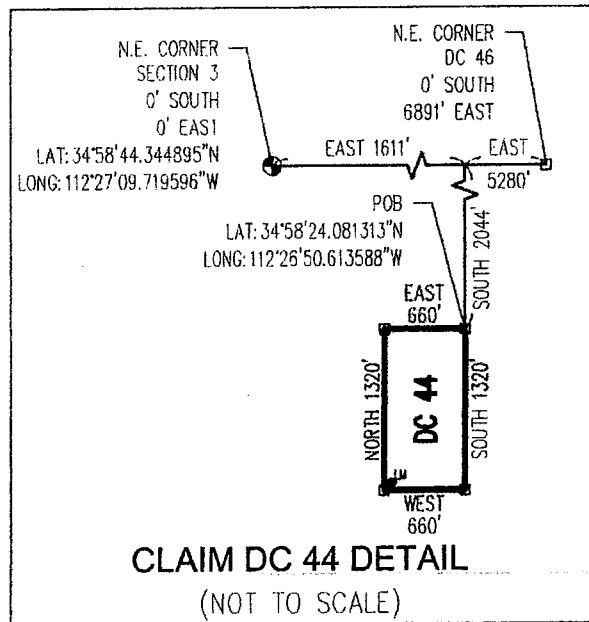
S.E. CORNER  
 DC 19  
 4684' SOUTH  
 6891' EAST



CLAIM ACREAGE = 20.00+/- ACRES

- INDICATES CORNER OF PLACER CLAIM. SET 2"x2"x5' WOODEN POST (TYPICAL).
- LM • INDICATES LOCATION MONUMENT. SET 2"x2"x5' WOODEN POST (INSIDE THE PLACER CLAIM) 4' by 4' FROM A CORNER POST WITH A PLASTIC BOTTLE ATTACHED CONTAINING THE LOCATION NOTICE (TYPICAL).

LOCATORS: DRAKE CEMENT, LLC  
 5745 N Scottsdale Rd, Suite B-110,  
 Scottsdale, AZ 85250



ANCL 37499



Return to:  
Mr. Marc A. Marra, Esq.  
Fennemore Craig, P.C.  
2394 E Camelback Rd, Suite 600  
Phoenix AZ 85016-3429

**LOCATION NOTICE FOR PLACER MINING CLAIM  
STATE OF ARIZONA, COUNTY OF YAVAPAI**

**NOTICE IS HEREBY GIVEN** that the **DC 44** Placer Mining claim has been located by:  
**DRAKE CEMENT, LLC**  
whose current mailing address is: 5745 N Scottsdale Rd,  
Suite B-110, Scottsdale, AZ 85250

RECEIVED  
BLM AZ STATE OFFICE  
2016 APR -7 A 11:33  
PHOENIX, ARIZONA  
BLM  
Date  
Stamp

This Placer mining claim consists of approximately **20** acres.  
The general course of this claim is **North to South** and it is situated in the Puntenney Mining District, Yavapai County, Arizona. This claim is **1320** feet in length and **660** feet in width. This claim is marked by five monuments, constructed of 2" x 2" wood posts extending 4' above the ground, one at each corner and one at the location monument for this claim.

The location monument on which this Location Notice is posted is situated within:  
**Section 2 (UNSURVEYED), Township 18 North, Range 2 West, Gila and Salt River Meridian, Yavapai County, Arizona.**

The location monument is set inside the **Southwest** corner of this claim, approximately 4' **East** of the **West** line of the claim and 4' **North** of the **South** line of the claim.

This claim encompasses the following Quarter Section(s), Section(s), Township(s) and Range(s):  
**A portion of Section 2 (UNSURVEYED), T18N-R2W, G&SRM, Yavapai County, Arizona, as described by metes and bounds below:**


**Commencing at the Northeast corner of Section 3, T18N-R2W (Latitude 34°58'44.344895" N, Longitude 112°27'09.719596" W), Thence East 1611 feet, Thence South 2044 feet to the Northeast corner of this Claim and the Point of Beginning (Latitude 34°58'24.081313" N, Longitude 112°26'50.613588" W), Thence South 1320 feet, Thence West 660 feet, Thence North 1320 feet, Thence East 660 feet to the Point of Beginning.**

Depicted on the attached claim map.

**THE NORTHEAST CORNER OF THIS CLAIM IS 1611'± EAST & 2044'± SOUTH OF THE NORTHEAST CORNER OF SECTION 3, T18N-R2W.**

Located, dated and posted on the ground this 22<sup>nd</sup> day of March, 2016.

Drake Cement, LLC (Owner)


By:   
Jody A. Stone, RLS (Agent)

AMC 437499

# "DC 44"

## PLACER MINING CLAIM

### A PORTION OF SECTION 2 ( UNSURVEYED )



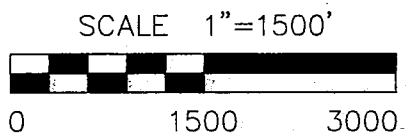
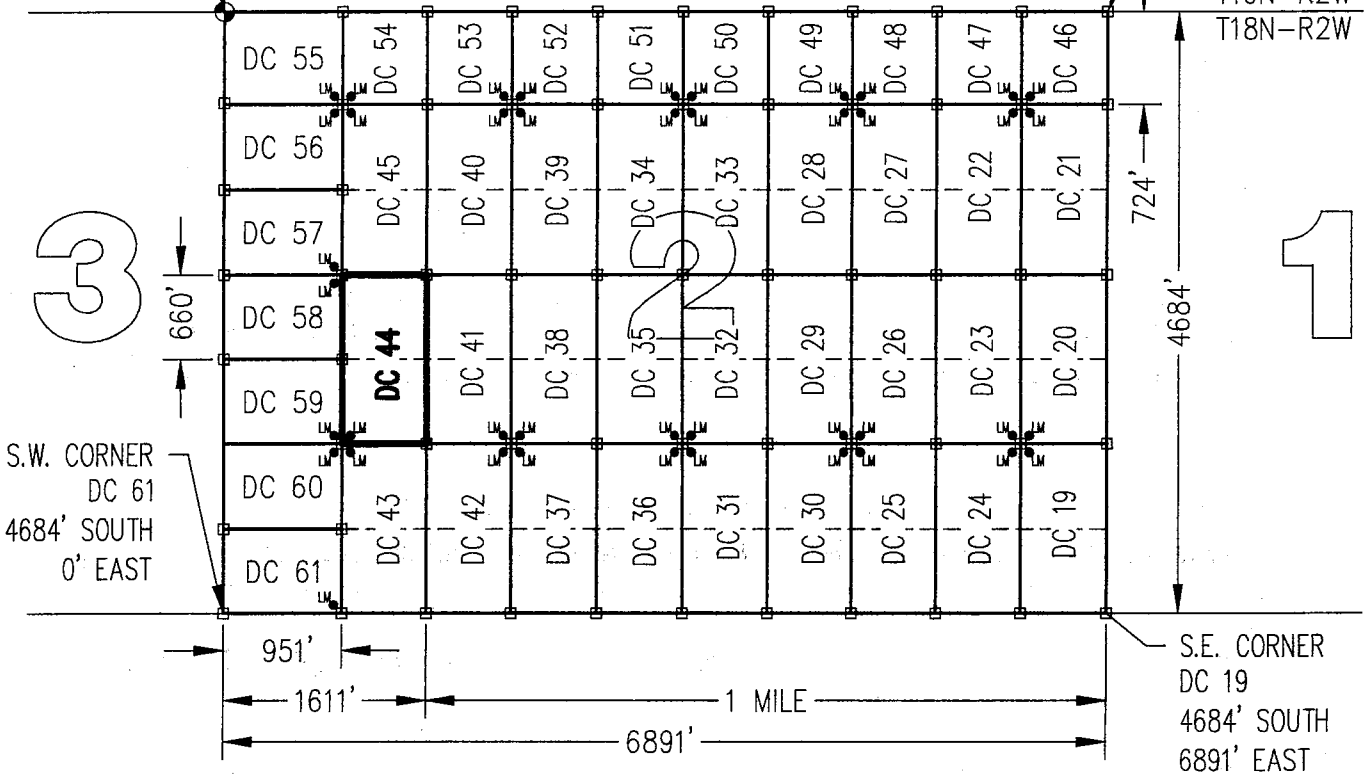
T18N-R2W, G&SRM, YAVAPAI COUNTY, AZ  
ALL CLAIMS ARE 1320' IN LENGTH & 660' IN WIDTH

EXCEPT:  
DC 46 THROUGH DC 54 = 724' IN LENGTH & 660' IN WIDTH  
DC 55 = 951' IN LENGTH & 724' IN WIDTH  
DC 56 THROUGH DC 61 = 951' IN LENGTH & 660' IN WIDTH

N.W. CORNER  
DC 55  
0' SOUTH  
0' EAST

N.E. CORNER  
DC 46  
0' SOUTH  
6891' EAST

T19N-R2W  
T18N-R2W

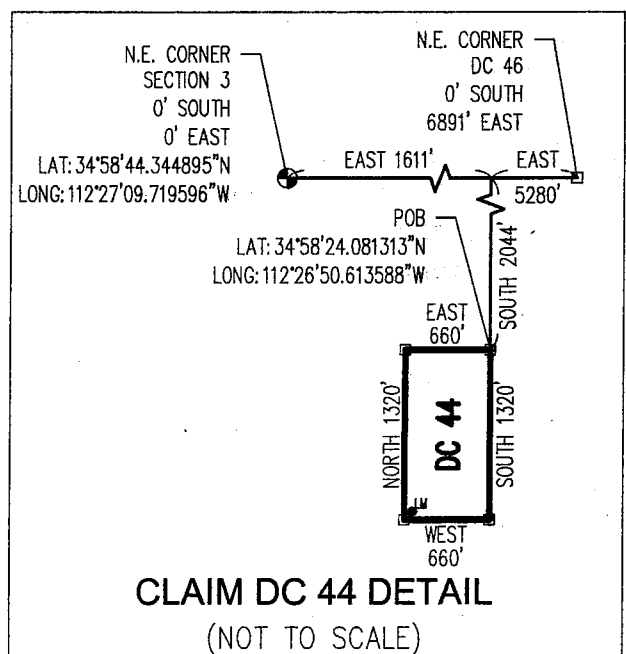


CLAIM ACREAGE = 20.00+/- ACRES

□ INDICATES CORNER OF PLACER CLAIM.  
SET 2"x2"x5' WOODEN POST (TYPICAL).

LM • INDICATES LOCATION MONUMENT. SET 2"x2"x5' WOODEN POST (INSIDE THE PLACER CLAIM) 4' by 4' FROM A CORNER POST WITH A PLASTIC BOTTLE ATTACHED CONTAINING THE LOCATION NOTICE (TYPICAL).

LOCATORS: DRAKE CEMENT, LLC  
5745 N Scottsdale Rd, Suite B-110,  
Scottsdale, AZ 85250




AMC 11371499

Return to:  
Mr. Marc A. Marra, Esq.  
Fennemore Craig, P.C.  
2394 E Camelback Rd, Suite 600  
Phoenix AZ 85016-3429



**LOCATION NOTICE FOR PLACER MINING CLAIM  
STATE OF ARIZONA, COUNTY OF YAVAPAI**

**NOTICE IS HEREBY GIVEN** that the **DC 45** Placer Mining claim has been located by:  
**DRAKE CEMENT, LLC**  
whose current mailing address is: 5745 N Scottsdale Rd,  
Suite B-110, Scottsdale, AZ 85250



RECEIVED  
BLM AZ STATE OFFICE

This Placer mining claim consists of approximately **20** acres.

The general course of this claim is **North to South** and it is situated in the Puntenney Mining District, Yavapai County, Arizona. This claim is **1320** feet in length and **660** feet in width. This claim is marked by five monuments, constructed of 2" x 2" wood posts extending 4' above the ground, one at each corner and one at the location monument for this claim.

The location monument on which this Location Notice is posted is situated within:

**Section 2 (UNSURVEYED), Township 18 North, Range 2 West**, Gila and Salt River Meridian, Yavapai County, Arizona.

The location monument is set inside the **Northwest** corner of this claim, approximately 4' **East** of the **West** line of the claim and 4' **South** of the **North** line of the claim.

This claim encompasses the following Quarter Section(s), Section(s), Township(s) and Range(s):

**A portion of Section 2 (UNSURVEYED), T18N-R2W, G&SRM, Yavapai County, Arizona, as described by metes and bounds below:**

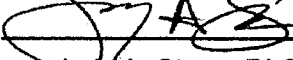
**Commencing at the Northeast corner of Section 3, T18N-R2W (Latitude 34°58'44.344895" N, Longitude 112°27'09.719596" W), Thence East 1611 feet, Thence South 724 feet to the Northeast corner of this Claim and the Point of Beginning (Latitude 34°58'37.135080" N, Longitude 112°26'50.625984" W), Thence South 1320 feet, Thence West 660 feet, Thence North 1320 feet, Thence East 660 feet to the Point of Beginning.**

Depicted on the attached claim map.

**THE NORTHEAST CORNER OF THIS CLAIM IS 1611'± EAST & 724'± SOUTH OF THE NORTHEAST CORNER OF SECTION 3, T18N-R2W.**

Located, dated and posted on the ground this 22<sup>ND</sup> day of March, 2016.

Drake Cement, LLC (Owner)

By:   
Jody A. Stone, RLS (Agent)

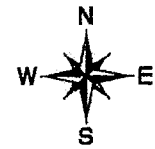
PHOENIX, ARIZONA

2016 APR 26 P 1:28

RECEIVED  
BLM AZ STATE OFFICE

AMC437500

# "DC 45" PLACER MINING CLAIM A PORTION OF SECTION 2 (UNSURVEYED)

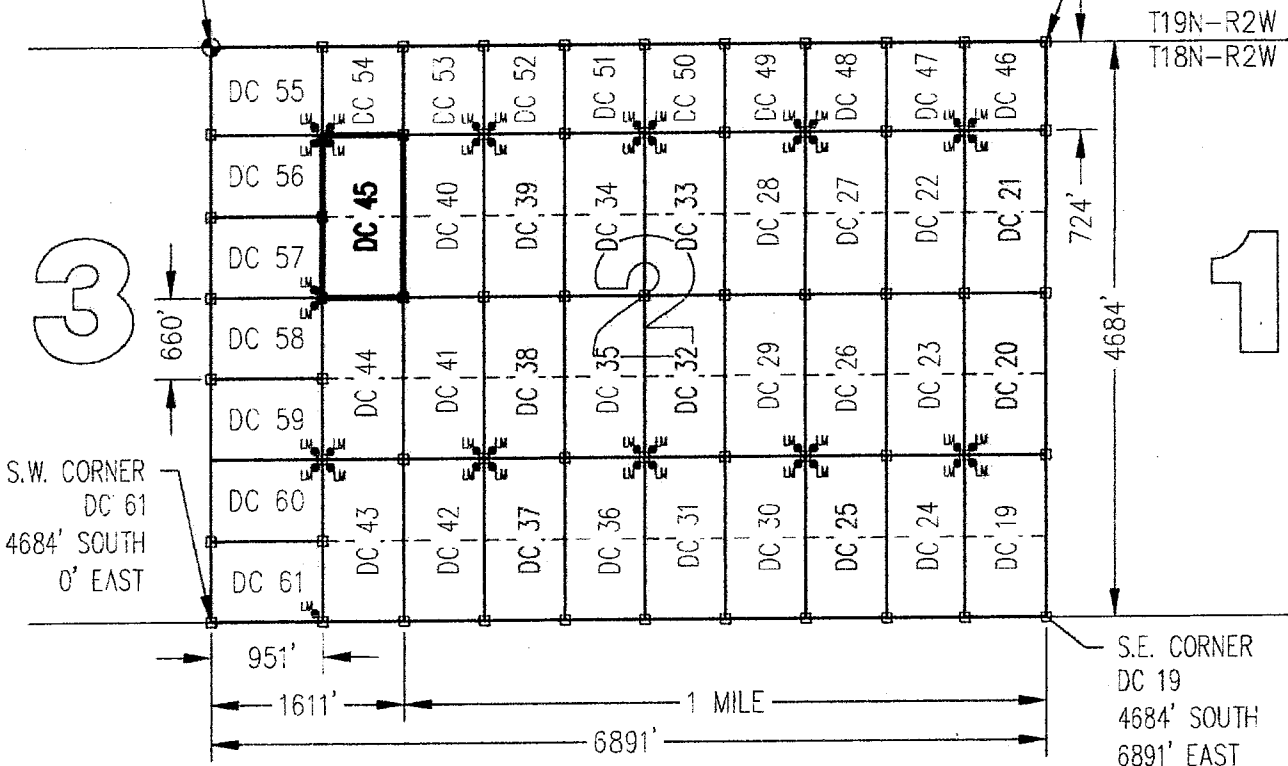


T18N-R2W, G&SRM, YAVAPAI COUNTY, AZ  
ALL CLAIMS ARE 1320' IN LENGTH & 660' IN WIDTH

EXCEPT:  
DC 46 THROUGH DC 54 = 724' IN LENGTH & 660' IN WIDTH  
DC 55 = 951' IN LENGTH & 724' IN WIDTH  
DC 56 THROUGH DC 61 = 951' IN LENGTH & 660' IN WIDTH

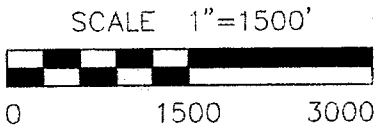
N.W. CORNER  
DC 55  
0' SOUTH  
0' EAST

N.E. CORNER  
DC 46  
0' SOUTH  
6891' EAST



S.W. CORNER  
DC 61  
4684' SOUTH  
0' EAST

S.E. CORNER  
DC 19  
4684' SOUTH  
6891' EAST

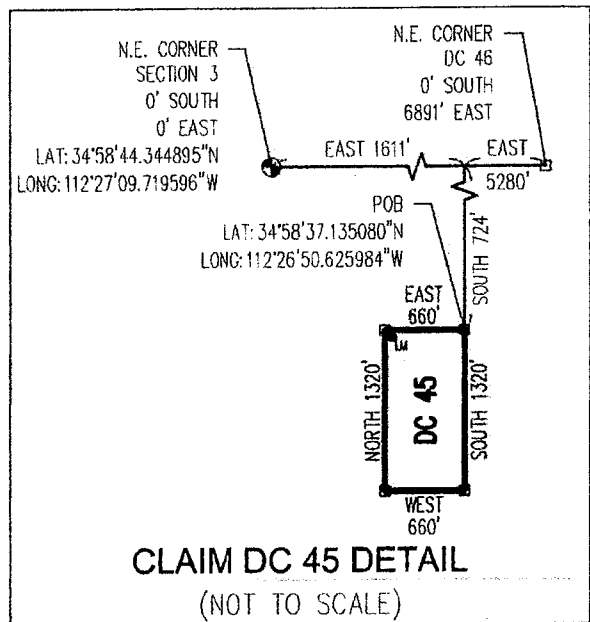


CLAIM ACREAGE = 20.00+/- ACRES

□ INDICATES CORNER OF PLACER CLAIM.  
SET 2"x2"x5' WOODEN POST (TYPICAL).

LM • INDICATES LOCATION MONUMENT. SET 2"x2"x5' WOODEN  
POST (INSIDE THE PLACER CLAIM) 4' by 4' FROM A  
CORNER POST WITH A PLASTIC BOTTLE ATTACHED  
CONTAINING THE LOCATION NOTICE (TYPICAL).

LOCATORS: DRAKE CEMENT, LLC  
5745 N Scottsdale Rd, Suite B-110,  
Scottsdale, AZ 85250



AMCU 37500

Return to:  
Mr. Marc A. Marra, Esq.  
Fennemore Craig, P.C.  
2394 E Camelback Rd, Suite 600  
Phoenix AZ 85016-3429

**LOCATION NOTICE FOR PLACER MINING CLAIM  
STATE OF ARIZONA, COUNTY OF YAVAPAI**

**NOTICE IS HEREBY GIVEN** that the **DC 45** Placer Mining claim has been located by:  
**DRAKE CEMENT, LLC**  
whose current mailing address is: 5745 N Scottsdale Rd,  
Suite B-110, Scottsdale, AZ 85250

BLM  
Date  
Stamp

2016 APR - 7 A 11: 33

PHOENIX, ARIZONA

RECEIVED  
BLM AZ STATE OFFICE

This Placer mining claim consists of approximately **20** acres.

The general course of this claim is **North to South** and it is situated in the Puntenney Mining District, Yavapai County, Arizona. This claim is **1320** feet in length and **660** feet in width. This claim is marked by five monuments, constructed of 2" x 2" wood posts extending 4' above the ground, one at each corner and one at the location monument for this claim.

The location monument on which this Location Notice is posted is situated within:

**Section 2 (UNSURVEYED), Township 18 North, Range 2 West, Gila and Salt River Meridian, Yavapai County, Arizona.**

The location monument is set inside the **Northwest** corner of this claim, approximately 4' **East** of the **West** line of the claim and 4' **South** of the **North** line of the claim.

This claim encompasses the following Quarter Section(s), Section(s), Township(s) and Range(s):

**A portion of Section 2 (UNSURVEYED), T18N-R2W, G&SRM, Yavapai County, Arizona, as described by metes and bounds below:**

**Commencing at the Northeast corner of Section 3, T18N-R2W (Latitude 34°58'44.344895" N, Longitude 112°27'09.719596" W), Thence East 1611 feet, Thence South 724 feet to the Northeast corner of this Claim and the Point of Beginning (Latitude 34°58'37.135080" N, Longitude 112°26'50.625984" W), Thence South 1320 feet, Thence West 660 feet, Thence North 1320 feet, Thence East 660 feet to the Point of Beginning.**

Depicted on the attached claim map.

**THE NORTHEAST CORNER OF THIS CLAIM IS 1611'± EAST & 724'± SOUTH OF THE NORTHEAST CORNER OF SECTION 3, T18N-R2W.**

Located, dated and posted on the ground this 22<sup>nd</sup> day of March, 2016.

Drake Cement, LLC (Owner)

By:   
Jody A. Stone, RLS (Agent)

AMC 437500

# "DC 45" PLACER MINING CLAIM A PORTION OF SECTION 2 (UNSURVEYED)

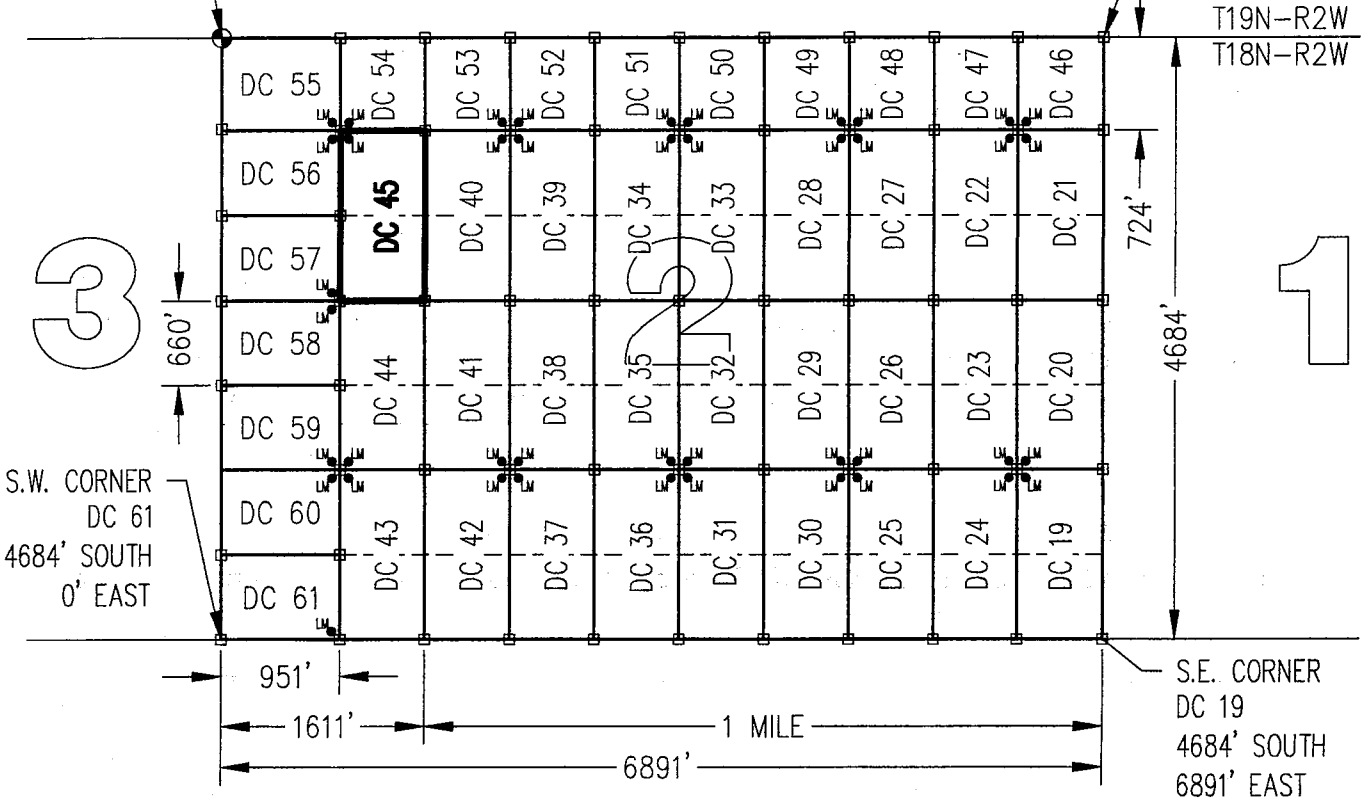


T18N-R2W, G&SRM, YAVAPAI COUNTY, AZ  
ALL CLAIMS ARE 1320' IN LENGTH & 660' IN WIDTH

EXCEPT:  
DC 46 THROUGH DC 54 = 724' IN LENGTH & 660' IN WIDTH  
DC 55 = 951' IN LENGTH & 724' IN WIDTH  
DC 56 THROUGH DC 61 = 951' IN LENGTH & 660' IN WIDTH


N.W. CORNER  
DC 55  
0' SOUTH  
0' EAST

N.E. CORNER  
DC 46  
0' SOUTH  
6891' EAST



3

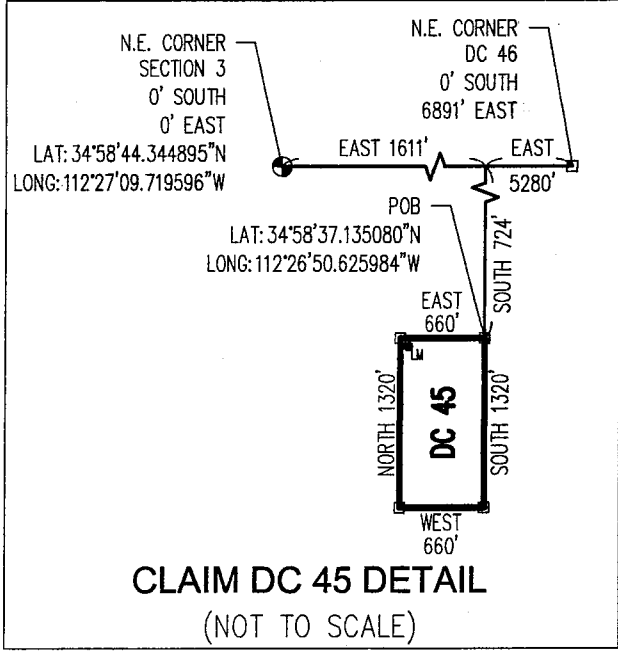
1



CLAIM ACREAGE = 20.00+/- ACRES

- INDICATES CORNER OF PLACER CLAIM. SET 2"x2"x5' WOODEN POST (TYPICAL).
- LM • INDICATES LOCATION MONUMENT. SET 2"x2"x5' WOODEN POST (INSIDE THE PLACER CLAIM) 4' by 4' FROM A CORNER POST WITH A PLASTIC BOTTLE ATTACHED CONTAINING THE LOCATION NOTICE (TYPICAL).

LOCATORS: DRAKE CEMENT, LLC  
5745 N Scottsdale Rd, Suite B-110,  
Scottsdale, AZ 85250




ANCH 37500

Return to:  
Mr. Marc A. Marra, Esq.  
Fennemore Craig, P.C.  
2394 E Camelback Rd, Suite 600  
Phoenix AZ 85016-3429



**LOCATION NOTICE FOR PLACER MINING CLAIM  
STATE OF ARIZONA, COUNTY OF YAVAPAI**

**NOTICE IS HEREBY GIVEN** that the **DC 46** Placer Mining claim has been located by:  
**DRAKE CEMENT, LLC**  
whose current mailing address is: 5745 N Scottsdale Rd,  
Suite B-110, Scottsdale, AZ 85250



This Placer mining claim consists of approximately **10.97** acres.

The general course of this claim is **North to South** and it is situated in the Puntteney Mining District, Yavapai County, Arizona. This claim is **724** feet in length and **660** feet in width. This claim is marked by five monuments, constructed of 2" x 2" wood posts extending 4' above the ground, one at each corner and one at the location monument for this claim.

The location monument on which this Location Notice is posted is situated within:

**Section 2 (UNSURVEYED), Township 18 North, Range 2 West, Gila and Salt River Meridian, Yavapai County, Arizona.**

The location monument is set inside the **Southwest** corner of this claim, approximately 4' **East** of the **West** line of the claim and 4' **North** of the **South** line of the claim.

This claim encompasses the following Quarter Section(s), Section(s), Township(s) and Range(s):

**A portion of Section 2 (UNSURVEYED), T18N-R2W, G&SRM, Yavapai County, Arizona, as described by metes and bounds below:**

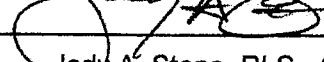
**Commencing at the Northeast corner of Section 3, T18N-R2W (Latitude 34°58'44.344895" N, Longitude 112°27'09.719596" W), Thence East 6891 feet to the Northeast corner of this Claim and the Point of Beginning (Latitude 34°58'44.332410" N, Longitude 112°25'47.078290" W), Thence South 724 feet, Thence West 660 feet, Thence North 724 feet, Thence East 660 feet to the Point of Beginning.**

Depicted on the attached claim map.

**THE NORTHEAST CORNER OF THIS CLAIM IS 6891'± EAST & 0'± SOUTH OF THE NORTHEAST CORNER OF SECTION 3, T18N-R2W.**

Located, dated and posted on the ground this 22<sup>ND</sup> day of March, 2016.

Drake Cement, LLC (Owner)

By:   
Jody A. Stone, RLS (Agent)

RECEIVED  
BLM AZ STATE OFFICE  
2016 APR 26 P 1:28  
PHOENIX, ARIZONA

AHC437501

# "DC 46" PLACER MINING CLAIM A PORTION OF SECTION 2 ( UNSURVEYED )



T18N-R2W, G&SRM, YAVAPAI COUNTY, AZ  
ALL CLAIMS ARE 1320' IN LENGTH & 660' IN WIDTH  
EXCEPT:

DC 46 THROUGH DC 54 = 724' IN LENGTH & 660' IN WIDTH  
DC 55 = 951' IN LENGTH & 724' IN WIDTH  
DC 56 THROUGH DC 61 = 951' IN LENGTH & 660' IN WIDTH

N.W. CORNER  
DC 55  
0' SOUTH  
0' EAST

N.E. CORNER  
DC 46  
0' SOUTH  
6891' EAST

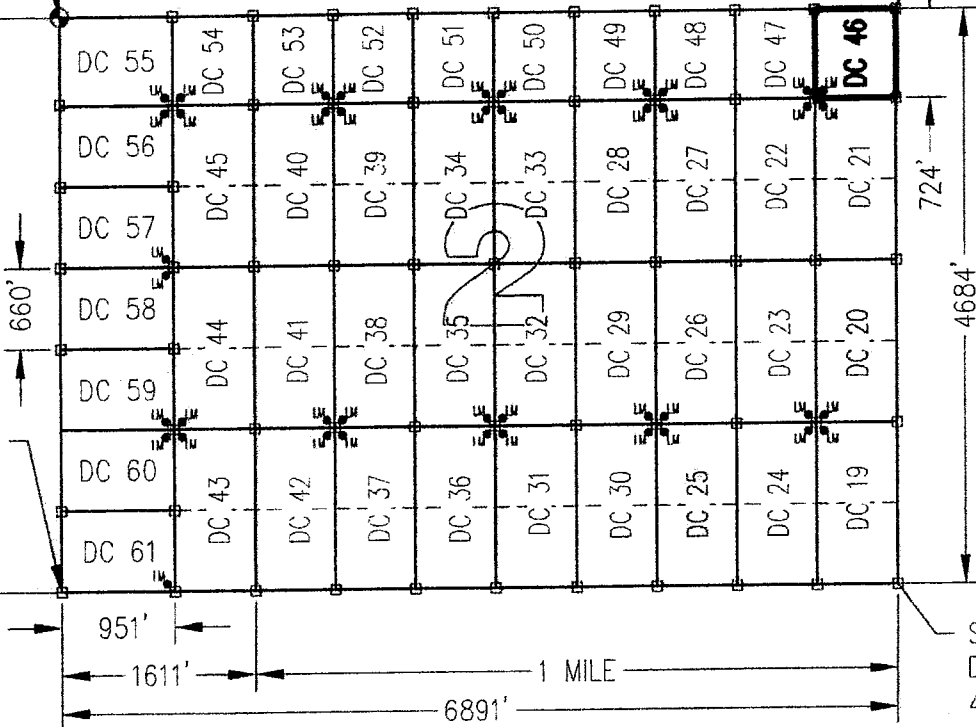
T19N-R2W  
T18N-R2W

3


1

S.W. CORNER  
DC 61  
4684' SOUTH  
0' EAST

S.E. CORNER  
DC 19  
4684' SOUTH  
6891' EAST



SCALE 1"=1500'



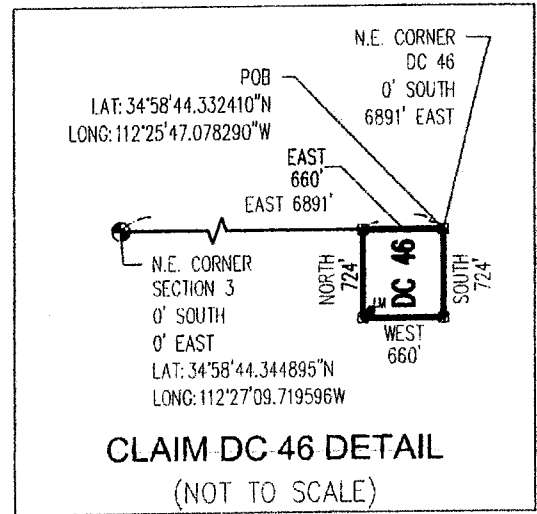
0 1500 3000

CLAIM ACREAGE = 10.97+/- ACRES

□ INDICATES CORNER OF PLACER CLAIM.  
SET 2"x2"x5' WOODEN POST (TYPICAL).

LM • INDICATES LOCATION MONUMENT. SET 2"x2"x5' WOODEN  
POST (INSIDE THE PLACER CLAIM) 4' by 4' FROM A  
CORNER POST WITH A PLASTIC BOTTLE ATTACHED  
CONTAINING THE LOCATION NOTICE (TYPICAL).

LOCATORS: DRAKE CEMENT, LLC  
5745 N Scottsdale Rd, Suite B-110,  
Scottsdale, AZ 85250




ARL 37501



Return to:  
Mr. Marc A. Marra, Esq.  
Fennemore Craig, P.C.  
2394 E Camelback Rd, Suite 600  
Phoenix AZ 85016-3429

**LOCATION NOTICE FOR PLACER MINING CLAIM  
STATE OF ARIZONA, COUNTY OF YAVAPAI**

**NOTICE IS HEREBY GIVEN** that the **DC 46** Placer Mining claim has been located by:  
**DRAKE CEMENT, LLC**  
whose current mailing address is: 5745 N Scottsdale Rd,  
Suite B-110, Scottsdale, AZ 85250



This Placer mining claim consists of approximately **10.97** acres.

The general course of this claim is **North to South** and it is situated in the Puntenney Mining District, Yavapai County, Arizona. This claim is **724** feet in length and **660** feet in width. This claim is marked by five monuments, constructed of 2" x 2" wood posts extending 4' above the ground, one at each corner and one at the location monument for this claim.

The location monument on which this Location Notice is posted is situated within:

**Section 2 (UNSURVEYED), Township 18 North, Range 2 West**, Gila and Salt River Meridian, Yavapai County, Arizona.

The location monument is set inside the **Southwest** corner of this claim, approximately 4' **East** of the **West** line of the claim and 4' **North** of the **South** line of the claim.

This claim encompasses the following Quarter Section(s), Section(s), Township(s) and Range(s):

**A portion of Section 2 (UNSURVEYED), T18N-R2W, G&SRM, Yavapai County, Arizona, as described by metes and bounds below:**

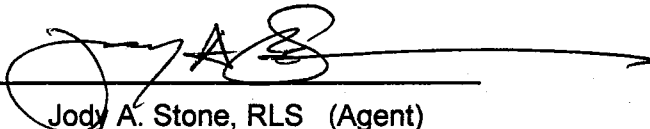
**Commencing at the Northeast corner of Section 3, T18N-R2W (Latitude 34°58'44.344895" N, Longitude 112°27'09.719596" W), Thence East 6891 feet to the Northeast corner of this Claim and the Point of Beginning (Latitude 34°58'44.332410" N, Longitude 112°25'47.078290" W), Thence South 724 feet, Thence West 660 feet, Thence North 724 feet, Thence East 660 feet to the Point of Beginning.**

Depicted on the attached claim map.

**THE NORTHEAST CORNER OF THIS CLAIM IS 6891'± EAST & 0'± SOUTH OF THE NORTHEAST CORNER OF SECTION 3, T18N-R2W.**

Located, dated and posted on the ground this 22<sup>ND</sup> day of March, 2016.

Drake Cement, LLC (Owner)

By:   
Jody A. Stone, RLS (Agent)

AMC437501

# "DC 46" PLACER MINING CLAIM A PORTION OF SECTION 2 (UNSURVEYED)



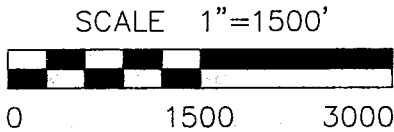
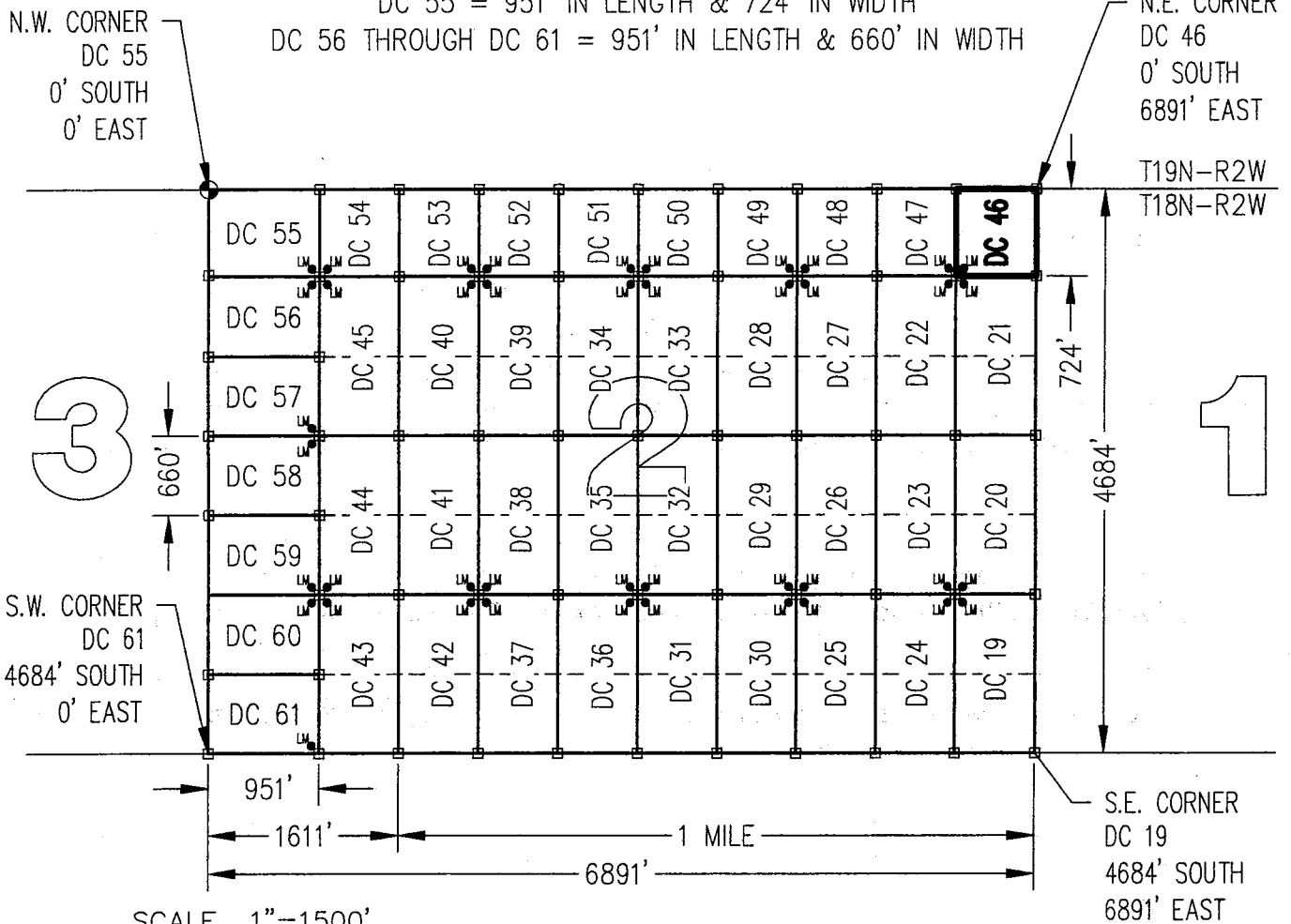
T18N-R2W, G&SRM, YAVAPAI COUNTY, AZ  
ALL CLAIMS ARE 1320' IN LENGTH & 660' IN WIDTH

EXCEPT:

DC 46 THROUGH DC 54 = 724' IN LENGTH & 660' IN WIDTH

DC 55 = 951' IN LENGTH & 724' IN WIDTH

DC 56 THROUGH DC 61 = 951' IN LENGTH & 660' IN WIDTH

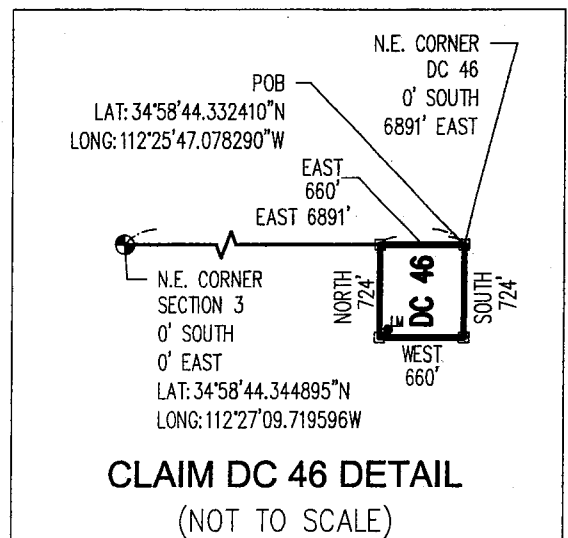


CLAIM ACREAGE = 10.97+/- ACRES

□ INDICATES CORNER OF PLACER CLAIM.  
SET 2"x2"x5' WOODEN POST (TYPICAL).

LM • INDICATES LOCATION MONUMENT. SET 2"x2"x5' WOODEN POST (INSIDE THE PLACER CLAIM) 4' by 4' FROM A CORNER POST WITH A PLASTIC BOTTLE ATTACHED CONTAINING THE LOCATION NOTICE (TYPICAL).

LOCATORS: DRAKE CEMENT, LLC  
5745 N Scottsdale Rd, Suite B-110,  
Scottsdale, AZ 85250



ARCH 375011

Return to:  
Mr. Marc A. Marra, Esq.  
Fennemore Craig, P.C.  
2394 E Camelback Rd, Suite 600  
Phoenix AZ 85016-3429



**LOCATION NOTICE FOR PLACER MINING CLAIM  
STATE OF ARIZONA, COUNTY OF YAVAPAI**

**NOTICE IS HEREBY GIVEN** that the **DC 47** Placer  
Mining claim has been located by:  
**DRAKE CEMENT, LLC**  
whose current mailing address is: 5745 N Scottsdale Rd,  
Suite B-110, Scottsdale, AZ 85250

RECEIVED  
BLM AZ STATE OFFICE  
2016 APR - 7 A 11:33  
PHOENIX, ARIZONA  
BLM  
Date  
Stamp

This Placer mining claim consists of approximately **10.97** acres.  
The general course of this claim is **North to South** and it is situated in the Puntenney Mining District, Yavapai County, Arizona. This claim is **724** feet in length and **660** feet in width. This claim is marked by five monuments, constructed of 2" x 2" wood posts extending 4' above the ground, one at each corner and one at the location monument for this claim.

The location monument on which this Location Notice is posted is situated within:  
**Section 2 (UNSURVEYED), Township 18 North, Range 2 West**, Gila and Salt River Meridian, Yavapai County, Arizona.

The location monument is set inside the **Southeast** corner of this claim, approximately 4' **West** of the **East** line of the claim and 4' **North** of the **South** line of the claim.

This claim encompasses the following Quarter Section(s), Section(s), Township(s) and Range(s):  
**A portion of Section 2 (UNSURVEYED), T18N-R2W, G&SRM, Yavapai County, Arizona, as described by metes and bounds below:**

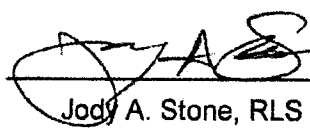
**Commencing at the Northeast corner of Section 3, T18N-R2W (Latitude 34°58'44.344895" N, Longitude 112°27'09.719596" W), Thence East 6231 feet to the Northeast corner of this Claim and the Point of Beginning (Latitude 34°58'44.309827" N, Longitude 112°25'55.037026" W), Thence South 724 feet, Thence West 660 feet, Thence North 724 feet, Thence East 660 feet to the Point of Beginning.**

Depicted on the attached claim map.

**THE NORTHEAST CORNER OF THIS CLAIM IS 6231'± EAST & 0'± SOUTH OF THE NORTHEAST CORNER OF SECTION 3, T18N-R2W.**

Located, dated and posted on the ground this 22<sup>ND</sup> day of March, 2016.

Drake Cement, LLC (Owner)

By:   
Jody A. Stone, RLS (Agent)

RECEIVED  
BLM AZ STATE OFFICE  
2016 APR 26 P 1:29  
PHOENIX, ARIZONA

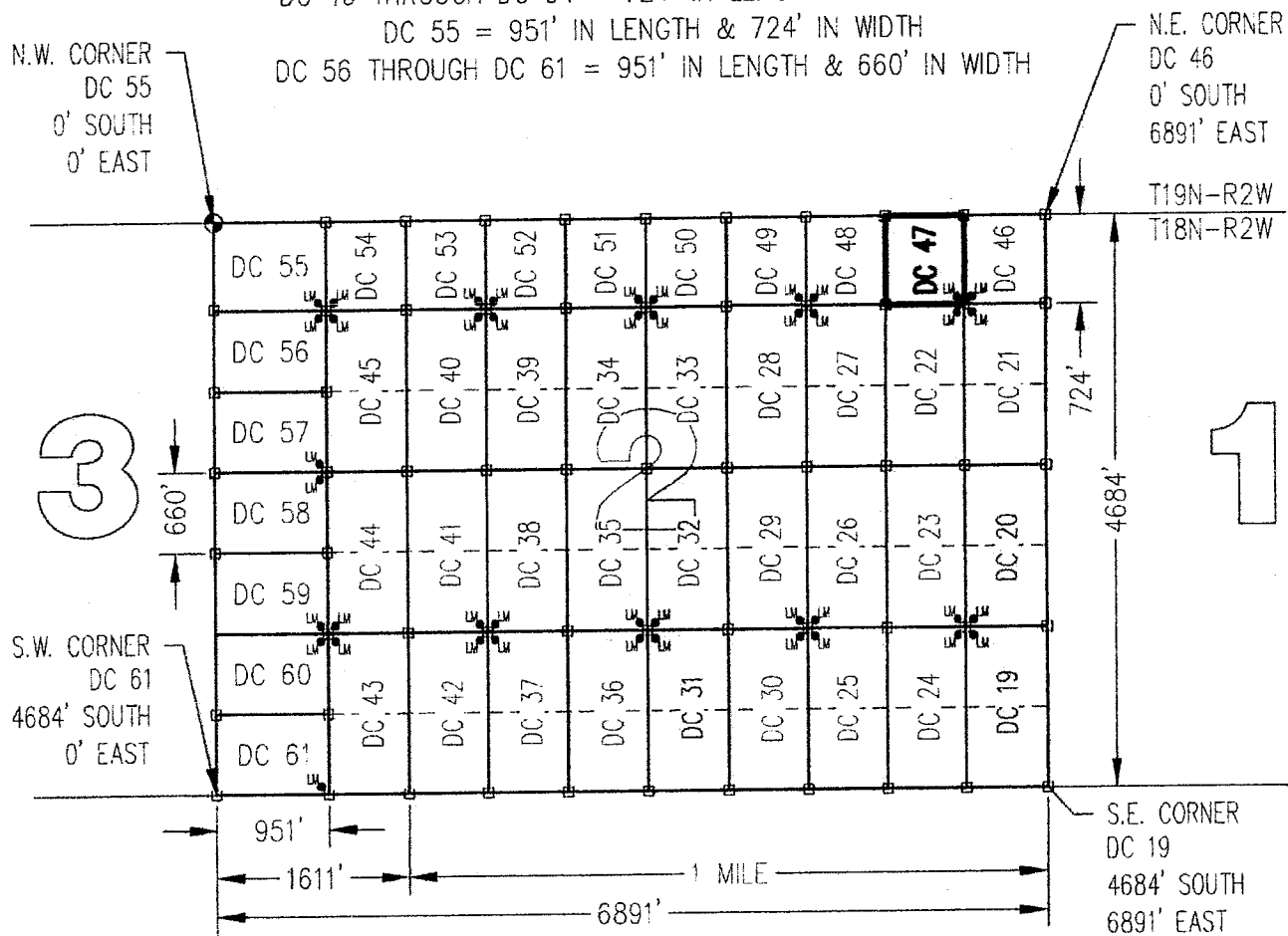
AMC 437502

# "DC 47" PLACER MINING CLAIM A PORTION OF SECTION 2 (UNSURVEYED)



T18N-R2W, G&SRM, YAVAPAI COUNTY, AZ  
ALL CLAIMS ARE 1320' IN LENGTH & 660' IN WIDTH

EXCEPT:  
DC 46 THROUGH DC 54 = 724' IN LENGTH & 660' IN WIDTH  
DC 55 = 951' IN LENGTH & 724' IN WIDTH  
DC 56 THROUGH DC 61 = 951' IN LENGTH & 660' IN WIDTH



N.W. CORNER  
DC 55  
0' SOUTH  
0' EAST

N.E. CORNER  
DC 46  
0' SOUTH  
6891' EAST

S.W. CORNER  
DC 61  
4684' SOUTH  
0' EAST

S.E. CORNER  
DC 19  
4684' SOUTH  
6891' EAST

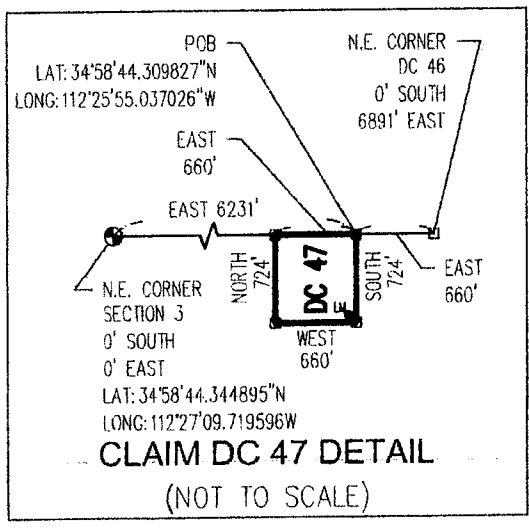
SCALE 1"=1500'



CLAIM ACREAGE = 10.97+/- ACRES

- INDICATES CORNER OF PLACER CLAIM. SET 2"x2"x5' WOODEN POST (TYPICAL).
- LM • INDICATES LOCATION MONUMENT. SET 2"x2"x5' WOODEN POST (INSIDE THE PLACER CLAIM) 4' by 4' FROM A CORNER POST WITH A PLASTIC BOTTLE ATTACHED CONTAINING THE LOCATION NOTICE (TYPICAL).

LOCATORS: DRAKE CEMENT, LLC  
5745 N Scottsdale Rd, Suite B-110,  
Scottsdale, AZ 85250




**CLAIM DC 47 DETAIL**  
(NOT TO SCALE)

ANCU 37502

Return to:  
Mr. Marc A. Marra, Esq.  
Fennemore Craig, P.C.  
2394 E Camelback Rd, Suite 600  
Phoenix AZ 85016-3429

**LOCATION NOTICE FOR PLACER MINING CLAIM  
STATE OF ARIZONA, COUNTY OF YAVAPAI**

**NOTICE IS HEREBY GIVEN** that the **DC 47** Placer  
Mining claim has been located by:  
**DRAKE CEMENT, LLC**  
whose current mailing address is: 5745 N Scottsdale Rd,  
Suite B-110, Scottsdale, AZ 85250



This Placer mining claim consists of approximately **10.97** acres.

The general course of this claim is **North to South** and it is situated in the Puntenney Mining District, Yavapai County, Arizona. This claim is **724** feet in length and **660** feet in width. This claim is marked by five monuments, constructed of 2" x 2" wood posts extending 4' above the ground, one at each corner and one at the location monument for this claim.

The location monument on which this Location Notice is posted is situated within:

**Section 2 (UNSURVEYED), Township 18 North, Range 2 West**, Gila and Salt River Meridian, Yavapai County, Arizona.

The location monument is set inside the **Southeast** corner of this claim, approximately 4' **West** of the **East** line of the claim and 4' **North** of the **South** line of the claim.

This claim encompasses the following Quarter Section(s), Section(s), Township(s) and Range(s):

**A portion of Section 2 (UNSURVEYED), T18N-R2W, G&SRM, Yavapai County, Arizona, as described by metes and bounds below:**


**Commencing at the Northeast corner of Section 3, T18N-R2W (Latitude 34°58'44.344895" N, Longitude 112°27'09.719596" W), Thence East 6231 feet to the Northeast corner of this Claim and the Point of Beginning (Latitude 34°58'44.309827" N, Longitude 112°25'55.037026" W), Thence South 724 feet, Thence West 660 feet, Thence North 724 feet, Thence East 660 feet to the Point of Beginning.**

Depicted on the attached claim map.

**THE NORTHEAST CORNER OF THIS CLAIM IS 6231'± EAST & 0'± SOUTH OF THE NORTHEAST CORNER OF SECTION 3, T18N-R2W.**

Located, dated and posted on the ground this 22<sup>ND</sup> day of March, 2016.

Drake Cement, LLC (Owner)

By:   
Jody A. Stone, RLS (Agent)

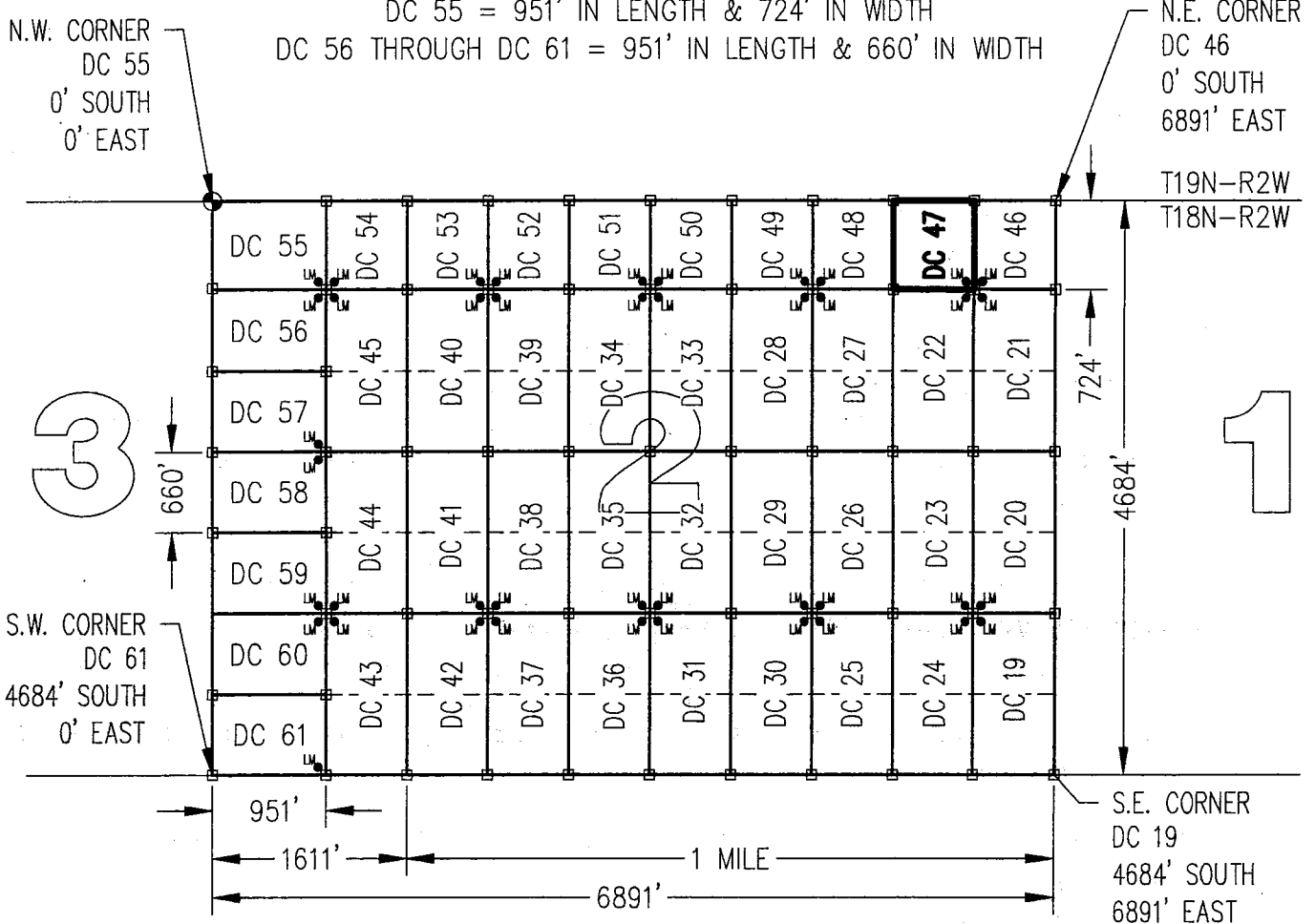
AMC437502

# "DC 47" PLACER MINING CLAIM A PORTION OF SECTION 2 (UNSURVEYED)



T18N-R2W, G&SRM, YAVAPAI COUNTY, AZ  
ALL CLAIMS ARE 1320' IN LENGTH & 660' IN WIDTH  
EXCEPT:

DC 46 THROUGH DC 54 = 724' IN LENGTH & 660' IN WIDTH  
DC 55 = 951' IN LENGTH & 724' IN WIDTH  
DC 56 THROUGH DC 61 = 951' IN LENGTH & 660' IN WIDTH



3

1

SCALE 1"=1500'



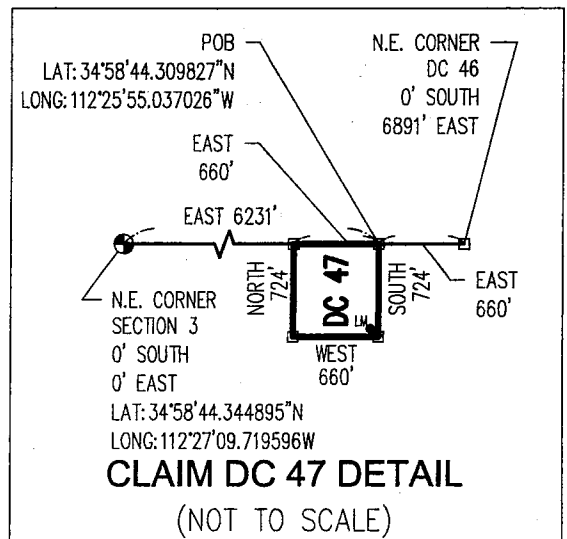
0 1500 3000

CLAIM ACREAGE = 10.97+/- ACRES

□ INDICATES CORNER OF PLACER CLAIM.  
SET 2"x2"x5' WOODEN POST (TYPICAL).

LM • INDICATES LOCATION MONUMENT. SET 2"x2"x5' WOODEN POST (INSIDE THE PLACER CLAIM) 4' by 4' FROM A CORNER POST WITH A PLASTIC BOTTLE ATTACHED CONTAINING THE LOCATION NOTICE (TYPICAL).

LOCATORS: DRAKE CEMENT, LLC  
5745 N Scottsdale Rd, Suite B-110,  
Scottsdale, AZ 85250




A1C437502

Return to:  
Mr. Marc A. Marra, Esq.  
Fennemore Craig, P.C.  
2394 E Camelback Rd, Suite 600  
Phoenix AZ 85016-3429



**LOCATION NOTICE FOR PLACER MINING CLAIM  
STATE OF ARIZONA, COUNTY OF YAVAPAI**

**NOTICE IS HEREBY GIVEN** that the **DC 48** Placer  
Mining claim has been located by:  
**DRAKE CEMENT, LLC**  
whose current mailing address is: 5745 N Scottsdale Rd,  
Suite B-110, Scottsdale, AZ 85250



RECEIVED  
BLM AZ STATE OFFICE

This Placer mining claim consists of approximately **10.97** acres.

The general course of this claim is **North to South** and it is situated in the Puntenney Mining District, Yavapai County, Arizona. This claim is **724** feet in length and **660** feet in width. This claim is marked by five monuments, constructed of 2" x 2" wood posts extending 4' above the ground, one at each corner and one at the location monument for this claim.

The location monument on which this Location Notice is posted is situated within:

**Section 2 (UNSURVEYED), Township 18 North, Range 2 West**, Gila and Salt River Meridian, Yavapai County, Arizona.

The location monument is set inside the **Southwest** corner of this claim, approximately 4' **East** of the **West** line of the claim and 4' **North** of the **South** line of the claim.

This claim encompasses the following Quarter Section(s), Section(s), Township(s) and Range(s):

**A portion of Section 2 (UNSURVEYED), T18N-R2W, G&SRM, Yavapai County, Arizona, as described by metes and bounds below:**

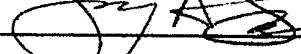
**Commencing at the Northeast corner of Section 3, T18N-R2W (Latitude 34°58'44.344895" N, Longitude 112°27'09.719596" W), Thence East 5571 feet to the Northeast corner of this Claim and the Point of Beginning (Latitude 34°58'44.287096" N, Longitude 112°26'02.995691" W), Thence South 724 feet, Thence West 660 feet, Thence North 724 feet, Thence East 660 feet to the Point of Beginning.**

Depicted on the attached claim map.

**THE NORTHEAST CORNER OF THIS CLAIM IS 5571'± EAST & 0'± SOUTH OF THE NORTHEAST CORNER OF SECTION 3, T18N-R2W.**

Located, dated and posted on the ground this 22<sup>ND</sup> day of March, 2016.

Drake Cement, LLC (Owner)

By:   
Jody A. Stone, RLS (Agent)

PHOENIX, ARIZONA

2016 APR 26 P 1:29

RECEIVED  
BLM AZ STATE OFFICE

AMC437503

# "DC 48"

## PLACER MINING CLAIM

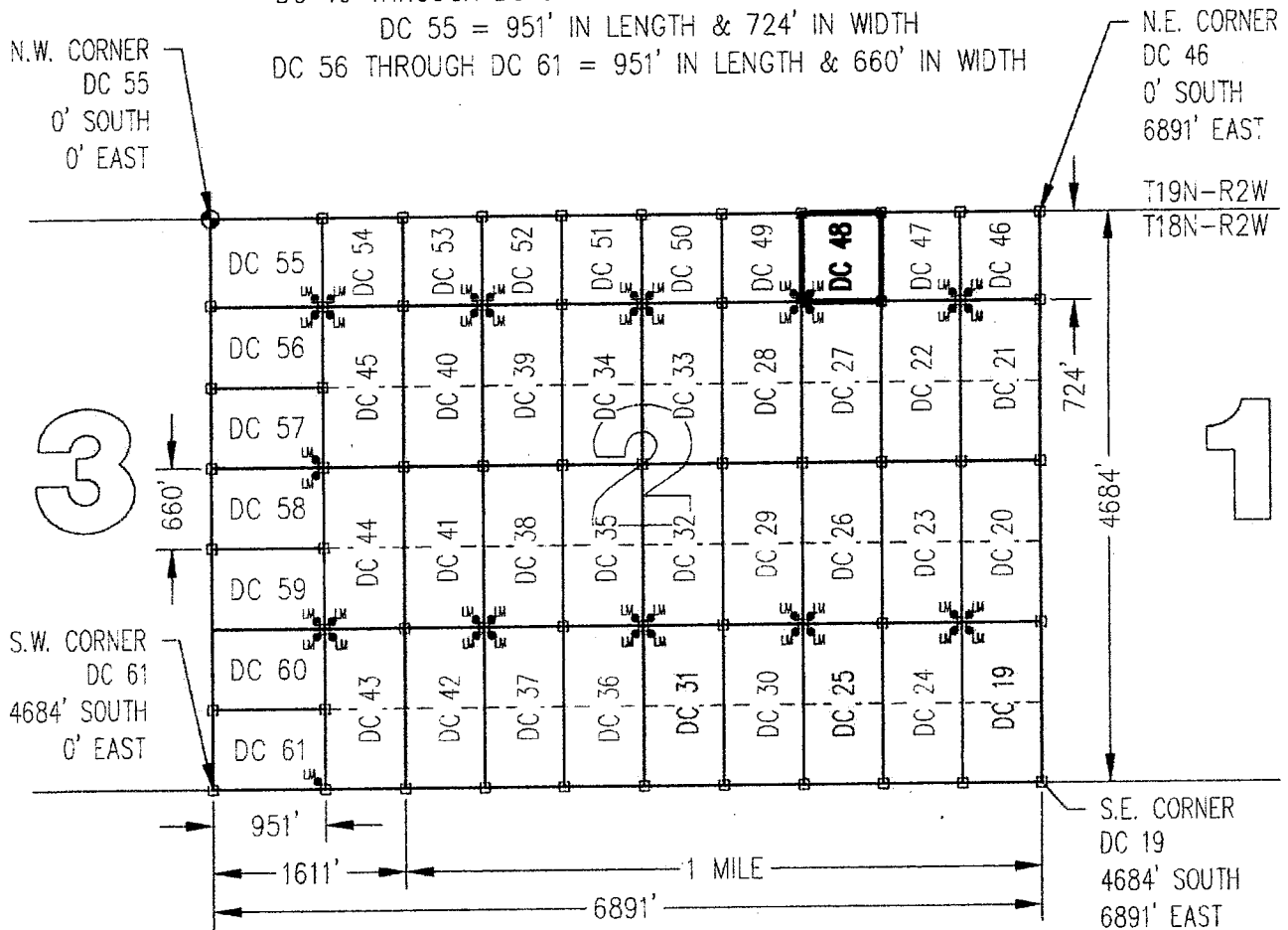
### A PORTION OF SECTION 2 ( UNSURVEYED )



T18N-R2W, G&SRM, YAVAPAI COUNTY, AZ  
 ALL CLAIMS ARE 1320' IN LENGTH & 660' IN WIDTH.

EXCEPT:


DC 46 THROUGH DC 54 = 724' IN LENGTH & 660' IN WIDTH  
 DC 55 = 951' IN LENGTH & 724' IN WIDTH  
 DC 56 THROUGH DC 61 = 951' IN LENGTH & 660' IN WIDTH



3

1

SCALE 1"=1500'

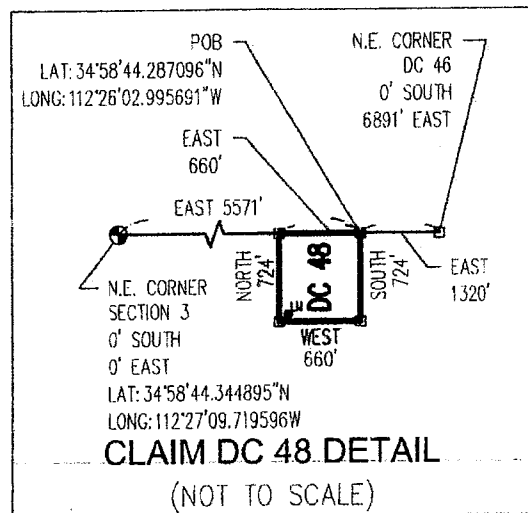


0 1500 3000

CLAIM ACREAGE = 10.97 +/- ACRES

- INDICATES CORNER OF PLACER CLAIM. SET 2"x2"x5' WOODEN POST (TYPICAL).
- LM • INDICATES LOCATION MONUMENT. SET 2"x2"x5' WOODEN POST (INSIDE THE PLACER CLAIM) 4' by 4' FROM A CORNER POST WITH A PLASTIC BOTTLE ATTACHED CONTAINING THE LOCATION NOTICE (TYPICAL).

LOCATORS: DRAKE CEMENT, LLC  
 5745 N Scottsdale Rd, Suite B-110;  
 Scottsdale, AZ 85250




ANCL 37503



Return to:  
Mr. Marc A. Marra, Esq.  
Fennemore Craig, P.C.  
2394 E Camelback Rd, Suite 600  
Phoenix AZ 85016-3429

**LOCATION NOTICE FOR PLACER MINING CLAIM  
STATE OF ARIZONA, COUNTY OF YAVAPAI**

**NOTICE IS HEREBY GIVEN** that the **DC 48** Placer Mining claim has been located by:  
**DRAKE CEMENT, LLC**  
whose current mailing address is: 5745 N Scottsdale Rd,  
Suite B-110, Scottsdale, AZ 85250



RECEIVED  
BLM AZ STATE OFFICE

This Placer mining claim consists of approximately **10.97** acres.

The general course of this claim is **North to South** and it is situated in the Puntenney Mining District, Yavapai County, Arizona. This claim is **724** feet in length and **660** feet in width. This claim is marked by five monuments, constructed of 2" x 2" wood posts extending 4' above the ground, one at each corner and one at the location monument for this claim.

The location monument on which this Location Notice is posted is situated within:

**Section 2 (UNSURVEYED), Township 18 North, Range 2 West**, Gila and Salt River Meridian, Yavapai County, Arizona.

The location monument is set inside the **Southwest** corner of this claim, approximately 4' **East** of the **West** line of the claim and 4' **North** of the **South** line of the claim.

This claim encompasses the following Quarter Section(s), Section(s), Township(s) and Range(s):

**A portion of Section 2 (UNSURVEYED), T18N-R2W, G&SRM, Yavapai County, Arizona, as described by metes and bounds below:**


**Commencing at the Northeast corner of Section 3, T18N-R2W (Latitude 34°58'44.344895" N, Longitude 112°27'09.719596" W), Thence East 5571 feet to the Northeast corner of this Claim and the Point of Beginning (Latitude 34°58'44.287096" N, Longitude 112°26'02.995691" W), Thence South 724 feet, Thence West 660 feet, Thence North 724 feet, Thence East 660 feet to the Point of Beginning.**

Depicted on the attached claim map.

**THE NORTHEAST CORNER OF THIS CLAIM IS 5571'± EAST & 0'± SOUTH OF THE NORTHEAST CORNER OF SECTION 3, T18N-R2W.**

Located, dated and posted on the ground this 22<sup>ND</sup> day of March, 2016.

Drake Cement, LLC (Owner)

By:   
Jeely A. Stone, RLS (Agent)

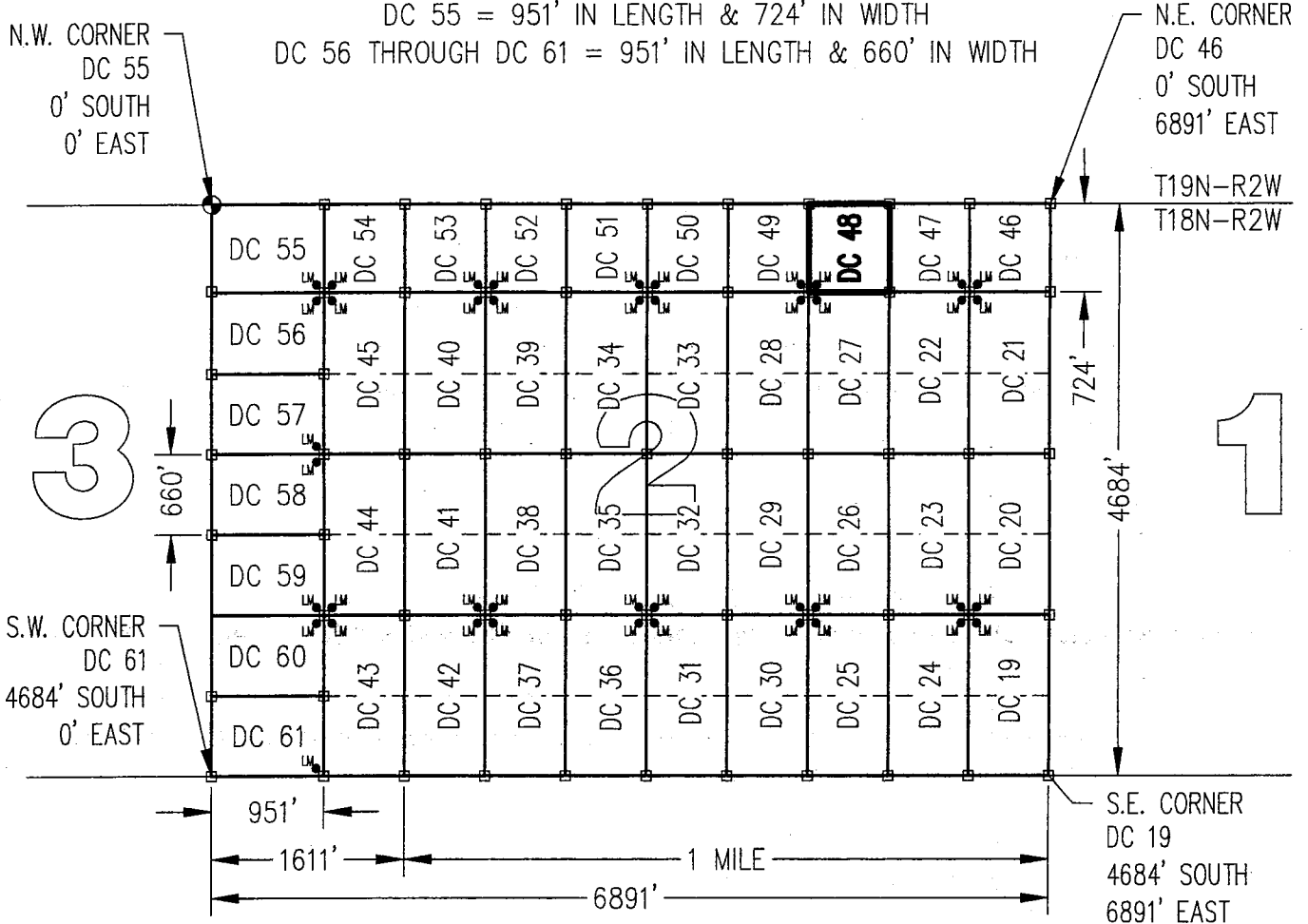
AMC437503

# "DC 48" PLACER MINING CLAIM A PORTION OF SECTION 2 (UNSURVEYED)



T18N-R2W, G&SRM, YAVAPAI COUNTY, AZ  
ALL CLAIMS ARE 1320' IN LENGTH & 660' IN WIDTH  
EXCEPT:

DC 46 THROUGH DC 54 = 724' IN LENGTH & 660' IN WIDTH  
DC 55 = 951' IN LENGTH & 724' IN WIDTH  
DC 56 THROUGH DC 61 = 951' IN LENGTH & 660' IN WIDTH



SCALE 1"=1500'



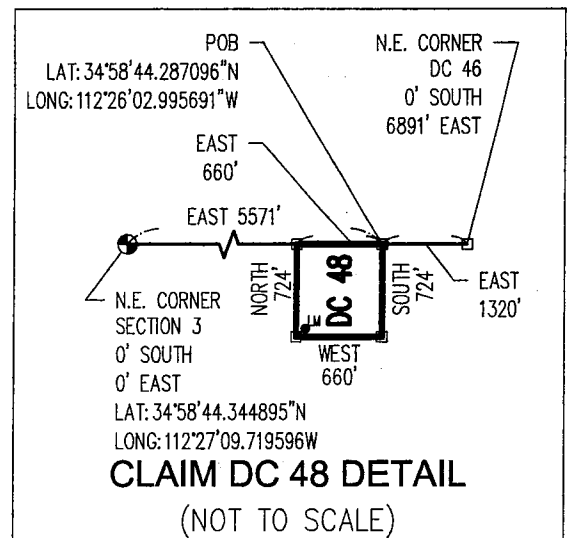
0 1500 3000

CLAIM ACREAGE = 10.97+/- ACRES

□ INDICATES CORNER OF PLACER CLAIM.  
SET 2"x2"x5' WOODEN POST (TYPICAL).

LM • INDICATES LOCATION MONUMENT. SET 2"x2"x5' WOODEN POST (INSIDE THE PLACER CLAIM) 4' by 4' FROM A CORNER POST WITH A PLASTIC BOTTLE ATTACHED CONTAINING THE LOCATION NOTICE (TYPICAL).

LOCATORS: DRAKE CEMENT, LLC  
5745 N Scottsdale Rd, Suite B-110,  
Scottsdale, AZ 85250




ANCH 31503

Return to:  
Mr. Marc A. Marra, Esq.  
Fennemore Craig, P.C.  
2394 E Camelback Rd, Suite 600  
Phoenix AZ 85016-3429



**LOCATION NOTICE FOR PLACER MINING CLAIM  
STATE OF ARIZONA, COUNTY OF YAVAPAI**

**NOTICE IS HEREBY GIVEN** that the **DC 49** Placer Mining claim has been located by:  
**DRAKE CEMENT, LLC**  
whose current mailing address is: 5745 N Scottsdale Rd,  
Suite B-110, Scottsdale, AZ 85250



RECEIVED  
BLM AZ STATE OFFICE

This Placer mining claim consists of approximately **10.97** acres.

The general course of this claim is **North to South** and it is situated in the Puntenney Mining District, Yavapai County, Arizona. This claim is **724** feet in length and **660** feet in width. This claim is marked by five monuments, constructed of 2" x 2" wood posts extending 4' above the ground, one at each corner and one at the location monument for this claim.

The location monument on which this Location Notice is posted is situated within:

**Section 2 (UNSURVEYED), Township 18 North, Range 2 West**, Gila and Salt River Meridian, Yavapai County, Arizona.

The location monument is set inside the **Southeast** corner of this claim, approximately 4' **West** of the **East** line of the claim and 4' **North** of the **South** line of the claim.

This claim encompasses the following Quarter Section(s), Section(s), Township(s) and Range(s):

**A portion of Section 2 (UNSURVEYED), T18N-R2W, G&SRM, Yavapai County, Arizona, as described by metes and bounds below:**


**Commencing at the Northeast corner of Section 3, T18N-R2W (Latitude 34°58'44.344895" N, Longitude 112°27'09.719596" W), Thence East 4911 feet to the Northeast corner of this Claim and the Point of Beginning (Latitude 34°58'44.264220" N, Longitude 112°26'10.954353" W), Thence South 724 feet, Thence West 660 feet, Thence North 724 feet, Thence East 660 feet to the Point of Beginning.**

Depicted on the attached claim map.

**THE NORTHEAST CORNER OF THIS CLAIM IS 4911'± EAST & 0'± SOUTH OF THE NORTHEAST CORNER OF SECTION 3, T18N-R2W.**

Located, dated and posted on the ground this 22<sup>nd</sup> day of March, 2016.

Drake Cement, LLC (Owner)

By:   
Jody A. Stone, RLS (Agent)

PHOENIX, ARIZONA

2016 APR 26 P 1:

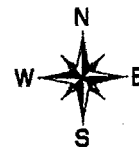
RECEIVED  
BLM AZ STATE OFFICE

AMC437504

# "DC 49"

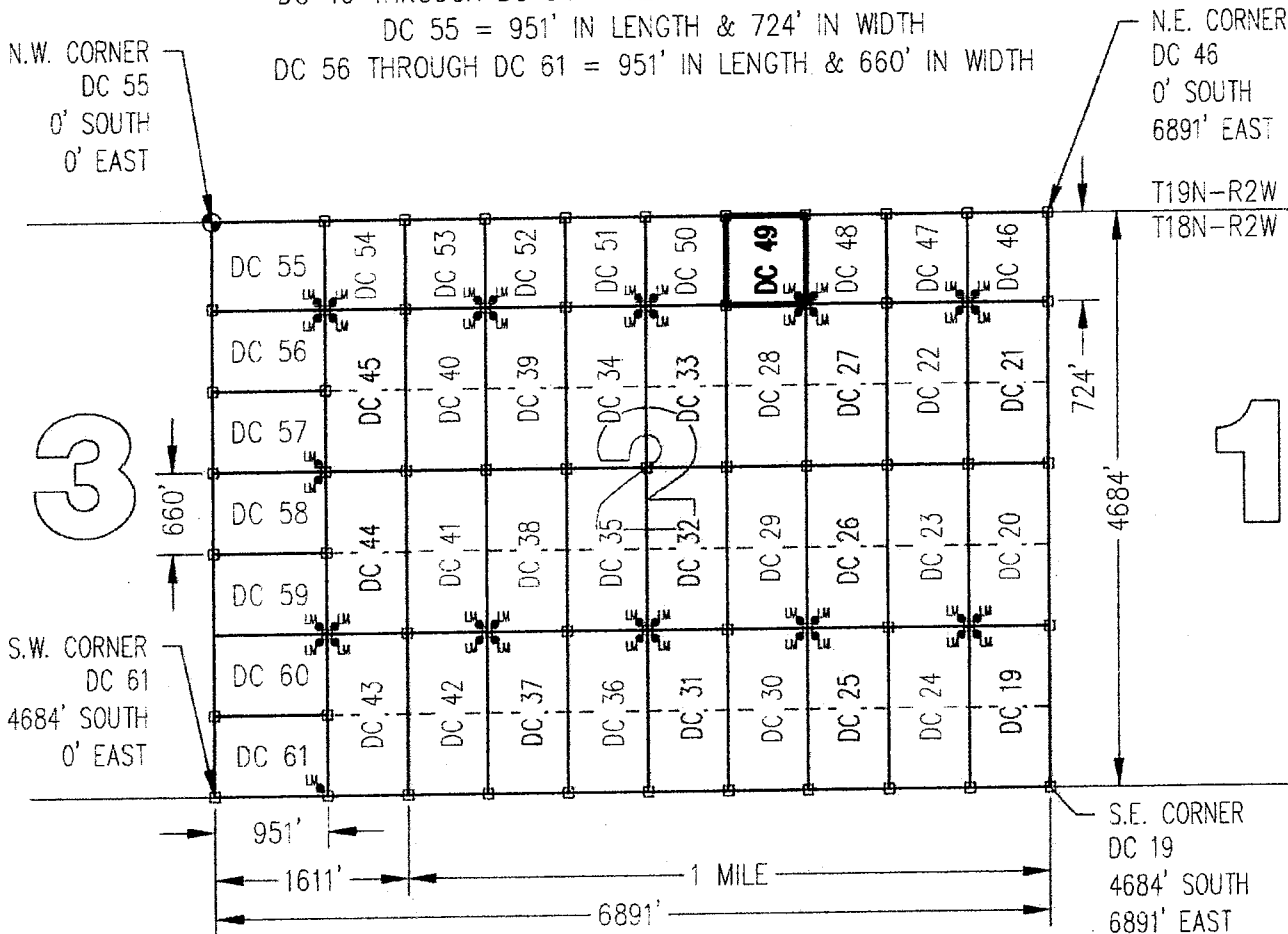
## PLACER MINING CLAIM

### A PORTION OF SECTION 2 ( UNSURVEYED )



T18N-R2W, G&SRM, YAVAPAI COUNTY, AZ  
 ALL CLAIMS ARE 1320' IN LENGTH & 660' IN WIDTH  
 EXCEPT:

DC 46 THROUGH DC 54 = 724' IN LENGTH & 660' IN WIDTH  
 DC 55 = 951' IN LENGTH & 724' IN WIDTH  
 DC 56 THROUGH DC 61 = 951' IN LENGTH & 660' IN WIDTH




N.W. CORNER  
DC 55  
0' SOUTH  
0' EAST

N.E. CORNER  
DC 46  
0' SOUTH  
6891' EAST

S.W. CORNER  
DC 61  
4684' SOUTH  
0' EAST

S.E. CORNER  
DC 19  
4684' SOUTH  
6891' EAST

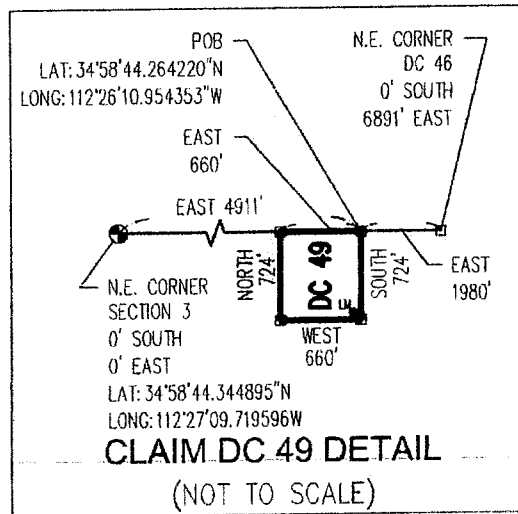
SCALE 1"=1500'



CLAIM ACREAGE = 10.97+/- ACRES

- INDICATES CORNER OF PLACER CLAIM.  
SET 2"x2"x5' WOODEN POST (TYPICAL).
- LM • INDICATES LOCATION MONUMENT. SET 2"x2"x5' WOODEN POST (INSIDE THE PLACER CLAIM) 4' by 4' FROM A CORNER POST WITH A PLASTIC BOTTLE ATTACHED CONTAINING THE LOCATION NOTICE (TYPICAL).

LOCATORS: DRAKE CEMENT, LLC  
 5745 N- Scottsdale Rd, Suite B-110,  
 Scottsdale, AZ 85250




SECTION 2

Return to:  
Mr. Marc A. Marra, Esq.  
Fennemore Craig, P.C.  
2394 E Camelback Rd, Suite 600  
Phoenix AZ 85016-3429

**LOCATION NOTICE FOR PLACER MINING CLAIM  
STATE OF ARIZONA, COUNTY OF YAVAPAI**

**NOTICE IS HEREBY GIVEN** that the **DC 49** Placer Mining claim has been located by:  
**DRAKE CEMENT, LLC**  
whose current mailing address is: 5745 N Scottsdale Rd,  
Suite B-110, Scottsdale, AZ 85250



This Placer mining claim consists of approximately **10.97** acres.

The general course of this claim is **North to South** and it is situated in the Puntenney Mining District, Yavapai County, Arizona. This claim is **724** feet in length and **660** feet in width. This claim is marked by five monuments, constructed of 2" x 2" wood posts extending 4' above the ground, one at each corner and one at the location monument for this claim.

The location monument on which this Location Notice is posted is situated within:

**Section 2 (UNSURVEYED), Township 18 North, Range 2 West, Gila and Salt River Meridian, Yavapai County, Arizona.**

The location monument is set inside the **Southeast** corner of this claim, approximately 4' **West** of the **East** line of the claim and 4' **North** of the **South** line of the claim.

This claim encompasses the following Quarter Section(s), Section(s), Township(s) and Range(s):

**A portion of Section 2 (UNSURVEYED), T18N-R2W, G&SRM, Yavapai County, Arizona, as described by metes and bounds below:**

**Commencing at the Northeast corner of Section 3, T18N-R2W (Latitude 34°58'44.344895" N, Longitude 112°27'09.719596" W), Thence East 4911 feet to the Northeast corner of this Claim and the Point of Beginning (Latitude 34°58'44.264220" N, Longitude 112°26'10.954353" W), Thence South 724 feet, Thence West 660 feet, Thence North 724 feet, Thence East 660 feet to the Point of Beginning.**

Depicted on the attached claim map.

**THE NORTHEAST CORNER OF THIS CLAIM IS 4911'± EAST & 0'± SOUTH OF THE NORTHEAST CORNER OF SECTION 3, T18N-R2W.**

Located, dated and posted on the ground this 22<sup>nd</sup> day of March, 2016.

Drake Cement, LLC (Owner)

By:

Jedy A. Stone, RLS (Agent)

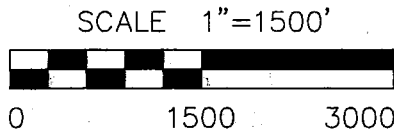
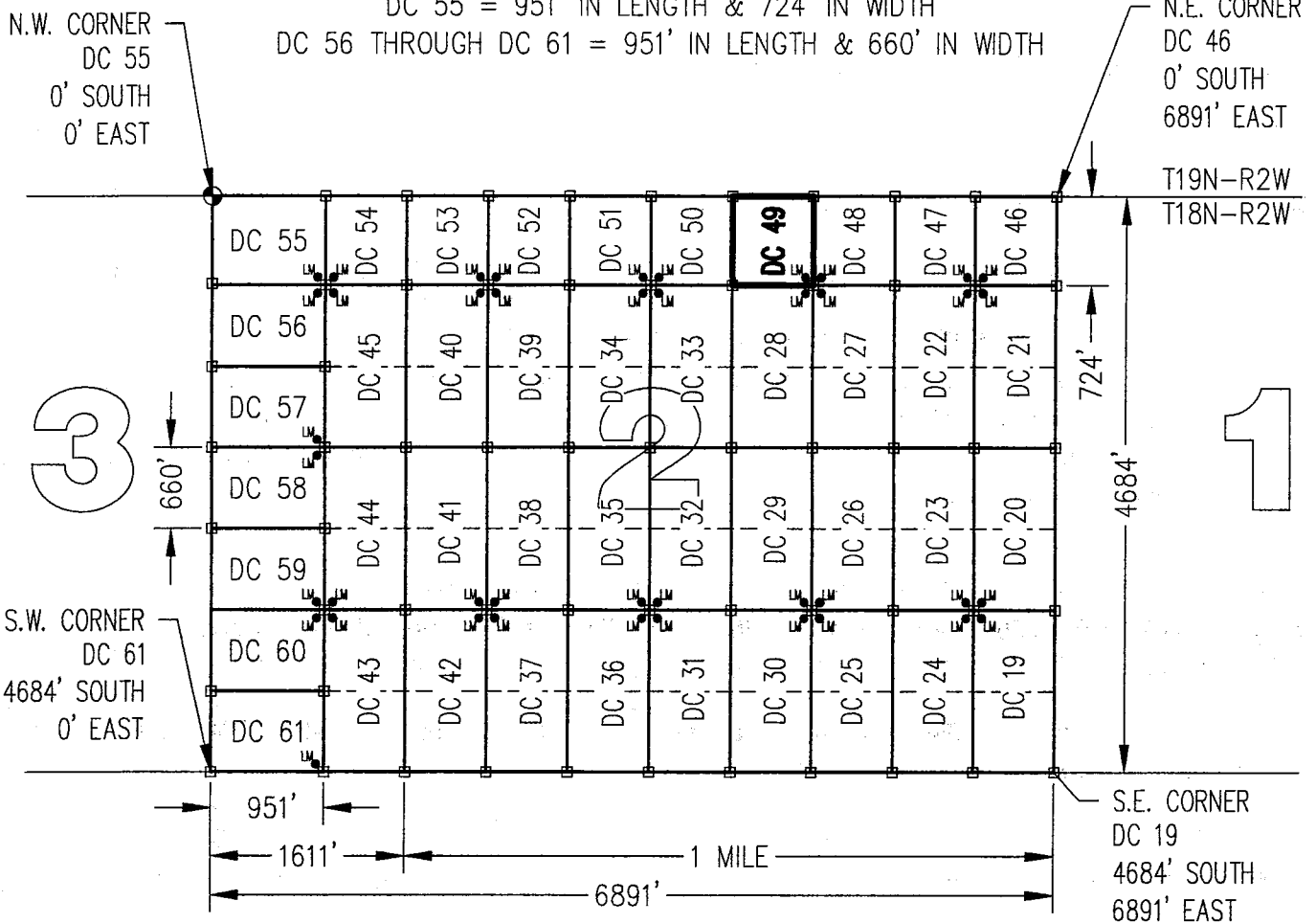
AMC431504

# "DC 49" PLACER MINING CLAIM A PORTION OF SECTION 2 (UNSURVEYED)



T18N-R2W, G&SRM, YAVAPAI COUNTY, AZ  
ALL CLAIMS ARE 1320' IN LENGTH & 660' IN WIDTH  
EXCEPT:

DC 46 THROUGH DC 54 = 724' IN LENGTH & 660' IN WIDTH  
DC 55 = 951' IN LENGTH & 724' IN WIDTH  
DC 56 THROUGH DC 61 = 951' IN LENGTH & 660' IN WIDTH

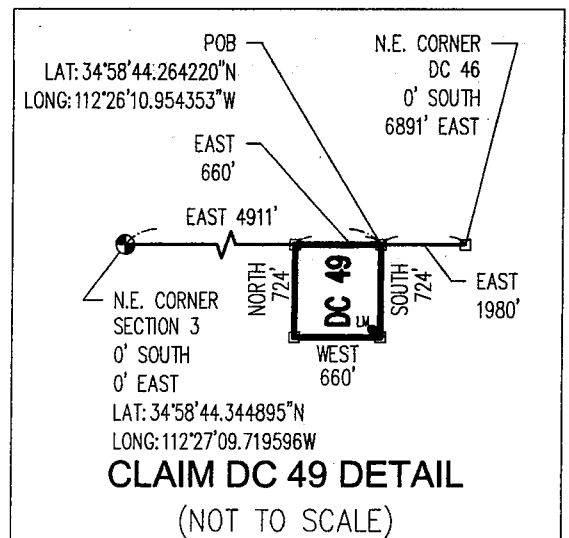


CLAIM ACREAGE = 10.97+/- ACRES

□ INDICATES CORNER OF PLACER CLAIM.  
SET 2"x2"x5' WOODEN POST (TYPICAL).

LM • INDICATES LOCATION MONUMENT. SET 2"x2"x5' WOODEN POST (INSIDE THE PLACER CLAIM) 4' by 4' FROM A CORNER POST WITH A PLASTIC BOTTLE ATTACHED CONTAINING THE LOCATION NOTICE (TYPICAL).

LOCATORS: DRAKE CEMENT, LLC  
5745 N Scottsdale Rd, Suite B-110,  
Scottsdale, AZ 85250




APR 11 2011 10:50 AM

Return to:  
Mr. Marc A. Marra, Esq.  
Fennemore Craig, P.C.  
2394 E Camelback Rd, Suite 600  
Phoenix AZ 85016-3429



**LOCATION NOTICE FOR PLACER MINING CLAIM  
STATE OF ARIZONA, COUNTY OF YAVAPAI**

**NOTICE IS HEREBY GIVEN** that the **DC 50 Placer**  
Mining claim has been located by:  
**DRAKE CEMENT, LLC**  
whose current mailing address is: 5745 N Scottsdale Rd,  
Suite B-110, Scottsdale, AZ 85250



RECEIVED  
BLM AZ STATE OFFICE

This Placer mining claim consists of approximately **10.97** acres.

The general course of this claim is **North to South** and it is situated in the Puntteney Mining District, Yavapai County, Arizona. This claim is **724** feet in length and **660** feet in width. This claim is marked by five monuments, constructed of 2" x 2" wood posts extending 4' above the ground, one at each corner and one at the location monument for this claim.

The location monument on which this Location Notice is posted is situated within:

**Section 2 (UNSURVEYED), Township 18 North, Range 2 West**, Gila and Salt River Meridian, Yavapai County, Arizona.

The location monument is set inside the **Southwest** corner of this claim, approximately 4' **East** of the **West** line of the claim and 4' **North** of the **South** line of the claim.

This claim encompasses the following Quarter Section(s), Section(s), Township(s) and Range(s):

**A portion of Section 2 (UNSURVEYED), T18N-R2W, G&SRM, Yavapai County, Arizona, as described by metes and bounds below:**

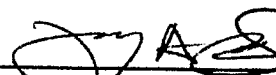
**Commencing at the Northeast corner of Section 3, T18N-R2W (Latitude 34°58'44.344895" N, Longitude 112°27'09.719596" W), Thence East 4251 feet to the Northeast corner of this Claim and the Point of Beginning (Latitude 34°58'44.241169" N, Longitude 112°26'18.913054" W), Thence South 724 feet, Thence West 660 feet, Thence North 724 feet, Thence East 660 feet to the Point of Beginning.**

Depicted on the attached claim map.

**THE NORTHEAST CORNER OF THIS CLAIM IS 4251'± EAST & 0'± SOUTH OF THE NORTHEAST CORNER OF SECTION 3, T18N-R2W.**

Located, dated and posted on the ground this 22<sup>ND</sup> day of March, 2016.

Drake Cement, LLC (Owner)

By:   
Jody A. Stone, RLS (Agent)

PHOENIX, ARIZONA

2016 APR 26 P 1:11

RECEIVED  
BLM AZ STATE OFFICE

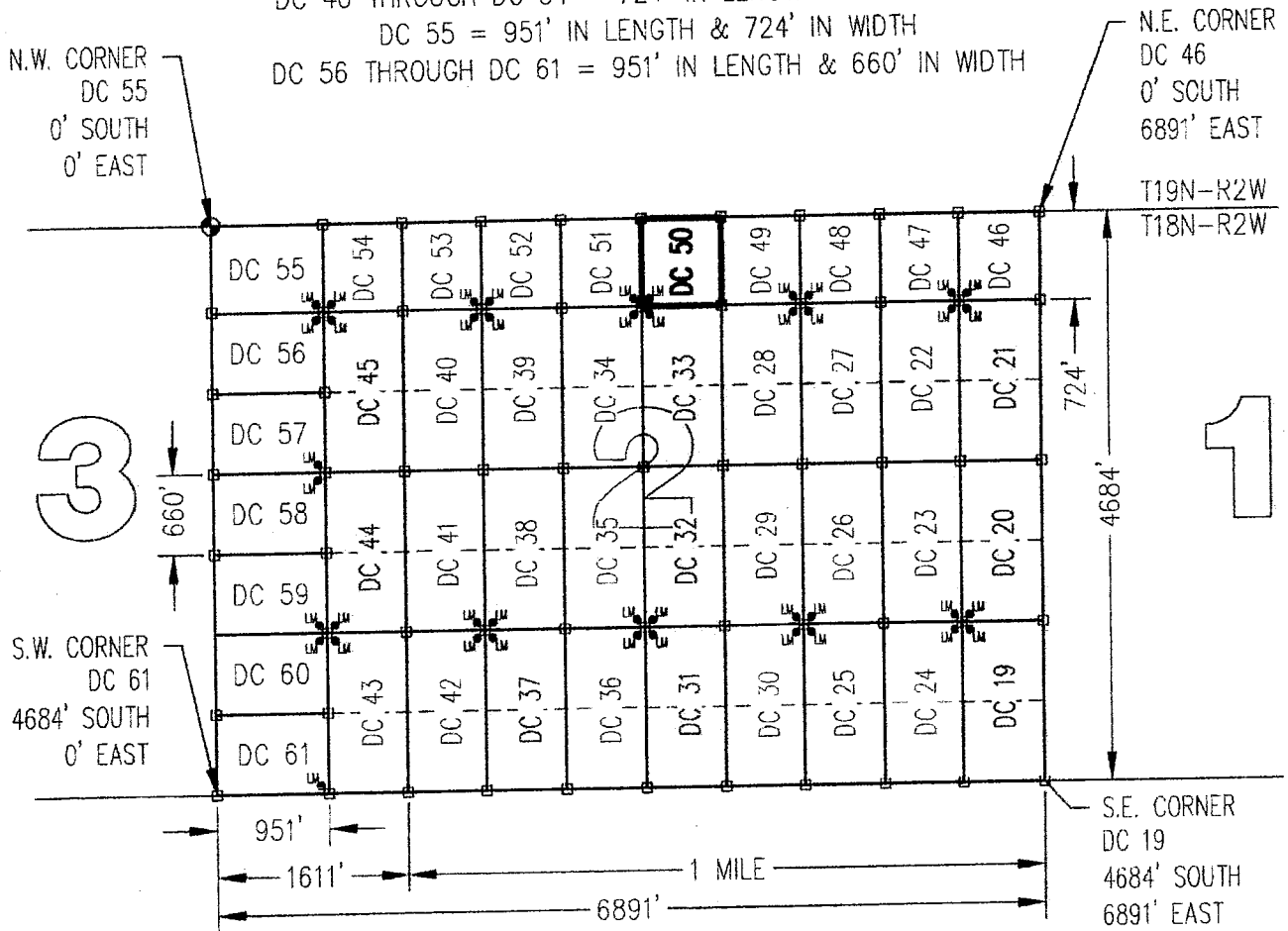
AMC437505

# "DC 50" PLACER MINING CLAIM A PORTION OF SECTION 2 ( UNSURVEYED )




T18N-R2W, G&SRM, YAVAPAI COUNTY, AZ  
ALL CLAIMS ARE 1320' IN LENGTH & 660' IN WIDTH  
EXCEPT:

DC 46 THROUGH DC 54 = 724' IN LENGTH & 660' IN WIDTH  
DC 55 = 951' IN LENGTH & 724' IN WIDTH  
DC 56 THROUGH DC 61 = 951' IN LENGTH & 660' IN WIDTH



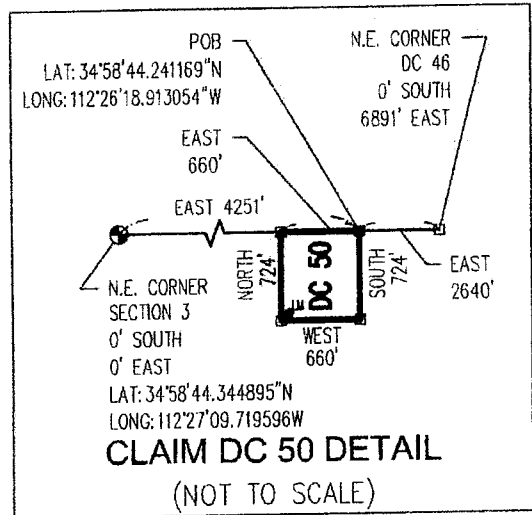
SCALE 1"=1500'



CLAIM ACREAGE = 10.97+/- ACRES

- INDICATES CORNER OF PLACER CLAIM.  
SET 2"x2"x5' WOODEN POST (TYPICAL).
- LM • INDICATES LOCATION MONUMENT. SET 2"x2"x5' WOODEN POST (INSIDE THE PLACER CLAIM) 4' by 4' FROM A CORNER POST WITH A PLASTIC BOTTLE ATTACHED CONTAINING THE LOCATION NOTICE (TYPICAL).

LOCATORS: DRAKE CEMENT, LLC  
5745 N Scottsdale Rd, Suite B-110,  
Scottsdale, AZ 85250




ANCH 37505



Return to:  
Mr. Marc A. Marra, Esq.  
Fennemore Craig, P.C.  
2394 E Camelback Rd, Suite 600  
Phoenix AZ 85016-3429

**LOCATION NOTICE FOR PLACER MINING CLAIM  
STATE OF ARIZONA, COUNTY OF YAVAPAI**

**NOTICE IS HEREBY GIVEN** that the *DC 50* Placer Mining claim has been located by:  
**DRAKE CEMENT, LLC**  
whose current mailing address is: 5745 N Scottsdale Rd,  
Suite B-110, Scottsdale, AZ 85250



This Placer mining claim consists of approximately **10.97** acres.

The general course of this claim is **North to South** and it is situated in the Puntenney Mining District, Yavapai County, Arizona. This claim is **724** feet in length and **660** feet in width. This claim is marked by five monuments, constructed of 2" x 2" wood posts extending 4' above the ground, one at each corner and one at the location monument for this claim.

The location monument on which this Location Notice is posted is situated within:

**Section 2 (UNSURVEYED), Township 18 North, Range 2 West**, Gila and Salt River Meridian, Yavapai County, Arizona.

The location monument is set inside the **Southwest** corner of this claim, approximately 4' **East** of the **West** line of the claim and 4' **North** of the **South** line of the claim.

This claim encompasses the following Quarter Section(s), Section(s), Township(s) and Range(s):

**A portion of Section 2 (UNSURVEYED), T18N-R2W, G&SRM, Yavapai County, Arizona, as described by metes and bounds below:**

**Commencing at the Northeast corner of Section 3, T18N-R2W (Latitude 34°58'44.344895" N, Longitude 112°27'09.719596" W), Thence East 4251 feet to the Northeast corner of this Claim and the Point of Beginning (Latitude 34°58'44.241169" N, Longitude 112°26'18.913054" W), Thence South 724 feet, Thence West 660 feet, Thence North 724 feet, Thence East 660 feet to the Point of Beginning.**

Depicted on the attached claim map.

**THE NORTHEAST CORNER OF THIS CLAIM IS 4251'± EAST & 0'± SOUTH OF THE NORTHEAST CORNER OF SECTION 3, T18N-R2W.**

Located, dated and posted on the ground this 22<sup>nd</sup> day of March, 2016.

Drake Cement, LLC (Owner)

By:   
Jody A. Stone, RLS (Agent)

AMC431505

# "DC 50" PLACER MINING CLAIM A PORTION OF SECTION 2 (UNSURVEYED)



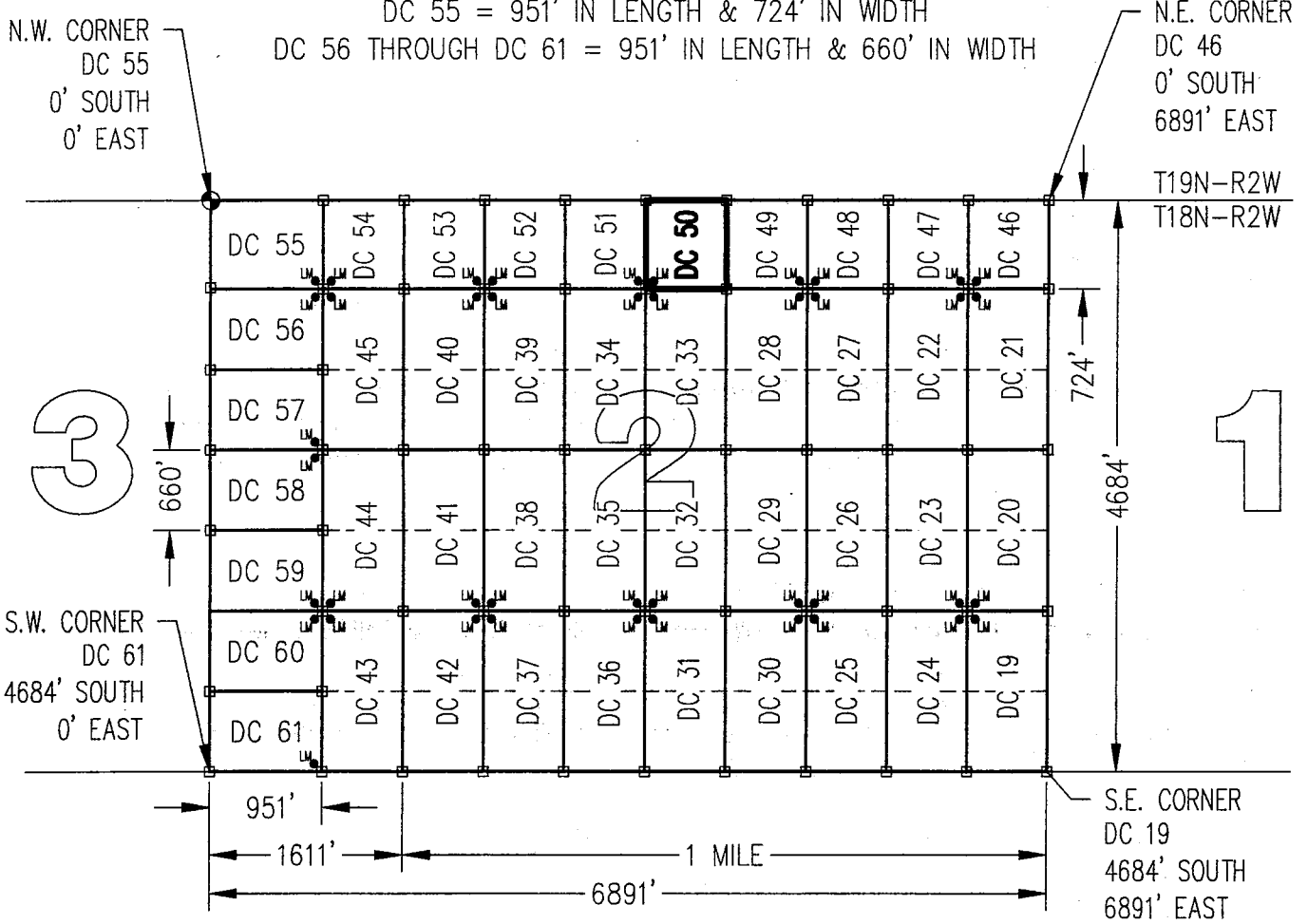
T18N-R2W, G&SRM, YAVAPAI COUNTY, AZ  
ALL CLAIMS ARE 1320' IN LENGTH & 660' IN WIDTH

EXCEPT:

DC 46 THROUGH DC 54 = 724' IN LENGTH & 660' IN WIDTH

DC 55 = 951' IN LENGTH & 724' IN WIDTH

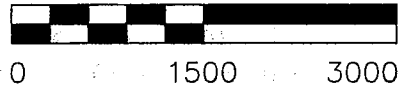
DC 56 THROUGH DC 61 = 951' IN LENGTH & 660' IN WIDTH



3

1

SCALE 1"=1500'

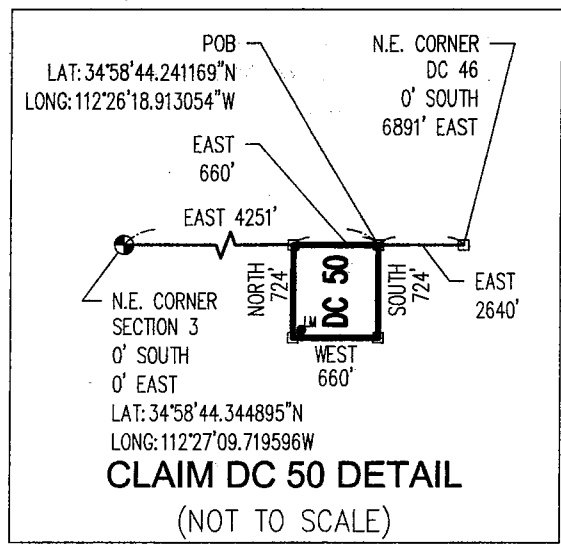


CLAIM ACREAGE = 10.97+/- ACRES

□ INDICATES CORNER OF PLACER CLAIM.  
SET 2"x2"x5' WOODEN POST (TYPICAL).

LM • INDICATES LOCATION MONUMENT. SET 2"x2"x5' WOODEN POST (INSIDE THE PLACER CLAIM) 4' by 4' FROM A CORNER POST WITH A PLASTIC BOTTLE ATTACHED CONTAINING THE LOCATION NOTICE (TYPICAL).

LOCATORS: DRAKE CEMENT, LLC  
5745 N Scottsdale Rd, Suite B-110,  
Scottsdale, AZ 85250



AN0437505

Return to:  
Mr. Marc A. Marra, Esq.  
Fennemore Craig, P.C.  
2394 E Camelback Rd, Suite 600  
Phoenix AZ 85016-3429




**LOCATION NOTICE FOR PLACER MINING CLAIM  
STATE OF ARIZONA, COUNTY OF YAVAPAI**

**NOTICE IS HEREBY GIVEN** that the **DC 51** Placer

Mining claim has been located by:

**DRAKE CEMENT, LLC**

whose current mailing address is: 5745 N Scottsdale Rd,  
Suite B-110, Scottsdale, AZ 85250



RECEIVED  
BLM AZ STATE OFFICE

This Placer mining claim consists of approximately **10.97** acres.

The general course of this claim is **North to South** and it is situated in the Puntteney Mining District, Yavapai County, Arizona. This claim is **724** feet in length and **660** feet in width. This claim is marked by five monuments, constructed of 2" x 2" wood posts extending 4' above the ground, one at each corner and one at the location monument for this claim.

The location monument on which this Location Notice is posted is situated within:

**Section 2 (UNSURVEYED), Township 18 North, Range 2 West**, Gila and Salt River Meridian, Yavapai County, Arizona.

The location monument is set inside the **Southeast** corner of this claim, approximately 4' **West** of the **East** line of the claim and 4' **North** of the **South** line of the claim.

This claim encompasses the following Quarter Section(s), Section(s), Township(s) and Range(s):

**A portion of Section 2 (UNSURVEYED), T18N-R2W, G&SRM, Yavapai County, Arizona, as described by metes and bounds below:**


**Commencing at the Northeast corner of Section 3, T18N-R2W (Latitude 34°58'44.344895" N, Longitude 112°27'09.719596" W), Thence East 3591 feet to the Northeast corner of this Claim and the Point of Beginning (Latitude 34°58'44.218065" N, Longitude 112°26'26.871738" W), Thence South 724 feet, Thence West 660 feet, Thence North 724 feet, Thence East 660 feet to the Point of Beginning.**

Depicted on the attached claim map.

**THE NORTHEAST CORNER OF THIS CLAIM IS 3591'± EAST & 0'± SOUTH OF THE NORTHEAST CORNER OF SECTION 3, T18N-R2W.**

Located, dated and posted on the ground this 22<sup>ND</sup> day of March, 2016.

Drake Cement, LLC (Owner)

By:   
Jody A. Stone, RLS (Agent)

PHOENIX, ARIZONA

2016 APR 26 P 1:29

RECEIVED  
BLM AZ STATE OFFICE

AMC437506

# "DC 51"

## PLACER MINING CLAIM

### A PORTION OF SECTION 2 ( UNSURVEYED )



T18N-R2W, G&SRM, YAVAPAI COUNTY, AZ  
 ALL CLAIMS ARE 1320' IN LENGTH & 660' IN WIDTH  
 EXCEPT:

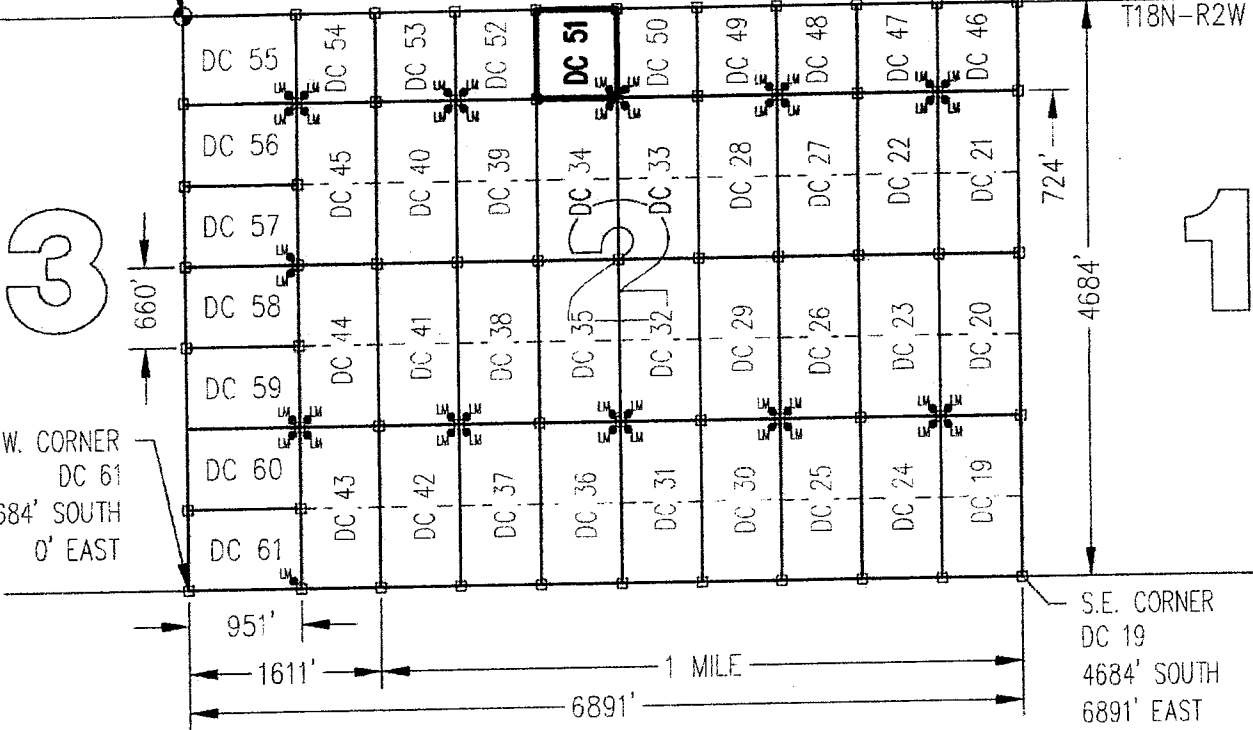
DC 46 THROUGH DC 54 = 724' IN LENGTH & 660' IN WIDTH

DC 55 = 951' IN LENGTH & 724' IN WIDTH

DC 56 THROUGH DC 61 = 951' IN LENGTH & 660' IN WIDTH

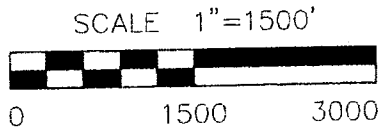
N.W. CORNER  
 DC 55  
 0' SOUTH  
 0' EAST

N.E. CORNER  
 DC 46  
 0' SOUTH  
 6891' EAST



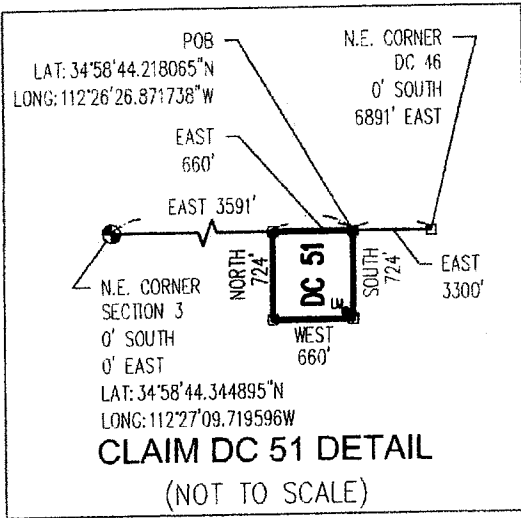
S.W. CORNER  
 DC 61  
 4684' SOUTH  
 0' EAST

S.E. CORNER  
 DC 19  
 4684' SOUTH  
 6891' EAST



CLAIM ACRAGE = 10.97+/- ACRES

- INDICATES CORNER OF PLACER CLAIM.  
 SET 2"x2"x5' WOODEN POST (TYPICAL).
- LM • INDICATES LOCATION MONUMENT. SET 2"x2"x5' WOODEN  
 POST (INSIDE THE PLACER CLAIM) 4' by 4' FROM A  
 CORNER POST WITH A PLASTIC BOTTLE ATTACHED  
 CONTAINING THE LOCATION NOTICE (TYPICAL).
- LOCATORS: DRAKE CEMENT, LLC  
 5745 N Scottsdale Rd, Suite B-110,  
 Scottsdale, AZ 85250

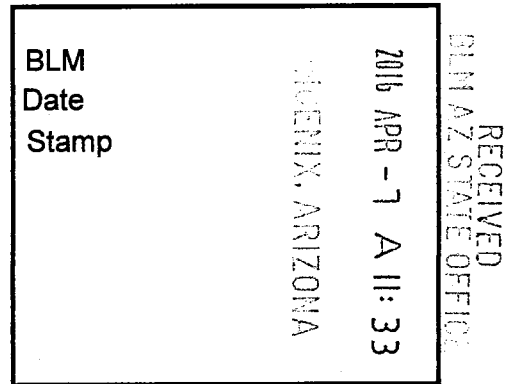


AMC 437506

Return to:  
Mr. Marc A. Marra, Esq.  
Fennemore Craig, P.C.  
2394 E Camelback Rd, Suite 600  
Phoenix AZ 85016-3429

**LOCATION NOTICE FOR PLACER MINING CLAIM  
STATE OF ARIZONA, COUNTY OF YAVAPAI**

**NOTICE IS HEREBY GIVEN** that the **DC 51** Placer Mining claim has been located by:  
**DRAKE CEMENT, LLC**  
whose current mailing address is: 5745 N Scottsdale Rd,  
Suite B-110, Scottsdale, AZ 85250



This Placer mining claim consists of approximately **10.97** acres.

The general course of this claim is **North to South** and it is situated in the Puntenney Mining District, Yavapai County, Arizona. This claim is **724** feet in length and **660** feet in width. This claim is marked by five monuments, constructed of 2" x 2" wood posts extending 4' above the ground, one at each corner and one at the location monument for this claim.

The location monument on which this Location Notice is posted is situated within:

**Section 2 (UNSURVEYED), Township 18 North, Range 2 West**, Gila and Salt River Meridian, Yavapai County, Arizona.

The location monument is set inside the **Southeast** corner of this claim, approximately 4' **West** of the **East** line of the claim and 4' **North** of the **South** line of the claim.

This claim encompasses the following Quarter Section(s), Section(s), Township(s) and Range(s):

**A portion of Section 2 (UNSURVEYED), T18N-R2W, G&SRM, Yavapai County, Arizona, as described by metes and bounds below:**


**Commencing at the Northeast corner of Section 3, T18N-R2W (Latitude 34°58'44.344895" N, Longitude 112°27'09.719596" W), Thence East 3591 feet to the Northeast corner of this Claim and the Point of Beginning (Latitude 34°58'44.218065" N, Longitude 112°26'26.871738" W), Thence South 724 feet, Thence West 660 feet, Thence North 724 feet, Thence East 660 feet to the Point of Beginning.**

Depicted on the attached claim map.

**THE NORTHEAST CORNER OF THIS CLAIM IS 3591± EAST & 0± SOUTH OF THE NORTHEAST CORNER OF SECTION 3, T18N-R2W.**

Located, dated and posted on the ground this 22<sup>ND</sup> day of March, 2016.

Drake Cement, LLC (Owner)

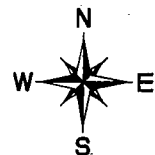
By:   
Jody A. Stone, RLS (Agent)

AMC437506

# "DC 51"

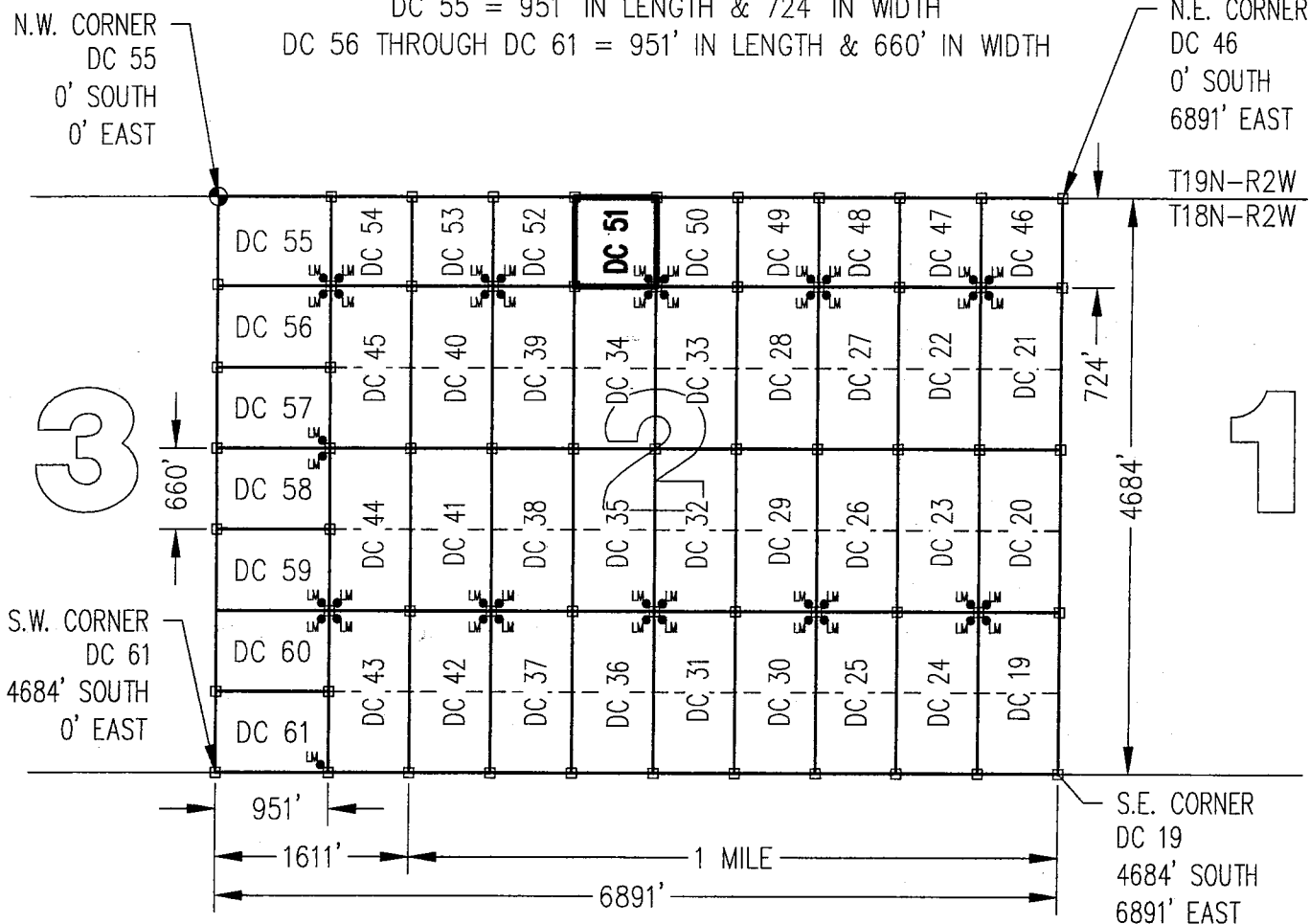
## PLACER MINING CLAIM

### A PORTION OF SECTION 2 (UNSURVEYED)



T18N-R2W, G&SRM, YAVAPAI COUNTY, AZ  
 ALL CLAIMS ARE 1320' IN LENGTH & 660' IN WIDTH  
 EXCEPT:

DC 46 THROUGH DC 54 = 724' IN LENGTH & 660' IN WIDTH  
 DC 55 = 951' IN LENGTH & 724' IN WIDTH  
 DC 56 THROUGH DC 61 = 951' IN LENGTH & 660' IN WIDTH



3

1

SCALE 1"=1500'



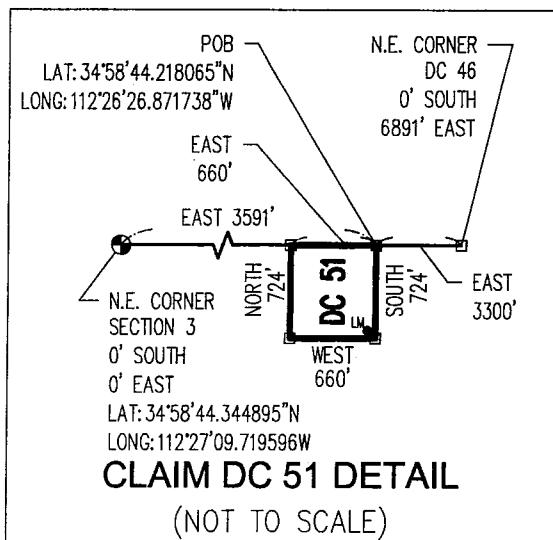
0                      1500                      3000

CLAIM ACREAGE = 10.97+/- ACRES

□ INDICATES CORNER OF PLACER CLAIM.  
 SET 2"x2"x5' WOODEN POST (TYPICAL).

LM • INDICATES LOCATION MONUMENT. SET 2"x2"x5' WOODEN  
 POST (INSIDE THE PLACER CLAIM) 4' by 4' FROM A  
 CORNER POST WITH A PLASTIC BOTTLE ATTACHED  
 CONTAINING THE LOCATION NOTICE (TYPICAL).

LOCATORS: DRAKE CEMENT, LLC  
 5745 N Scottsdale Rd, Suite B-110,  
 Scottsdale, AZ 85250



**CLAIM DC 51 DETAIL**  
 (NOT TO SCALE)

ANC437506

Return to:  
Mr. Marc A. Marra, Esq.  
Fennemore Craig, P.C.  
2394 E Camelback Rd, Suite 600  
Phoenix AZ 85016-3429




**LOCATION NOTICE FOR PLACER MINING CLAIM  
STATE OF ARIZONA, COUNTY OF YAVAPAI**

**NOTICE IS HEREBY GIVEN** that the **DC 52** Placer

Mining claim has been located by:

**DRAKE CEMENT, LLC**

whose current mailing address is: 5745 N Scottsdale Rd,  
Suite B-110, Scottsdale, AZ 85250



RECEIVED  
BLM AZ STATE OFFICE

This Placer mining claim consists of approximately **10.97** acres.

The general course of this claim is **North to South** and it is situated in the Puntteney Mining District, Yavapai County, Arizona. This claim is **724** feet in length and **660** feet in width. This claim is marked by five monuments, constructed of 2" x 2" wood posts extending 4' above the ground, one at each corner and one at the location monument for this claim.

The location monument on which this Location Notice is posted is situated within:

**Section 2 (UNSURVEYED), Township 18 North, Range 2 West**, Gila and Salt River Meridian, Yavapai County, Arizona.

The location monument is set inside the **Southwest** corner of this claim, approximately 4' **East** of the **West** line of the claim and 4' **North** of the **South** line of the claim.

This claim encompasses the following Quarter Section(s), Section(s), Township(s) and Range(s):

**A portion of Section 2 (UNSURVEYED), T18N-R2W, G&SRM, Yavapai County, Arizona, as described by metes and bounds below:**


**Commencing at the Northeast corner of Section 3, T18N-R2W (Latitude 34°58'44.344895" N, Longitude 112°27'09.719596" W), Thence East 2931 feet to the Northeast corner of this Claim and the Point of Beginning (Latitude 34°58'44.194754" N, Longitude 112°26'34.830390" W), Thence South 724 feet, Thence West 660 feet, Thence North 724 feet, Thence East 660 feet to the Point of Beginning.**

Depicted on the attached claim map.

**THE NORTHEAST CORNER OF THIS CLAIM IS 2931'± EAST & 0'± SOUTH OF THE NORTHEAST CORNER OF SECTION 3, T18N-R2W.**

Located, dated and posted on the ground this 22<sup>ND</sup> day of March, 2016.

Drake Cement, LLC (Owner)

By:   
Jody A. Stone, RLS (Agent)

RECEIVED  
BLM AZ STATE OFFICE  
2016 APR 26 P 1:29  
PHOENIX, ARIZONA

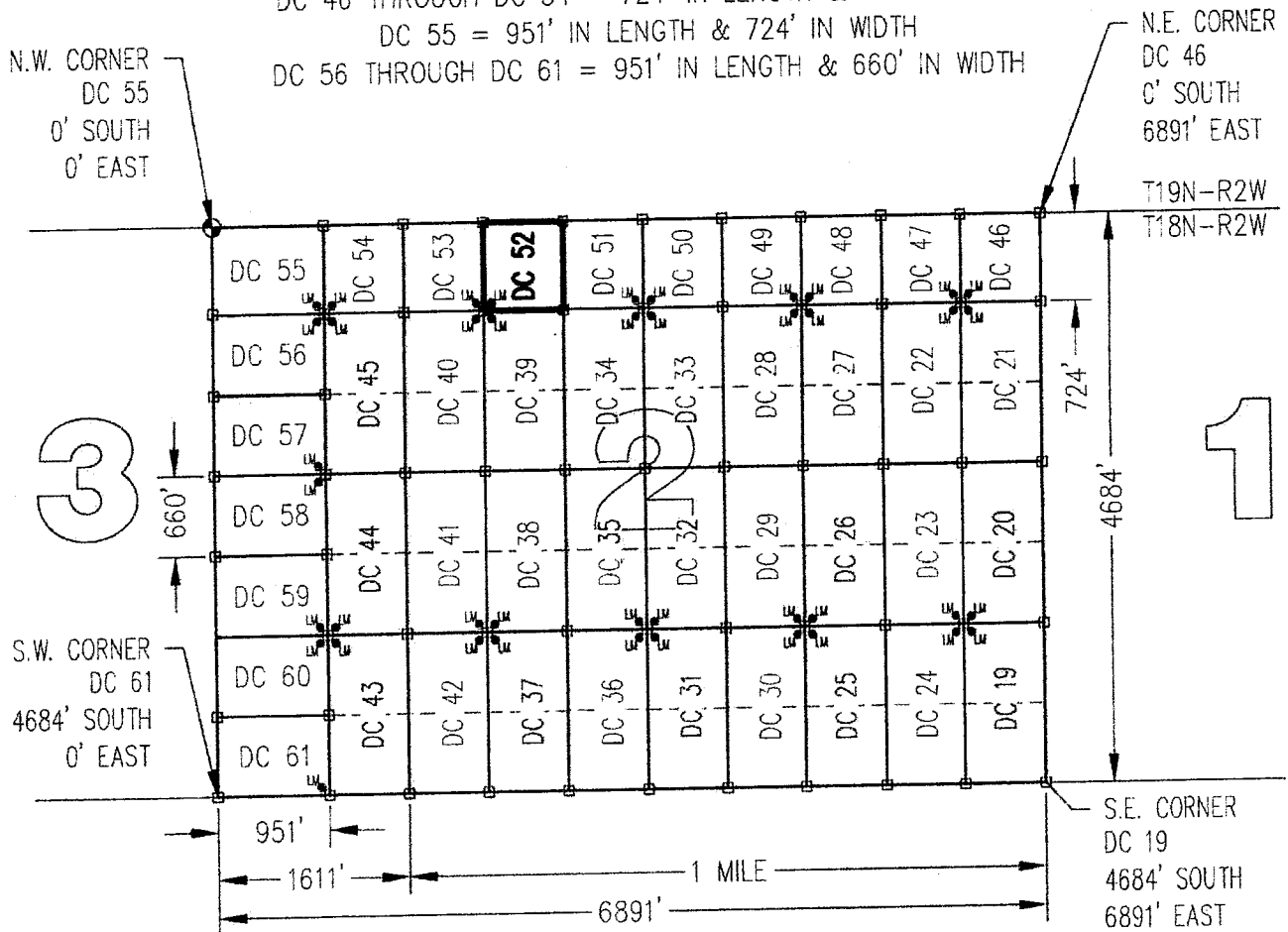
AMC437507

# "DC 52" PLACER MINING CLAIM A PORTION OF SECTION 2 ( UNSURVEYED )



T18N-R2W, G&SRM, YAVAPAI COUNTY, AZ  
ALL CLAIMS ARE 1320' IN LENGTH & 660' IN WIDTH  
EXCEPT:

DC 46 THROUGH DC 54 = 724' IN LENGTH & 660' IN WIDTH  
DC 55 = 951' IN LENGTH & 724' IN WIDTH  
DC 56 THROUGH DC 61 = 951' IN LENGTH & 660' IN WIDTH




N.W. CORNER  
DC 55  
0' SOUTH  
0' EAST

N.E. CORNER  
DC 46  
0' SOUTH  
6891' EAST

S.W. CORNER  
DC 61  
4684' SOUTH  
0' EAST

S.E. CORNER  
DC 19  
4684' SOUTH  
6891' EAST

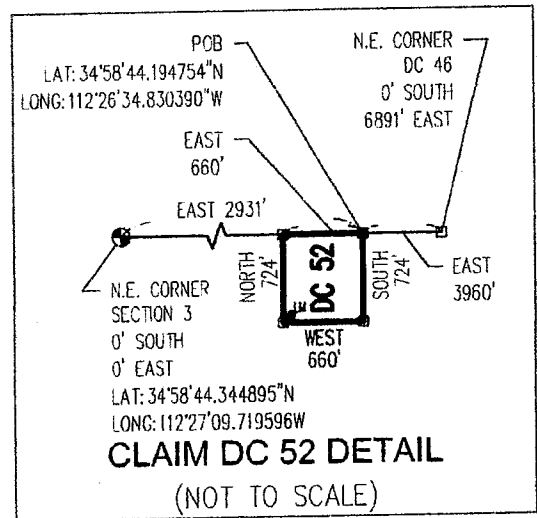
SCALE 1"=1500'



CLAIM ACREAGE = 10.97+/- ACRES

- INDICATES CORNER OF PLACER CLAIM.  
SET 2"x2"x5' WOODEN POST (TYPICAL).
- LM • INDICATES LOCATION MONUMENT. SET 2"x2"x5' WOODEN  
POST (INSIDE THE PLACER CLAIM) 4' by 4' FROM A  
CORNER POST WITH A PLASTIC BOTTLE ATTACHED  
CONTAINING THE LOCATION NOTICE (TYPICAL).

LOCATORS: DRAKE CEMENT, LLC  
5745 N Scottsdale Rd, Suite B-110,  
Scottsdale, AZ 85250



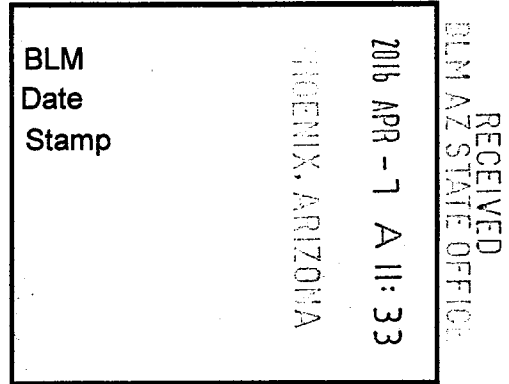
ANCL 37501



Return to:  
Mr. Marc A. Marra, Esq.  
Fennemore Craig, P.C.  
2394 E Camelback Rd, Suite 600  
Phoenix AZ 85016-3429

**LOCATION NOTICE FOR PLACER MINING CLAIM  
STATE OF ARIZONA, COUNTY OF YAVAPAI**

**NOTICE IS HEREBY GIVEN** that the **DC 52 Placer**  
Mining claim has been located by:  
**DRAKE CEMENT, LLC**  
whose current mailing address is: 5745 N Scottsdale Rd,  
Suite B-110, Scottsdale, AZ 85250



This Placer mining claim consists of approximately **10.97** acres.

The general course of this claim is **North to South** and it is situated in the Puntenney Mining District, Yavapai County, Arizona. This claim is **724** feet in length and **660** feet in width. This claim is marked by five monuments, constructed of 2" x 2" wood posts extending 4' above the ground, one at each corner and one at the location monument for this claim.

The location monument on which this Location Notice is posted is situated within:

**Section 2 (UNSURVEYED), Township 18 North, Range 2 West**, Gila and Salt River Meridian, Yavapai County, Arizona.

The location monument is set inside the **Southwest** corner of this claim, approximately 4' **East** of the **West** line of the claim and 4' **North** of the **South** line of the claim.

This claim encompasses the following Quarter Section(s), Section(s), Township(s) and Range(s):

**A portion of Section 2 (UNSURVEYED), T18N-R2W, G&SRM, Yavapai County, Arizona, as described by metes and bounds below:**


**Commencing at the Northeast corner of Section 3, T18N-R2W (Latitude 34°58'44.344895" N, Longitude 112°27'09.719596" W), Thence East 2931 feet to the Northeast corner of this Claim and the Point of Beginning (Latitude 34°58'44.194754" N, Longitude 112°26'34.830390" W), Thence South 724 feet, Thence West 660 feet, Thence North 724 feet, Thence East 660 feet to the Point of Beginning.**

Depicted on the attached claim map.

**THE NORTHEAST CORNER OF THIS CLAIM IS 2931'± EAST & 0'± SOUTH OF THE NORTHEAST CORNER OF SECTION 3, T18N-R2W.**

Located, dated and posted on the ground this 22<sup>ND</sup> day of March, 2016.

Drake Cement, LLC (Owner)

By:   
Jody A. Stone, RLS (Agent)

AMC437507

# "DC 52" PLACER MINING CLAIM A PORTION OF SECTION 2 ( UNSURVEYED )



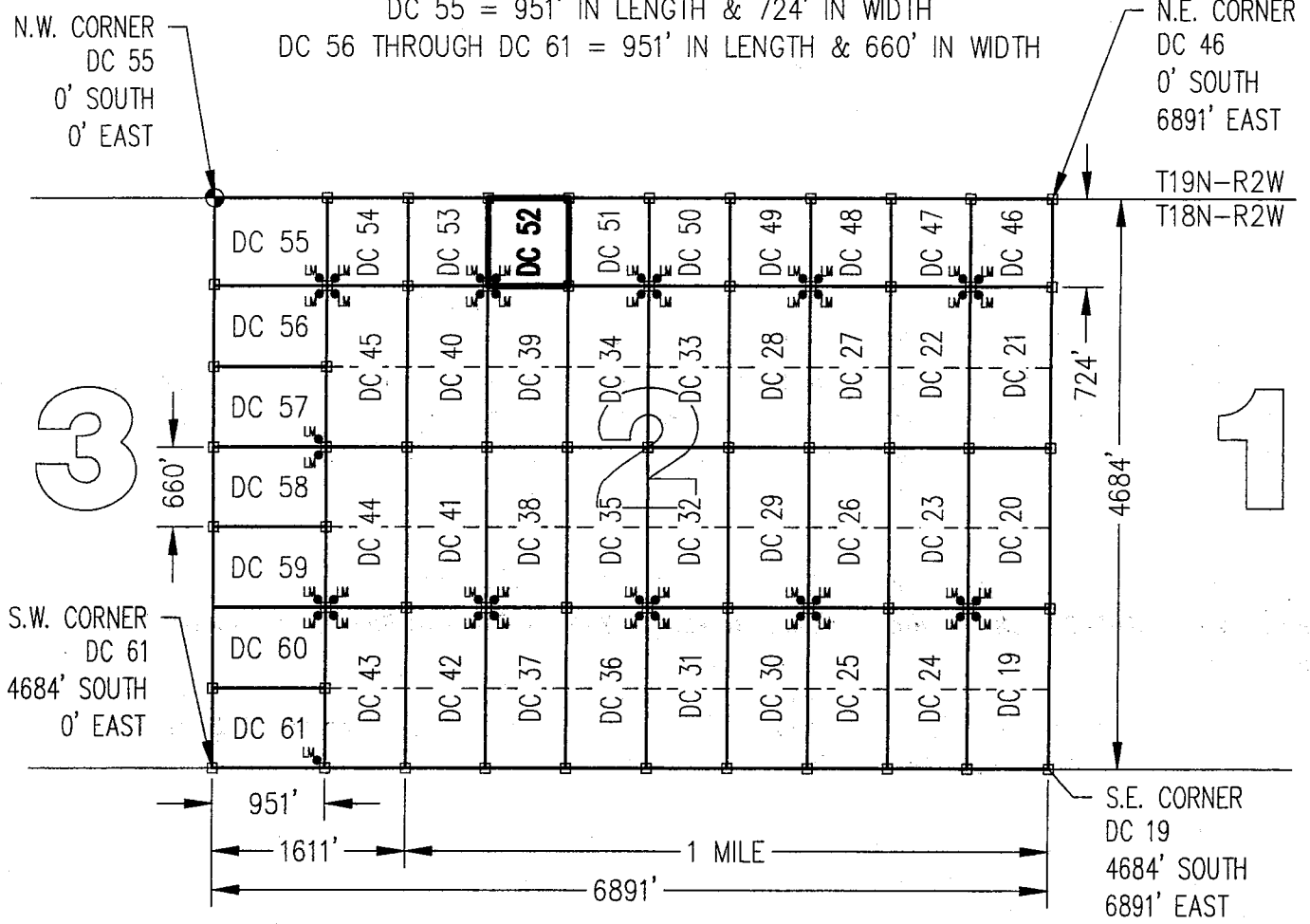
T18N-R2W, G&SRM, YAVAPAI COUNTY, AZ  
ALL CLAIMS ARE 1320' IN LENGTH & 660' IN WIDTH

EXCEPT:

DC 46 THROUGH DC 54 = 724' IN LENGTH & 660' IN WIDTH

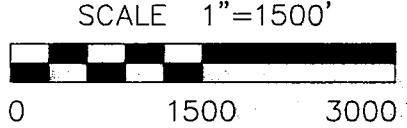
DC 55 = 951' IN LENGTH & 724' IN WIDTH

DC 56 THROUGH DC 61 = 951' IN LENGTH & 660' IN WIDTH



3

1

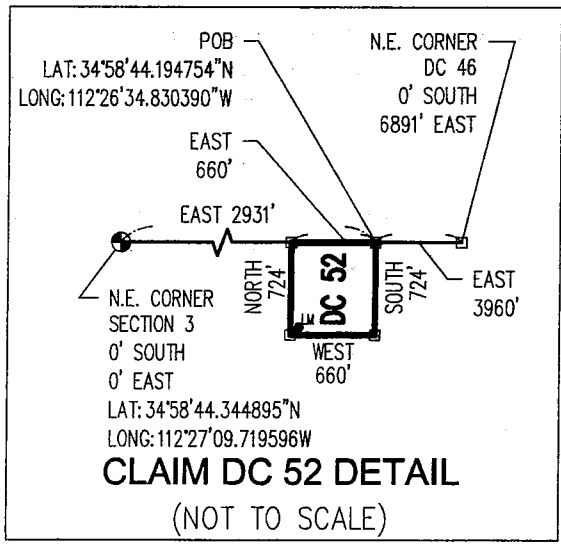


CLAIM ACREAGE = 10.97+/- ACRES

□ INDICATES CORNER OF PLACER CLAIM.  
SET 2"x2"x5' WOODEN POST (TYPICAL).

LM • INDICATES LOCATION MONUMENT. SET 2"x2"x5' WOODEN POST (INSIDE THE PLACER CLAIM) 4' by 4' FROM A CORNER POST WITH A PLASTIC BOTTLE ATTACHED CONTAINING THE LOCATION NOTICE (TYPICAL).

LOCATORS: DRAKE CEMENT, LLC  
5745 N Scottsdale Rd, Suite B-110,  
Scottsdale, AZ 85250



AMC437501

Return to:  
Mr. Marc A. Marra, Esq.  
Fennemore Craig, P.C.  
2394 E Camelback Rd, Suite 600  
Phoenix AZ 85016-3429



**LOCATION NOTICE FOR PLACER MINING CLAIM  
STATE OF ARIZONA, COUNTY OF YAVAPAI**

**NOTICE IS HEREBY GIVEN** that the *DC 53* Placer Mining claim has been located by:  
**DRAKE CEMENT, LLC**  
whose current mailing address is: 5745 N Scottsdale Rd,  
Suite B-110, Scottsdale, AZ 85250

BLM  
Date  
Stamp

RECEIVED  
BLM AZ STATE OFFICE  
2016 APR - 7 A 11:33  
PHOENIX, ARIZONA

This Placer mining claim consists of approximately **10.97** acres.

The general course of this claim is **North to South** and it is situated in the Puntenney Mining District, Yavapai County, Arizona. This claim is **724** feet in length and **660** feet in width. This claim is marked by five monuments, constructed of 2" x 2" wood posts extending 4' above the ground, one at each corner and one at the location monument for this claim.

The location monument on which this Location Notice is posted is situated within:

**Section 2 (UNSURVEYED), Township 18 North, Range 2 West**, Gila and Salt River Meridian, Yavapai County, Arizona.

The location monument is set inside the **Southeast** corner of this claim, approximately 4' **West** of the **East** line of the claim and 4' **North** of the **South** line of the claim.

This claim encompasses the following Quarter Section(s), Section(s), Township(s) and Range(s):

**A portion of Section 2 (UNSURVEYED), T18N-R2W, G&SRM, Yavapai County, Arizona, as described by metes and bounds below:**

**Commencing at the Northeast corner of Section 3, T18N-R2W (Latitude 34°58'44.344895" N, Longitude 112°27'09.719596" W), Thence East 2271 feet to the Northeast corner of this Claim and the Point of Beginning (Latitude 34°58'44.171299" N, Longitude 112°26'42.789040" W), Thence South 724 feet, Thence West 660 feet, Thence North 724 feet, Thence East 660 feet to the Point of Beginning.**

Depicted on the attached claim map.

**THE NORTHEAST CORNER OF THIS CLAIM IS 2271± EAST & 0± SOUTH OF THE NORTHEAST CORNER OF SECTION 3, T18N-R2W.**

Located, dated and posted on the ground this 22<sup>ND</sup> day of March, 2016.

Drake Cement, LLC (Owner)

By:   
Jody A. Stone, RLS (Agent)

PHOENIX, ARIZONA

2016 APR 26 P 1:2

RECEIVED  
BLM AZ STATE OFFICE

AMC431508

# "DC 53"

## PLACER MINING CLAIM

### A PORTION OF SECTION 2 ( UNSURVEYED )

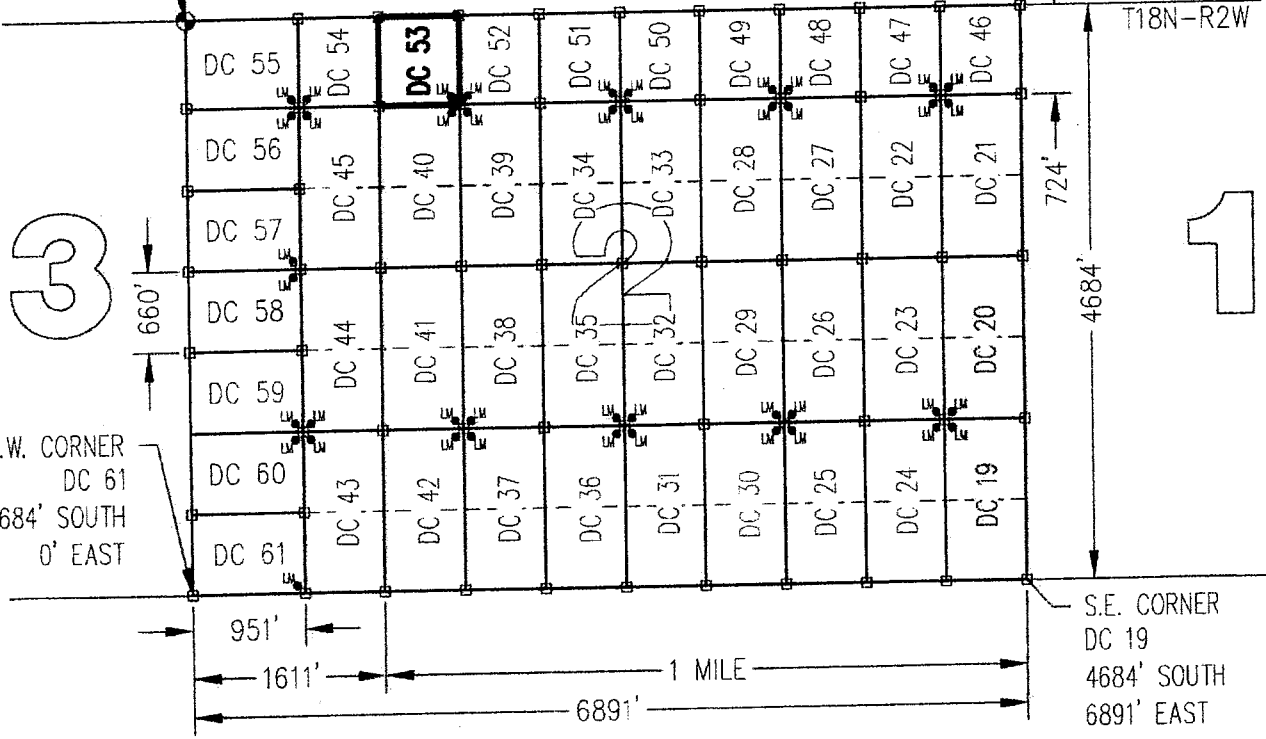


T18N-R2W, G&SRM, YAVAPAI COUNTY, AZ  
 ALL CLAIMS ARE 1320' IN LENGTH & 660' IN WIDTH  
 EXCEPT:

DC 46 THROUGH DC 54 = 724' IN LENGTH & 660' IN WIDTH  
 DC 55 = 951' IN LENGTH & 724' IN WIDTH  
 DC 56 THROUGH DC 61 = 951' IN LENGTH & 660' IN WIDTH

N.W. CORNER  
 DC 55  
 0' SOUTH  
 0' EAST

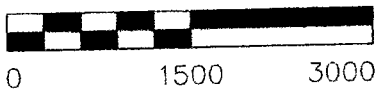
N.E. CORNER  
 DC 46  
 0' SOUTH  
 6891' EAST



S.W. CORNER  
 DC 61  
 4684' SOUTH  
 0' EAST

S.E. CORNER  
 DC 19  
 4684' SOUTH  
 6891' EAST

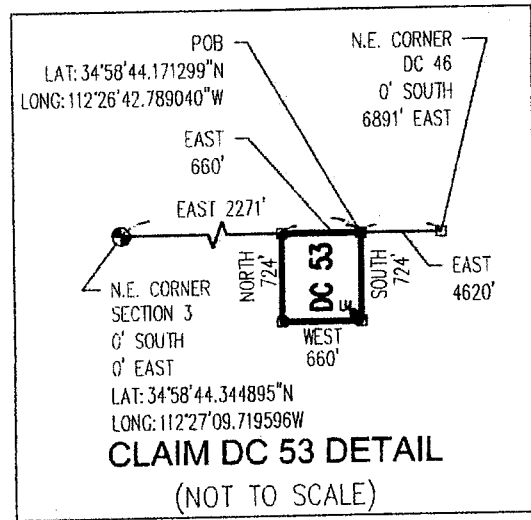
SCALE 1"=1500'



CLAIM ACREAGE = 10.97+/- ACRES

- INDICATES CORNER OF PLACER CLAIM.  
 SET 2"x2"x5' WOODEN POST (TYPICAL).
- LM • INDICATES LOCATION MONUMENT. SET 2"x2"x5' WOODEN  
 POST (INSIDE THE PLACER CLAIM) 4' by 4' FROM A  
 CORNER POST WITH A PLASTIC BOTTLE ATTACHED  
 CONTAINING THE LOCATION NOTICE (TYPICAL).

LOCATORS: DRAKE CEMENT, LLC  
 5745 N Scottsdale Rd, Suite B-110,  
 Scottsdale, AZ 85250




ANCH 31508

Return to:  
Mr. Marc A. Marra, Esq.  
Fennemore Craig, P.C.  
2394 E Camelback Rd, Suite 600  
Phoenix AZ 85016-3429

**LOCATION NOTICE FOR PLACER MINING CLAIM  
STATE OF ARIZONA, COUNTY OF YAVAPAI**

**NOTICE IS HEREBY GIVEN** that the **DC 53** Placer Mining claim has been located by:  
**DRAKE CEMENT, LLC**  
whose current mailing address is: 5745 N Scottsdale Rd,  
Suite B-110, Scottsdale, AZ 85250



This Placer mining claim consists of approximately **10.97** acres.

The general course of this claim is **North to South** and it is situated in the Puntenney Mining District, Yavapai County, Arizona. This claim is **724** feet in length and **660** feet in width. This claim is marked by five monuments, constructed of 2" x 2" wood posts extending 4' above the ground, one at each corner and one at the location monument for this claim.

The location monument on which this Location Notice is posted is situated within:

**Section 2 (UNSURVEYED), Township 18 North, Range 2 West**, Gila and Salt River Meridian, Yavapai County, Arizona.

The location monument is set inside the **Southeast** corner of this claim, approximately 4' **West** of the **East** line of the claim and 4' **North** of the **South** line of the claim.

This claim encompasses the following Quarter Section(s), Section(s), Township(s) and Range(s):

**A portion of Section 2 (UNSURVEYED), T18N-R2W, G&SRM, Yavapai County, Arizona, as described by metes and bounds below:**

**Commencing at the Northeast corner of Section 3, T18N-R2W (Latitude 34°58'44.344895" N, Longitude 112°27'09.719596" W), Thence East 2271 feet to the Northeast corner of this Claim and the Point of Beginning (Latitude 34°58'44.171299" N, Longitude 112°26'42.789040" W), Thence South 724 feet, Thence West 660 feet, Thence North 724 feet, Thence East 660 feet to the Point of Beginning.**

Depicted on the attached claim map.

**THE NORTHEAST CORNER OF THIS CLAIM IS 2271'± EAST & 0'± SOUTH OF THE NORTHEAST CORNER OF SECTION 3, T18N-R2W.**

Located, dated and posted on the ground this 22<sup>nd</sup> day of March, 2016.

Drake Cement, LLC (Owner)

By:

Jody A. Stone, RLS (Agent)

AMC431508

# "DC 53" PLACER MINING CLAIM A PORTION OF SECTION 2 ( UNSURVEYED )



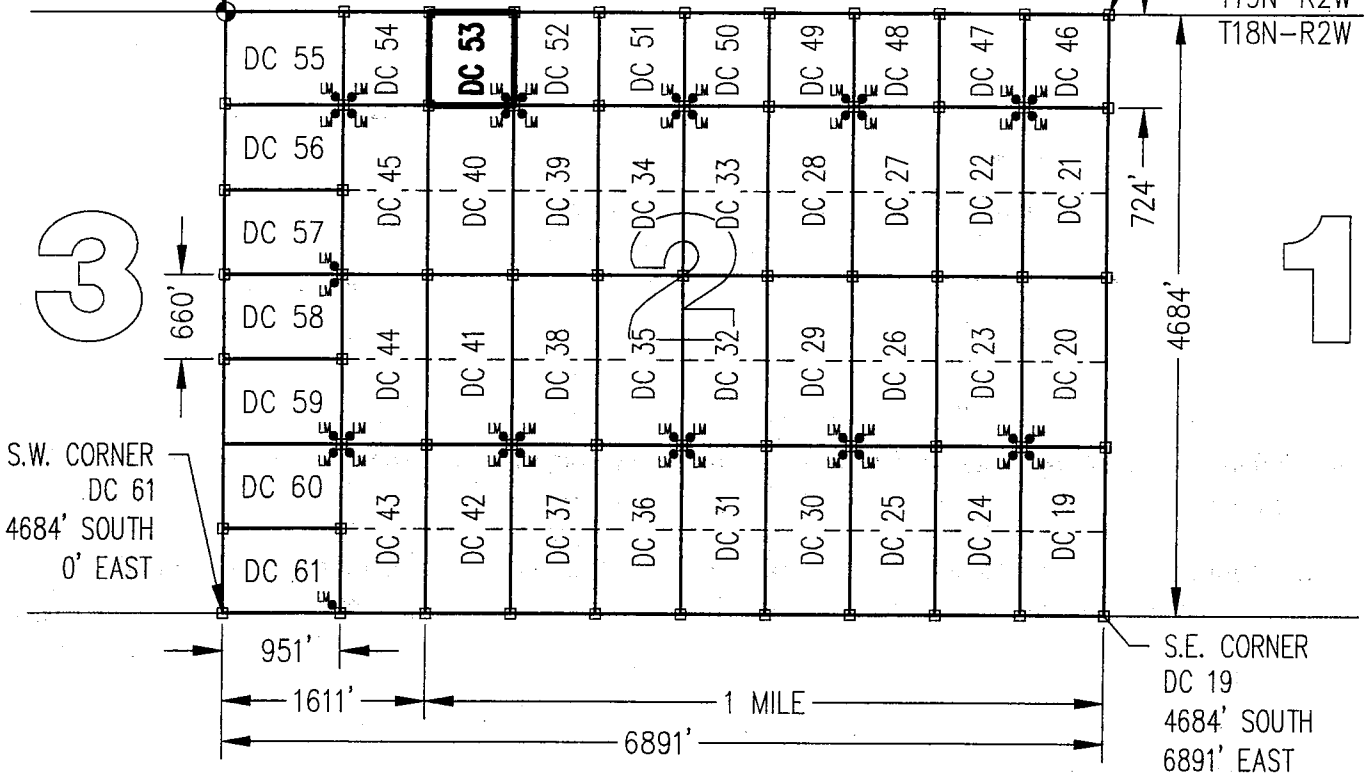
T18N-R2W, G&SRM, YAVAPAI COUNTY, AZ  
ALL CLAIMS ARE 1320' IN LENGTH & 660' IN WIDTH  
EXCEPT:

DC 46 THROUGH DC 54 = 724' IN LENGTH & 660' IN WIDTH  
DC 55 = 951' IN LENGTH & 724' IN WIDTH  
DC 56 THROUGH DC 61 = 951' IN LENGTH & 660' IN WIDTH

N.W. CORNER  
DC 55  
0' SOUTH  
0' EAST

N.E. CORNER  
DC 46  
0' SOUTH  
6891' EAST

T19N-R2W  
T18N-R2W



SCALE 1"=1500'



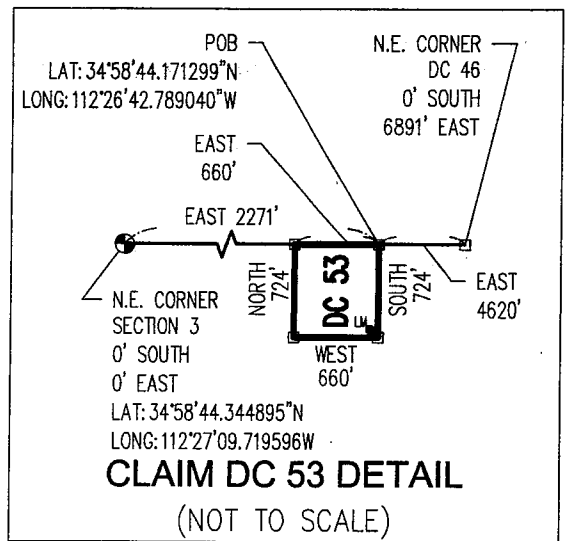
0 1500 3000

CLAIM ACREAGE = 10.97+/- ACRES

□ INDICATES CORNER OF PLACER CLAIM.  
SET 2"x2"x5' WOODEN POST (TYPICAL).

LM • INDICATES LOCATION MONUMENT. SET 2"x2"x5' WOODEN  
POST (INSIDE THE PLACER CLAIM) 4' by 4' FROM A  
CORNER POST WITH A PLASTIC BOTTLE ATTACHED  
CONTAINING THE LOCATION NOTICE (TYPICAL).

LOCATORS: DRAKE CEMENT, LLC  
5745 N Scottsdale Rd, Suite B-110,  
Scottsdale, AZ 85250




AN0437508

Return to:  
Mr. Marc A. Marra, Esq.  
Fennemore Craig, P.C.  
2394 E Camelback Rd, Suite 600  
Phoenix AZ 85016-3429



**LOCATION NOTICE FOR PLACER MINING CLAIM  
STATE OF ARIZONA, COUNTY OF YAVAPAI**

**NOTICE IS HEREBY GIVEN** that the **DC 54** Placer Mining claim has been located by:  
**DRAKE CEMENT, LLC**  
whose current mailing address is: 5745 N Scottsdale Rd,  
Suite B-110, Scottsdale, AZ 85250



RECEIVED  
BLM AZ STATE OFFICE

This Placer mining claim consists of approximately **10.97** acres.

The general course of this claim is **North to South** and it is situated in the Puntteney Mining District, Yavapai County, Arizona. This claim is **724** feet in length and **660** feet in width. This claim is marked by five monuments, constructed of 2" x 2" wood posts extending 4' above the ground, one at each corner and one at the location monument for this claim.

The location monument on which this Location Notice is posted is situated within:

**Section 2 (UNSURVEYED), Township 18 North, Range 2 West**, Gila and Salt River Meridian, Yavapai County, Arizona.

The location monument is set inside the **Southwest** corner of this claim, approximately 4' **East** of the **West** line of the claim and 4' **North** of the **South** line of the claim.

This claim encompasses the following Quarter Section(s), Section(s), Township(s) and Range(s):

**A portion of Section 2 (UNSURVEYED), T18N-R2W, G&SRM, Yavapai County, Arizona, as described by metes and bounds below:**


**Commencing at the Northeast corner of Section 3, T18N-R2W (Latitude 34°58'44.344895" N, Longitude 112°27'09.719596" W), Thence East 1611 feet to the Northeast corner of this Claim and the Point of Beginning (Latitude 34°58'44.147667" N, Longitude 112°26'50.747728" W), Thence South 724 feet, Thence West 660 feet, Thence North 724 feet, Thence East 660 feet to the Point of Beginning.**

Depicted on the attached claim map.

**THE NORTHEAST CORNER OF THIS CLAIM IS 1611'± EAST & 0'± SOUTH OF THE NORTHEAST CORNER OF SECTION 3, T18N-R2W.**

Located, dated and posted on the ground this 22<sup>ND</sup> day of March, 2016.

Drake Cement, LLC (Owner)

By:   
Jody A. Stone, RLS (Agent)

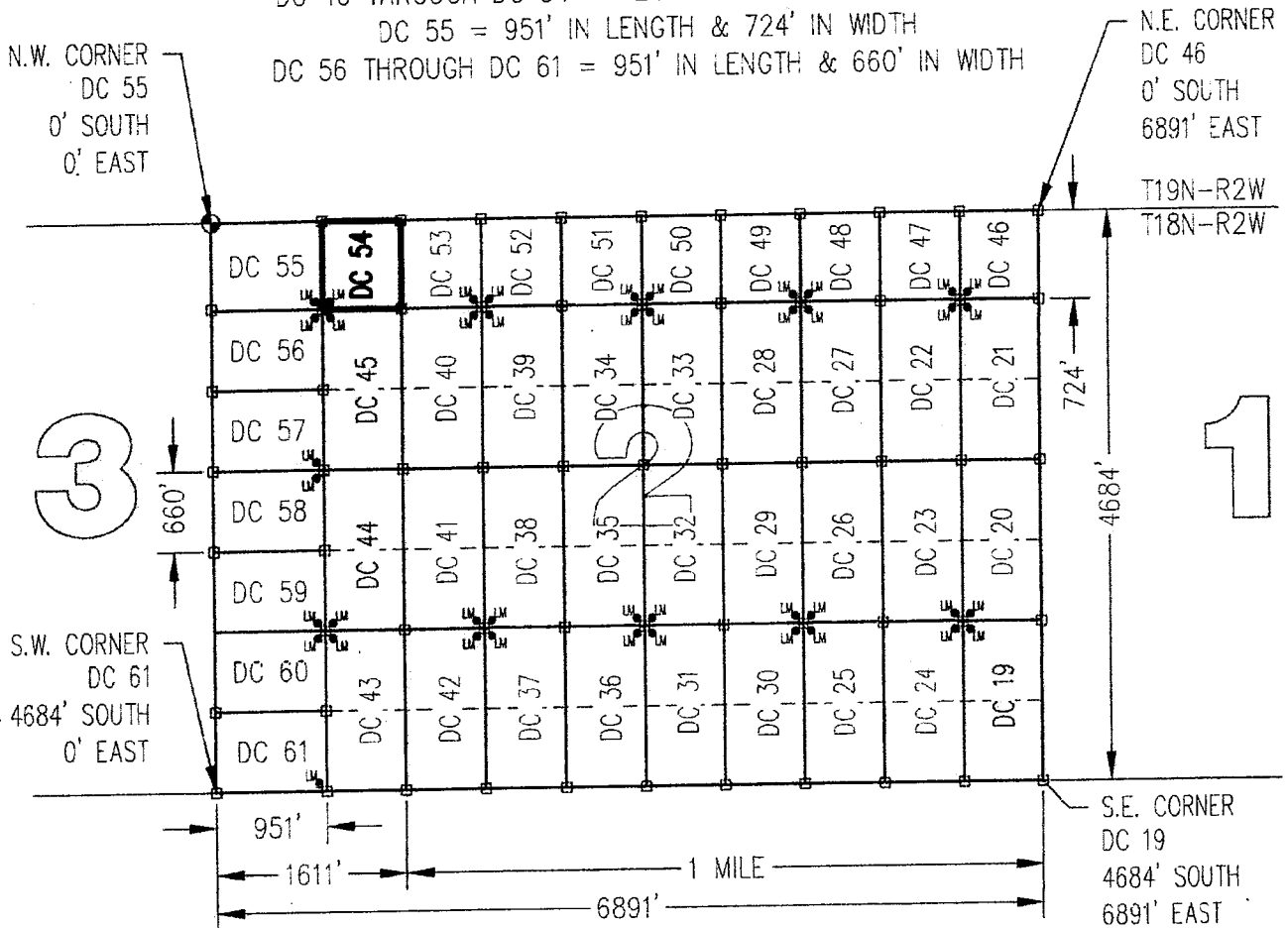
AMC437509  
RECEIVED  
BLM AZ STATE OFFICE  
2016 APR 26 P 1:29  
PHOENIX, ARIZONA

# "DC 54" PLACER MINING CLAIM A PORTION OF SECTION 2 (UNSURVEYED)

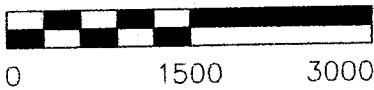


T18N-R2W, G&SRM, YAVAPAI COUNTY, AZ  
ALL CLAIMS ARE 1320' IN LENGTH & 660' IN WIDTH  
EXCEPT:

DC 46 THROUGH DC 54 = 724' IN LENGTH & 660' IN WIDTH  
DC 55 = 951' IN LENGTH & 724' IN WIDTH  
DC 56 THROUGH DC 61 = 951' IN LENGTH & 660' IN WIDTH



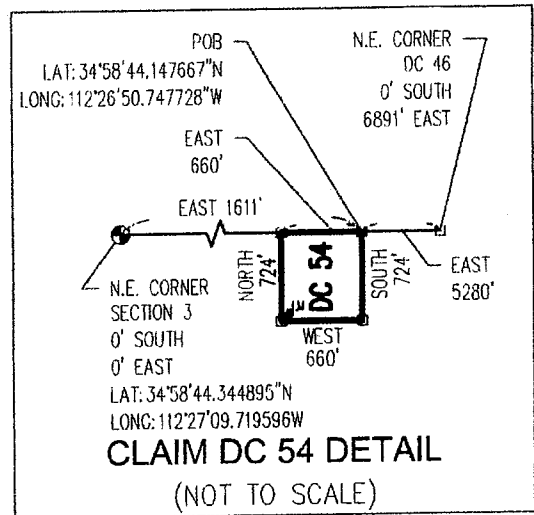
SCALE 1"=1500'



CLAIM ACREAGE = 10.97+/- ACRES

- INDICATES CORNER OF PLACER CLAIM.  
SET 2"x2"x5' WOODEN POST (TYPICAL).
- LM • INDICATES LOCATION MONUMENT. SET 2"x2"x5' WOODEN POST (INSIDE THE PLACER CLAIM) 4' by 4' FROM A CORNER POST WITH A PLASTIC BOTTLE ATTACHED CONTAINING THE LOCATION NOTICE (TYPICAL).

LOCATORS: DRAKE CEMENT, LLC  
5745 N Scottsdale Rd, Suite B-110,  
Scottsdale, AZ 85250




ANCH 37509



Return to:  
Mr. Marc A. Marra, Esq.  
Fennemore Craig, P.C.  
2394 E Camelback Rd, Suite 600  
Phoenix AZ 85016-3429

**LOCATION NOTICE FOR PLACER MINING CLAIM  
STATE OF ARIZONA, COUNTY OF YAVAPAI**

**NOTICE IS HEREBY GIVEN** that the **DC 54** Placer Mining claim has been located by:  
**DRAKE CEMENT, LLC**  
whose current mailing address is: 5745 N Scottsdale Rd,  
Suite B-110, Scottsdale, AZ 85250



RECEIVED  
BLM AZ STATE OFFICE

This Placer mining claim consists of approximately **10.97** acres.

The general course of this claim is **North to South** and it is situated in the Puntenney Mining District, Yavapai County, Arizona. This claim is **724** feet in length and **660** feet in width. This claim is marked by five monuments, constructed of 2" x 2" wood posts extending 4' above the ground, one at each corner and one at the location monument for this claim.

The location monument on which this Location Notice is posted is situated within:

**Section 2 (UNSURVEYED), Township 18 North, Range 2 West, Gila and Salt River Meridian, Yavapai County, Arizona.**

The location monument is set inside the **Southwest** corner of this claim, approximately 4' **East** of the **West** line of the claim and 4' **North** of the **South** line of the claim.

This claim encompasses the following Quarter Section(s), Section(s), Township(s) and Range(s):

**A portion of Section 2 (UNSURVEYED), T18N-R2W, G&SRM, Yavapai County, Arizona, as described by metes and bounds below:**

**Commencing at the Northeast corner of Section 3, T18N-R2W (Latitude 34°58'44.344895" N, Longitude 112°27'09.719596" W), Thence East 1611 feet to the Northeast corner of this Claim and the Point of Beginning (Latitude 34°58'44.147667" N, Longitude 112°26'50.747728" W), Thence South 724 feet, Thence West 660 feet, Thence North 724 feet, Thence East 660 feet to the Point of Beginning.**

Depicted on the attached claim map.

**THE NORTHEAST CORNER OF THIS CLAIM IS 1611'± EAST & 0'± SOUTH OF THE NORTHEAST CORNER OF SECTION 3, T18N-R2W.**

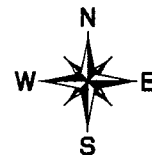
Located, dated and posted on the ground this 22<sup>ND</sup> day of March, 2016.

Drake Cement, LLC (Owner)

By:   
Jedy A. Stone, RLS (Agent)

AMC437509

# "DC 54" PLACER MINING CLAIM A PORTION OF SECTION 2 ( UNSURVEYED )



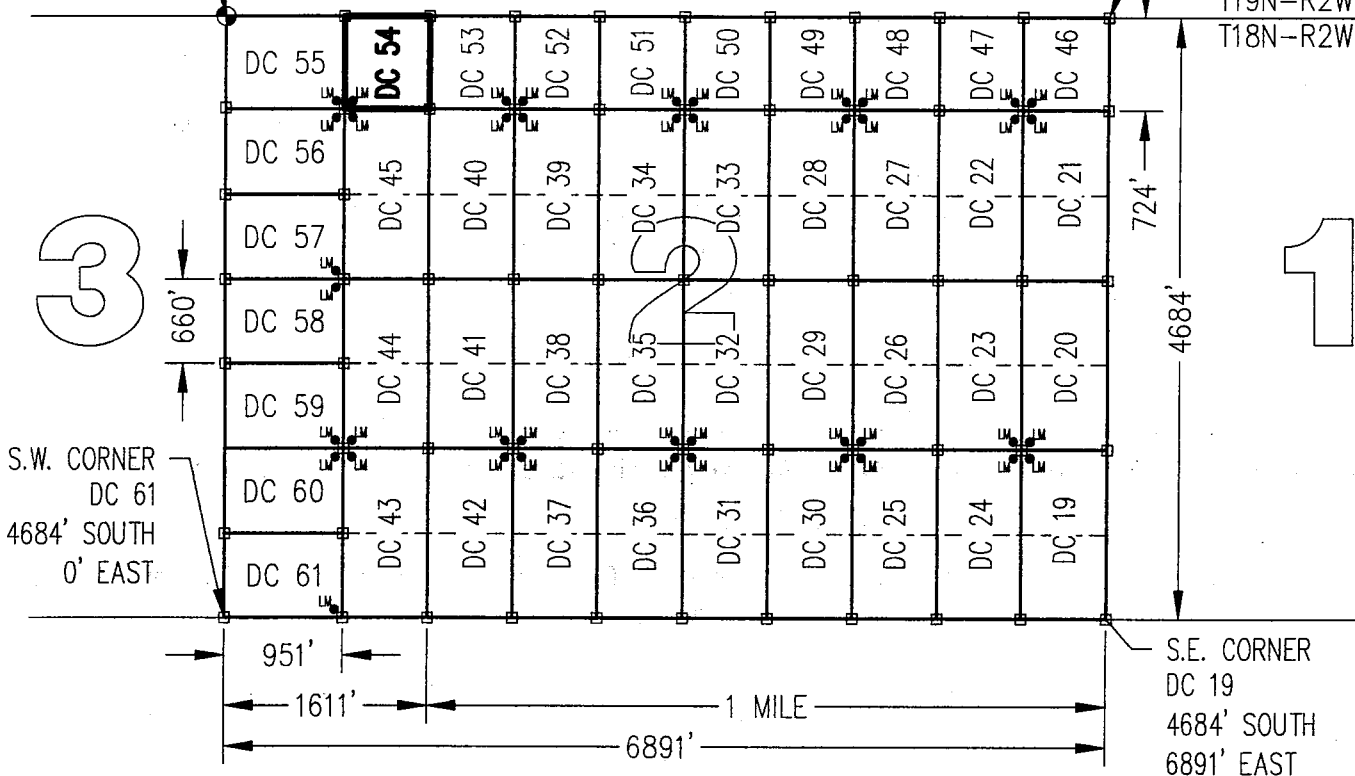
T18N-R2W, G&SRM, YAVAPAI COUNTY, AZ  
ALL CLAIMS ARE 1320' IN LENGTH & 660' IN WIDTH  
EXCEPT:

DC 46 THROUGH DC 54 = 724' IN LENGTH & 660' IN WIDTH  
DC 55 = 951' IN LENGTH & 724' IN WIDTH  
DC 56 THROUGH DC 61 = 951' IN LENGTH & 660' IN WIDTH

N.W. CORNER  
DC 55  
0' SOUTH  
0' EAST

N.E. CORNER  
DC 46  
0' SOUTH  
6891' EAST

T19N-R2W  
T18N-R2W



S.W. CORNER  
DC 61  
4684' SOUTH  
0' EAST

S.E. CORNER  
DC 19  
4684' SOUTH  
6891' EAST

SCALE 1"=1500'



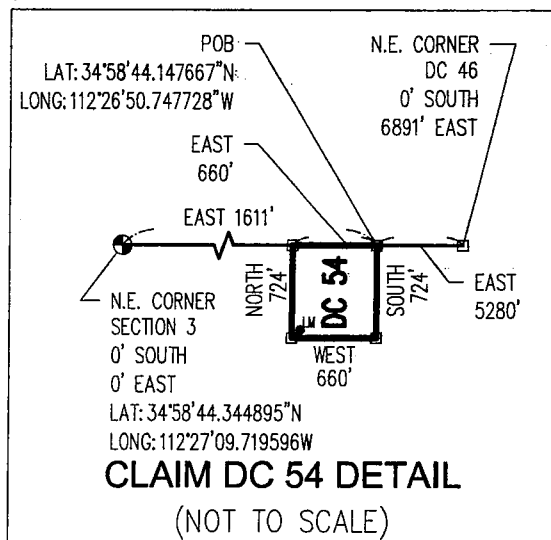
0 1500 3000

CLAIM ACREAGE = 10.97+/- ACRES

□ INDICATES CORNER OF PLACER CLAIM.  
SET 2"x2"x5' WOODEN POST (TYPICAL).

LM • INDICATES LOCATION MONUMENT. SET 2"x2"x5' WOODEN  
POST (INSIDE THE PLACER CLAIM) 4' by 4' FROM A  
CORNER POST WITH A PLASTIC BOTTLE ATTACHED  
CONTAINING THE LOCATION NOTICE (TYPICAL).

LOCATORS: DRAKE CEMENT, LLC  
5745 N Scottsdale Rd, Suite B-110,  
Scottsdale, AZ 85250



**CLAIM DC 54 DETAIL**  
(NOT TO SCALE)


ANCL 37509

Return to:  
Mr. Marc A. Marra, Esq.  
Fennemore Craig, P.C.  
2394 E Camelback Rd, Suite 600  
Phoenix AZ 85016-3429



**LOCATION NOTICE FOR PLACER MINING CLAIM  
STATE OF ARIZONA, COUNTY OF YAVAPAI**

**NOTICE IS HEREBY GIVEN** that the *DC 55* Placer Mining claim has been located by:  
**DRAKE CEMENT, LLC**  
whose current mailing address is: 5745 N Scottsdale Rd,  
Suite B-110, Scottsdale, AZ 85250



RECEIVED  
BLM AZ STATE OFFICE

This Placer mining claim consists of approximately **15.81** acres.

The general course of this claim is **East to West** and it is situated in the Puntteney Mining District, Yavapai County, Arizona. This claim is **951** feet in length and **724** feet in width. This claim is marked by five monuments, constructed of 2" x 2" wood posts extending 4' above the ground, one at each corner and one at the location monument for this claim.

The location monument on which this Location Notice is posted is situated within:

**Section 2 (UNSURVEYED), Township 18 North, Range 2 West**, Gila and Salt River Meridian, Yavapai County, Arizona.

The location monument is set inside the **Southeast** corner of this claim, approximately 4' **West** of the **East** line of the claim and 4' **North** of the **South** line of the claim.

This claim encompasses the following Quarter Section(s), Section(s), Township(s) and Range(s):

**A portion of Section 2 (UNSURVEYED), T18N-R2W, G&SRM, Yavapai County, Arizona, as described by metes and bounds below:**


**Commencing at the Northeast corner of Section 3, T18N-R2W (Latitude 34°58'44.344895" N, Longitude 112°27'09.719596" W), Thence East 951 feet to the Northeast corner of this Claim and the Point of Beginning (Latitude 34°58'44.231111" N, Longitude 112°26'58.477065" W), Thence South 724 feet, Thence West 951 feet, Thence North 724 feet, Thence East 951 feet to the Point of Beginning.**

Depicted on the attached claim map.

**THE NORTHEAST CORNER OF THIS CLAIM IS 951'± EAST & 0'± SOUTH OF THE NORTHEAST CORNER OF SECTION 3, T18N-R2W.**

Located, dated and posted on the ground this 22<sup>ND</sup> day of March, 2016.

Drake Cement, LLC (Owner)

By:   
Jody A. Stone, RLS (Agent)

PHOENIX, ARIZONA

2016 APR 26 P 1:29

RECEIVED  
BLM AZ STATE OFFICE

AMC437510

# "DC 55" PLACER MINING CLAIM A PORTION OF SECTION 2 (UNSURVEYED)

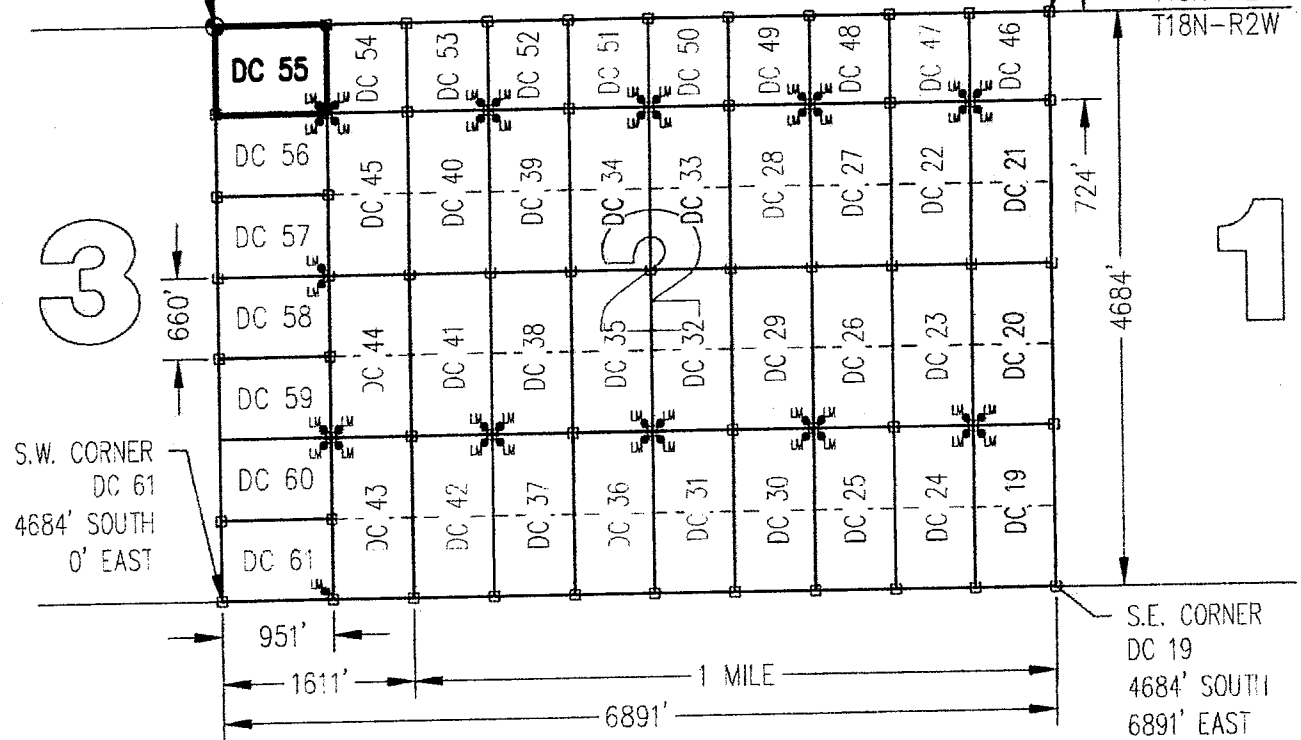


T18N-R2W, G&SRM, YAVAPAI COUNTY, AZ  
ALL CLAIMS ARE 1320' IN LENGTH & 660' IN WIDTH

EXCEPT:  
DC 46 THROUGH DC 54 = 724' IN LENGTH & 660' IN WIDTH  
DC 55 = 951' IN LENGTH & 724' IN WIDTH  
DC 56 THROUGH DC 61 = 951' IN LENGTH & 660' IN WIDTH


N.W. CORNER  
DC 55  
0' SOUTH  
0' EAST

N.E. CORNER  
DC 46  
0' SOUTH  
6891' EAST



S.W. CORNER  
DC 61  
4684' SOUTH  
0' EAST

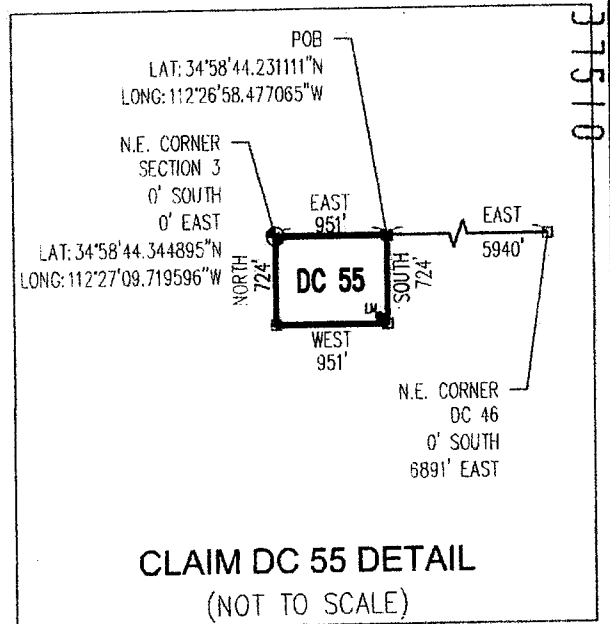
S.E. CORNER  
DC 19  
4684' SOUTH  
6891' EAST



CLAIM ACREAGE = 15.81+/- ACRES

- INDICATES CORNER OF PLACER CLAIM.  
SET 2"x2"x5' WOODEN POST (TYPICAL).
- LM • INDICATES LOCATION MONUMENT. SET 2"x2"x5' WOODEN  
POST (INSIDE THE PLACER CLAIM) 4' by 4' FROM A  
CORNER POST WITH A PLASTIC BOTTLE ATTACHED  
CONTAINING THE LOCATION NOTICE (TYPICAL).

LOCATORS: DRAKE CEMENT, LLC  
5745 N Scottsdale Rd, Suite B-110,  
Scottsdale, AZ 85250




AHC1437510

Return to:  
Mr. Marc A. Marra, Esq.  
Fennemore Craig, P.C.  
2394 E Camelback Rd, Suite 600  
Phoenix AZ 85016-3429

**LOCATION NOTICE FOR PLACER MINING CLAIM  
STATE OF ARIZONA, COUNTY OF YAVAPAI**

**NOTICE IS HEREBY GIVEN** that the **DC 55** Placer Mining claim has been located by:  
**DRAKE CEMENT, LLC**  
whose current mailing address is: 5745 N Scottsdale Rd,  
Suite B-110, Scottsdale, AZ 85250



This Placer mining claim consists of approximately **15.81** acres.

The general course of this claim is **East to West** and it is situated in the Puntenney Mining District, Yavapai County, Arizona. This claim is **951** feet in length and **724** feet in width. This claim is marked by five monuments, constructed of 2" x 2" wood posts extending 4' above the ground, one at each corner and one at the location monument for this claim.

The location monument on which this Location Notice is posted is situated within:

**Section 2 (UNSURVEYED), Township 18 North, Range 2 West, Gila and Salt River Meridian, Yavapai County, Arizona.**

The location monument is set inside the **Southeast** corner of this claim, approximately 4' **West** of the **East** line of the claim and 4' **North** of the **South** line of the claim.

This claim encompasses the following Quarter Section(s), Section(s), Township(s) and Range(s):

**A portion of Section 2 (UNSURVEYED), T18N-R2W, G&SRM, Yavapai County, Arizona, as described by metes and bounds below:**

**Commencing at the Northeast corner of Section 3, T18N-R2W (Latitude 34°58'44.344895" N, Longitude 112°27'09.719596" W), Thence East 951 feet to the Northeast corner of this Claim and the Point of Beginning (Latitude 34°58'44.231111" N, Longitude 112°26'58.477065" W), Thence South 724 feet, Thence West 951 feet, Thence North 724 feet, Thence East 951 feet to the Point of Beginning.**

Depicted on the attached claim map.

**THE NORTHEAST CORNER OF THIS CLAIM IS 951'± EAST & 0'± SOUTH OF THE NORTHEAST CORNER OF SECTION 3, T18N-R2W.**

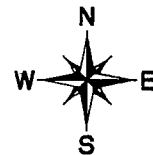
Located, dated and posted on the ground this 22<sup>ND</sup> day of March, 2016.

Drake Cement, LLC (Owner)

By:   
Jody A. Stone, RLS (Agent)

AMC437510

# "DC 55" PLACER MINING CLAIM A PORTION OF SECTION 2 ( UNSURVEYED )



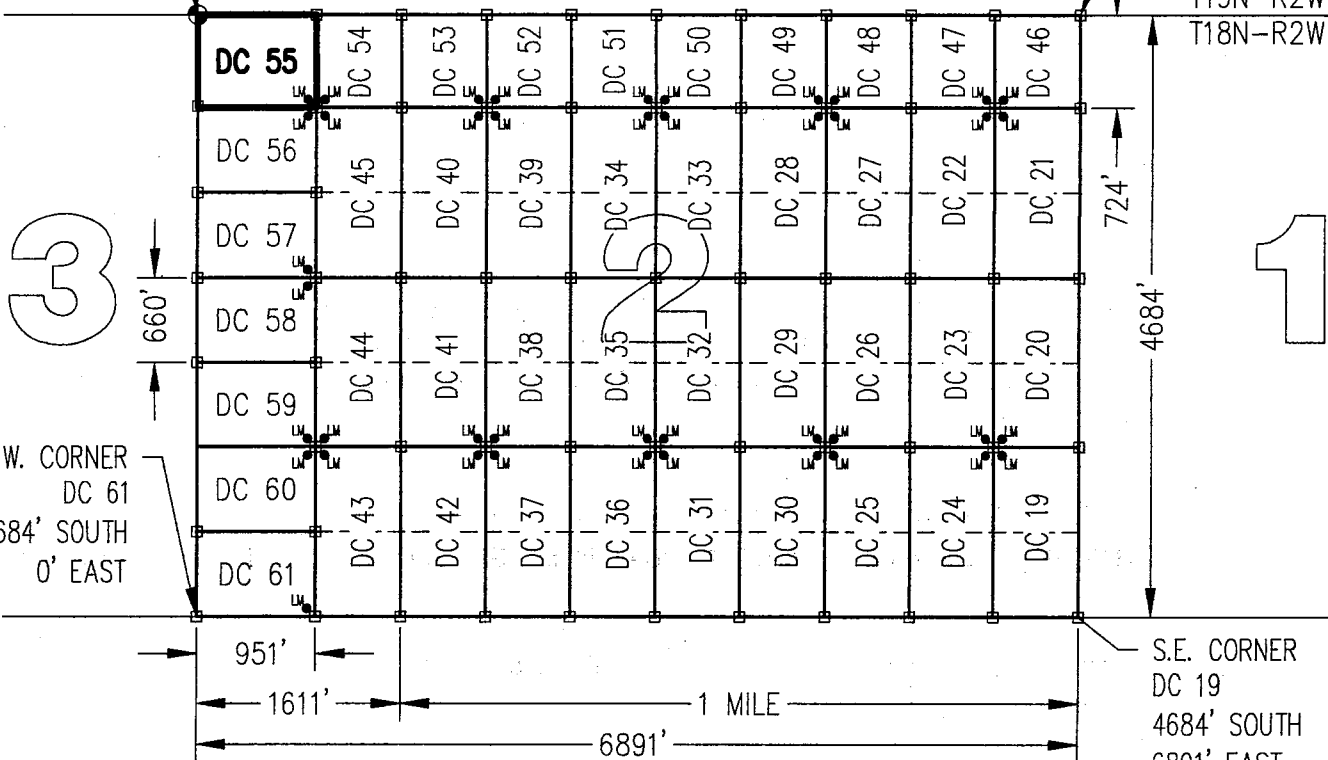
T18N-R2W, G&SRM, YAVAPAI COUNTY, AZ  
ALL CLAIMS ARE 1320' IN LENGTH & 660' IN WIDTH

EXCEPT:  
DC 46 THROUGH DC 54 = 724' IN LENGTH & 660' IN WIDTH  
DC 55 = 951' IN LENGTH & 724' IN WIDTH  
DC 56 THROUGH DC 61 = 951' IN LENGTH & 660' IN WIDTH

N.W. CORNER  
DC 55  
0' SOUTH  
0' EAST

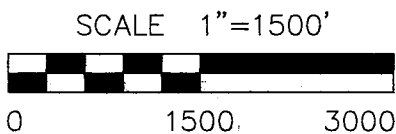
N.E. CORNER  
DC 46  
0' SOUTH  
6891' EAST

T19N-R2W  
T18N-R2W



S.W. CORNER  
DC 61  
4684' SOUTH  
0' EAST

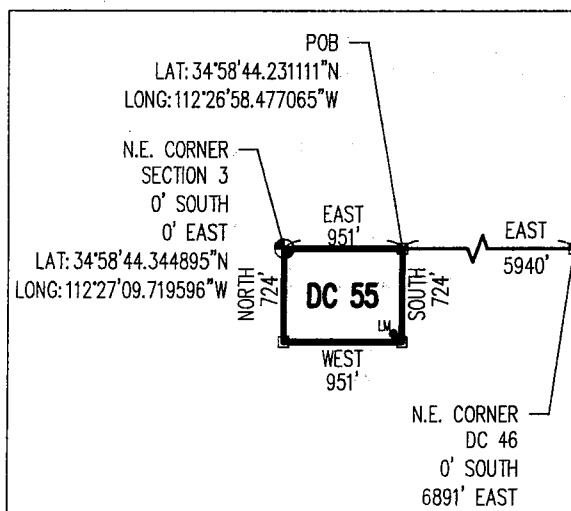
S.E. CORNER  
DC 19  
4684' SOUTH  
6891' EAST



CLAIM ACREAGE = 15.81+/- ACRES

- INDICATES CORNER OF PLACER CLAIM.  
SET 2"x2"x5' WOODEN POST (TYPICAL).
- LM • INDICATES LOCATION MONUMENT. SET 2"x2"x5' WOODEN POST (INSIDE THE PLACER CLAIM) 4' by 4' FROM A CORNER POST WITH A PLASTIC BOTTLE ATTACHED CONTAINING THE LOCATION NOTICE (TYPICAL).

LOCATORS: DRAKE CEMENT, LLC  
5745 N Scottsdale Rd, Suite B-110,  
Scottsdale, AZ 85250



**CLAIM DC 55 DETAIL**  
(NOT TO SCALE)

015C437510

Return to:  
Mr. Marc A. Marra, Esq.  
Fennemore Craig, P.C.  
2394 E Camelback Rd, Suite 600  
Phoenix AZ 85016-3429




**LOCATION NOTICE FOR PLACER MINING CLAIM  
STATE OF ARIZONA, COUNTY OF YAVAPAI**

**NOTICE IS HEREBY GIVEN** that the **DC 56** Placer

Mining claim has been located by:

**DRAKE CEMENT, LLC**

whose current mailing address is: 5745 N Scottsdale Rd,  
Suite B-110, Scottsdale, AZ 85250



RECEIVED  
BLM AZ STATE OFFICE

This Placer mining claim consists of approximately **14.41** acres.

The general course of this claim is **East to West** and it is situated in the Puntenney Mining District, Yavapai County, Arizona. This claim is **951** feet in length and **660** feet in width. This claim is marked by five monuments, constructed of 2" x 2" wood posts extending 4' above the ground, one at each corner and one at the location monument for this claim.

The location monument on which this Location Notice is posted is situated within:

**Section 2 (UNSURVEYED), Township 18 North, Range 2 West**, Gila and Salt River Meridian, Yavapai County, Arizona.

The location monument is set inside the **Northeast** corner of this claim, approximately 4' **West** of the **East** line of the claim and 4' **South** of the **North** line of the claim.

This claim encompasses the following Quarter Section(s), Section(s), Township(s) and Range(s):

**A portion of Section 2 (UNSURVEYED), T18N-R2W, G&SRM, Yavapai County, Arizona, as described by metes and bounds below:**

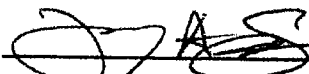
**Commencing at the Northeast corner of Section 3, T18N-R2W (Latitude 34°58'44.344895" N, Longitude 112°27'09.719596" W), Thence East 951 feet, Thence South 724 feet to the Northeast corner of this Claim and the Point of Beginning (Latitude 34°58'37.130791" N, Longitude 112°26'58.375495" W), Thence South 660 feet, Thence West 951 feet, Thence North 660 feet, Thence East 951 feet to the Point of Beginning.**

Depicted on the attached claim map.

**THE NORTHEAST CORNER OF THIS CLAIM IS 951'± EAST & 724'± SOUTH OF THE NORTHEAST CORNER OF SECTION 3, T18N-R2W.**

Located, dated and posted on the ground this 22<sup>nd</sup> day of March, 2016.

Drake Cement, LLC (Owner)

By:   
Jody A. Stone, RLS (Agent)

PHOENIX, ARIZONA

2016 APR 26 P 1:20

RECEIVED  
BLM AZ STATE OFFICE

AMC437511

# "DC 56" PLACER MINING CLAIM A PORTION OF SECTION 2 ( UNSURVEYED )

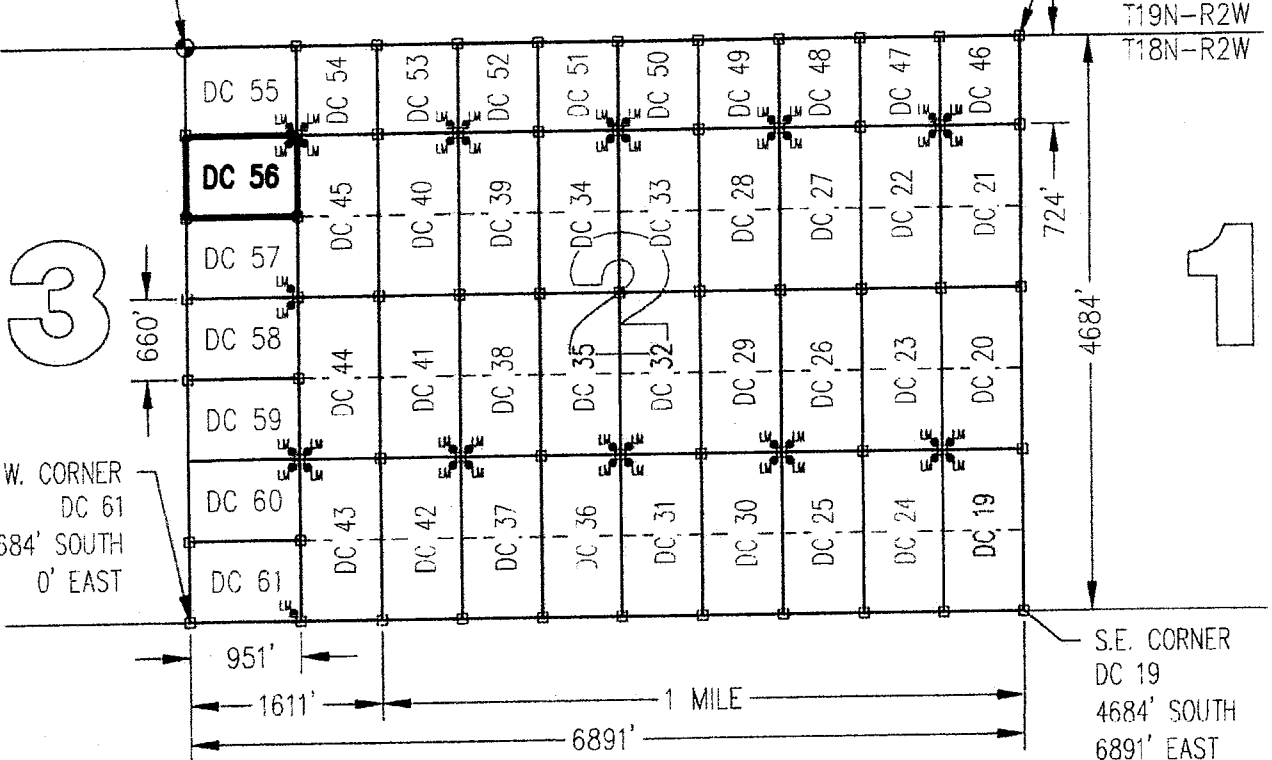


T18N-R2W, G&SRM, YAVAPAI COUNTY, AZ  
ALL CLAIMS ARE 1320' IN LENGTH & 660' IN WIDTH  
EXCEPT:

DC 46 THROUGH DC 54 = 724' IN LENGTH & 660' IN WIDTH  
DC 55 = 951' IN LENGTH & 724' IN WIDTH  
DC 56 THROUGH DC 61 = 951' IN LENGTH & 660' IN WIDTH


N.W. CORNER  
DC 55  
0' SOUTH  
0' EAST

N.E. CORNER  
DC 46  
0' SOUTH  
6891' EAST



S.W. CORNER  
DC 61  
4684' SOUTH  
0' EAST

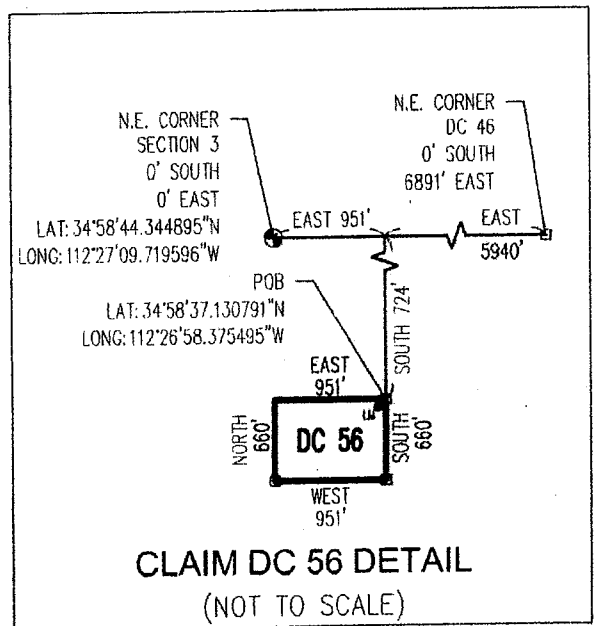
S.E. CORNER  
DC 19  
4684' SOUTH  
6891' EAST



CLAIM ACREAGE = 14.41+/- ACRES

- INDICATES CORNER OF PLACER CLAIM.  
SET 2"x2"x5' WOODEN POST (TYPICAL).
- LM • INDICATES LOCATION MONUMENT. SET 2"x2"x5' WOODEN POST (INSIDE THE PLACER CLAIM) 4' by 4' FROM A CORNER POST WITH A PLASTIC BOTTLE ATTACHED CONTAINING THE LOCATION NOTICE (TYPICAL).

LOCATORS: DRAKE CEMENT, LLC  
5745 N Scottsdale Rd, Suite B 110,  
Scottsdale, AZ 85250




AMC 437511



Return to:  
Mr. Marc A. Marra, Esq.  
Fennemore Craig, P.C.  
2394 E Camelback Rd, Suite 600  
Phoenix AZ 85016-3429

**LOCATION NOTICE FOR PLACER MINING CLAIM  
STATE OF ARIZONA, COUNTY OF YAVAPAI**

**NOTICE IS HEREBY GIVEN** that the **DC 56** Placer Mining claim has been located by:  
**DRAKE CEMENT, LLC**  
whose current mailing address is: 5745 N Scottsdale Rd,  
Suite B-110, Scottsdale, AZ 85250



This Placer mining claim consists of approximately **14.41** acres.

The general course of this claim is **East to West** and it is situated in the Puntenney Mining District, Yavapai County, Arizona. This claim is **951** feet in length and **660** feet in width. This claim is marked by five monuments, constructed of 2" x 2" wood posts extending 4' above the ground, one at each corner and one at the location monument for this claim.

The location monument on which this Location Notice is posted is situated within:

**Section 2 (UNSURVEYED), Township 18 North, Range 2 West, Gila and Salt River Meridian, Yavapai County, Arizona.**

The location monument is set inside the **Northeast** corner of this claim, approximately 4' **West** of the **East** line of the claim and 4' **South** of the **North** line of the claim.

This claim encompasses the following Quarter Section(s), Section(s), Township(s) and Range(s):

**A portion of Section 2 (UNSURVEYED), T18N-R2W, G&SRM, Yavapai County, Arizona, as described by metes and bounds below:**

**Commencing at the Northeast corner of Section 3, T18N-R2W (Latitude 34°58'44.344895" N, Longitude 112°27'09.719596" W), Thence East 951 feet, Thence South 724 feet to the Northeast corner of this Claim and the Point of Beginning (Latitude 34°58'37.130791" N, Longitude 112°26'58.375495" W), Thence South 660 feet, Thence West 951 feet, Thence North 660 feet, Thence East 951 feet to the Point of Beginning.**

Depicted on the attached claim map.

**THE NORTHEAST CORNER OF THIS CLAIM IS 951'± EAST & 724'± SOUTH OF THE NORTHEAST CORNER OF SECTION 3, T18N-R2W.**

Located, dated and posted on the ground this 22<sup>nd</sup> day of March, 2016.

Drake Cement, LLC (Owner)

By:   
Jody A. Stone, RLS (Agent)

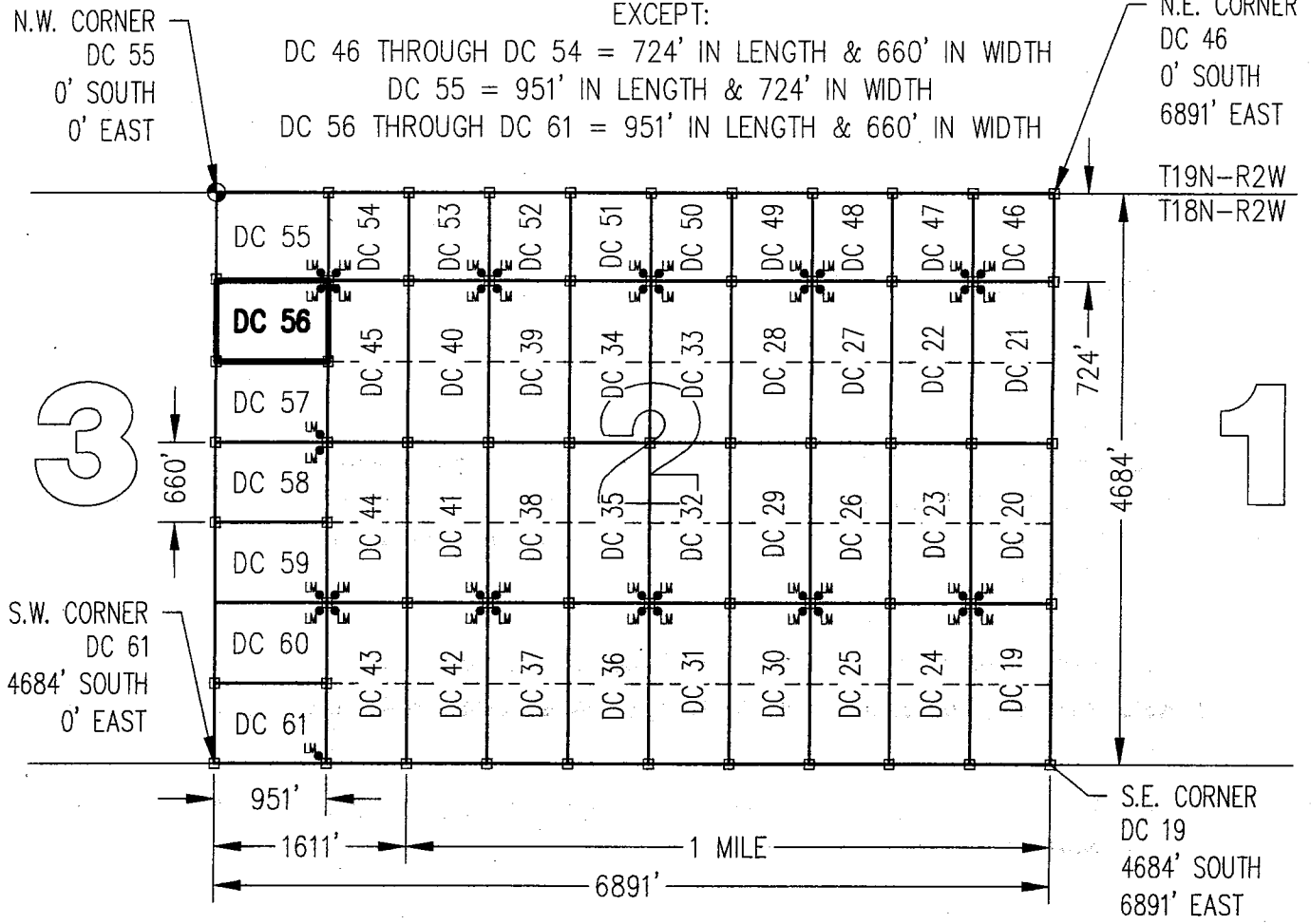
AMC437511

# "DC 56" PLACER MINING CLAIM A PORTION OF SECTION 2 ( UNSURVEYED )



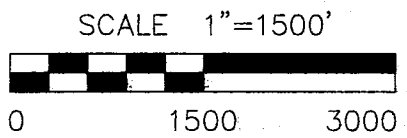
T18N-R2W, G&SRM, YAVAPAI COUNTY, AZ  
ALL CLAIMS ARE 1320' IN LENGTH & 660' IN WIDTH

EXCEPT:  
DC 46 THROUGH DC 54 = 724' IN LENGTH & 660' IN WIDTH  
DC 55 = 951' IN LENGTH & 724' IN WIDTH  
DC 56 THROUGH DC 61 = 951' IN LENGTH & 660' IN WIDTH



3

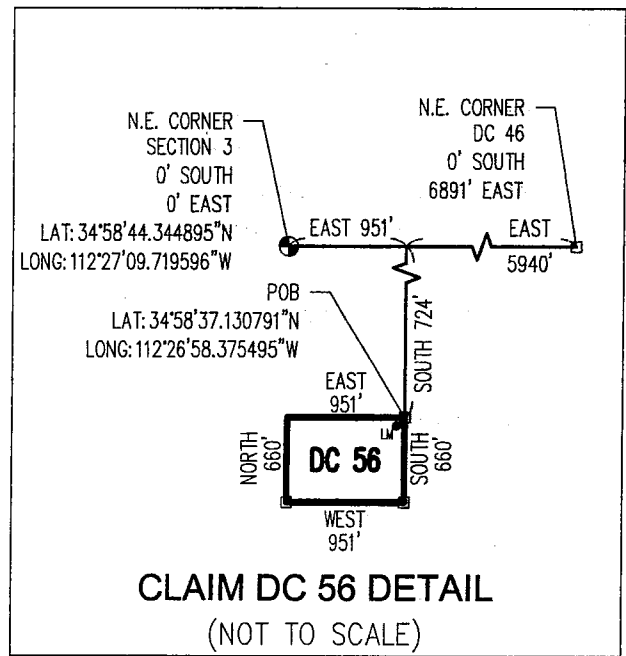
1



CLAIM ACREAGE = 14.41+/- ACRES

- INDICATES CORNER OF PLACER CLAIM. SET 2"x2"x5' WOODEN POST (TYPICAL).
- LM • INDICATES LOCATION MONUMENT. SET 2"x2"x5' WOODEN POST (INSIDE THE PLACER CLAIM) 4' by 4' FROM A CORNER POST WITH A PLASTIC BOTTLE ATTACHED CONTAINING THE LOCATION NOTICE (TYPICAL).

LOCATORS: DRAKE CEMENT, LLC  
5745 N Scottsdale Rd, Suite B-110,  
Scottsdale, AZ 85250




AMC4375111

Return to:  
Mr. Marc A. Marra, Esq.  
Fennemore Craig, P.C.  
2394 E Camelback Rd, Suite 600  
Phoenix AZ 85016-3429



**LOCATION NOTICE FOR PLACER MINING CLAIM  
STATE OF ARIZONA, COUNTY OF YAVAPAI**

**NOTICE IS HEREBY GIVEN** that the **DC 57 Placer**  
Mining claim has been located by:  
**DRAKE CEMENT, LLC**  
whose current mailing address is: 5745 N Scottsdale Rd,  
Suite B-110, Scottsdale, AZ 85250



RECEIVED  
BLM AZ STATE OFFICE

This Placer mining claim consists of approximately **14.41** acres.

The general course of this claim is **East to West** and it is situated in the Puntenney Mining District, Yavapai County, Arizona. This claim is **951** feet in length and **660** feet in width. This claim is marked by five monuments, constructed of 2" x 2" wood posts extending 4' above the ground, one at each corner and one at the location monument for this claim.

The location monument on which this Location Notice is posted is situated within:

**Section 2 (UNSURVEYED), Township 18 North, Range 2 West**, Gila and Salt River Meridian, Yavapai County, Arizona.

The location monument is set inside the **Southeast** corner of this claim, approximately 4' **West** of the **East** line of the claim and 4' **North** of the **South** line of the claim.

This claim encompasses the following Quarter Section(s), Section(s), Township(s) and Range(s):

**A portion of Section 2 (UNSURVEYED), T18N-R2W, G&SRM, Yavapai County, Arizona, as described by metes and bounds below:**

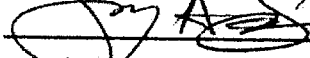
**Commencing at the Northeast corner of Section 3, T18N-R2W (Latitude 34°58'44.344895" N, Longitude 112°27'09.719596" W), Thence East 951 feet, Thence South 1384 feet to the Northeast corner of this Claim and the Point of Beginning (Latitude 34°58'30.603910" N, Longitude 112°26'58.369125" W), Thence South 660 feet, Thence West 951 feet, Thence North 660 feet, Thence East 951 feet to the Point of Beginning.**

Depicted on the attached claim map.

**THE NORTHEAST CORNER OF THIS CLAIM IS 951'± EAST & 1384'± SOUTH OF THE NORTHEAST CORNER OF SECTION 3, T18N-R2W.**

Located, dated and posted on the ground this 22<sup>ND</sup> day of March, 2016.

Drake Cement, LLC (Owner)

By:   
Jody A. Stone, RLS (Agent)

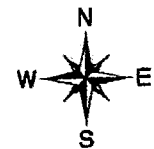
PHOENIX, ARIZONA

2016 APR 26 P 1:3

RECEIVED  
BLM AZ STATE OFFICE

AMC437512

# "DC 57" PLACER MINING CLAIM A PORTION OF SECTION 2 (UNSURVEYED)

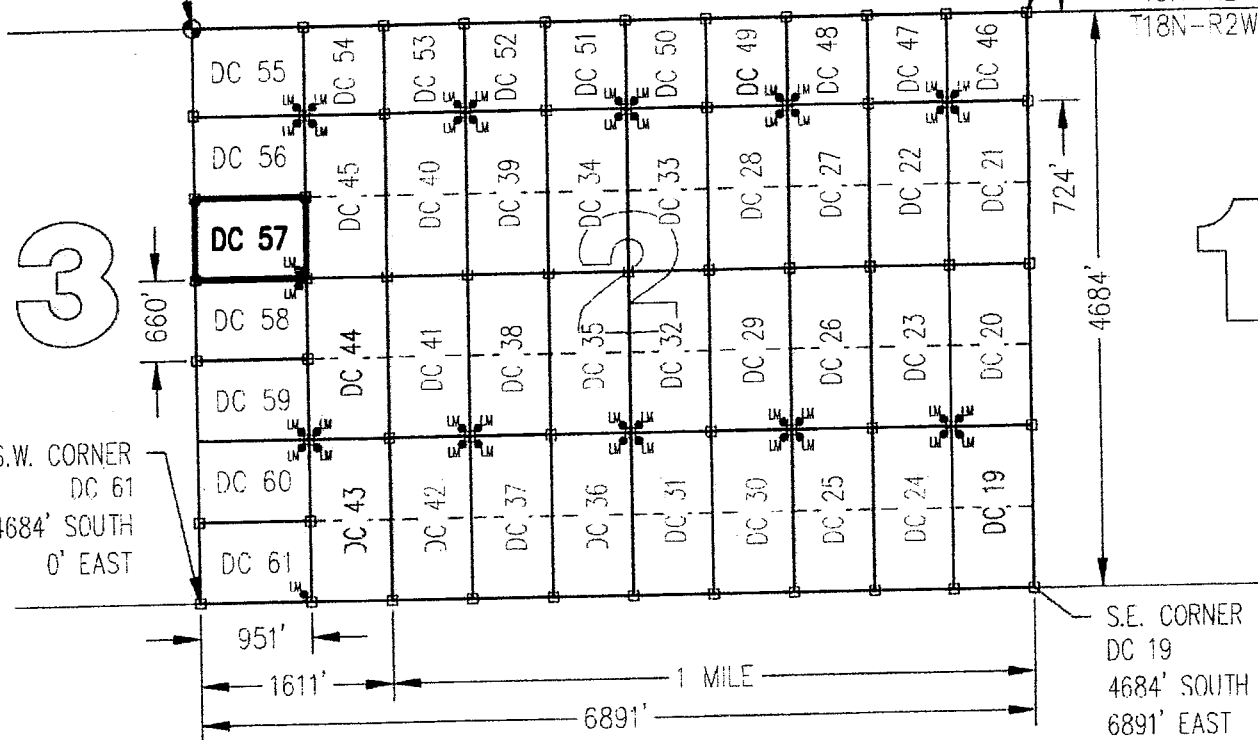


T18N-R2W, G&SRM, YAVAPAI COUNTY, AZ  
ALL CLAIMS ARE 1320' IN LENGTH & 660' IN WIDTH

EXCEPT:  
DC 46 THROUGH DC 54 = 724' IN LENGTH & 660' IN WIDTH  
DC 55 = 951' IN LENGTH & 724' IN WIDTH  
DC 56 THROUGH DC 61 = 951' IN LENGTH & 660' IN WIDTH


N.W. CORNER  
DC 55  
0' SOUTH  
0' EAST

N.E. CORNER  
DC 46  
0' SOUTH  
6891' EAST



S.W. CORNER  
DC 61  
4684' SOUTH  
0' EAST

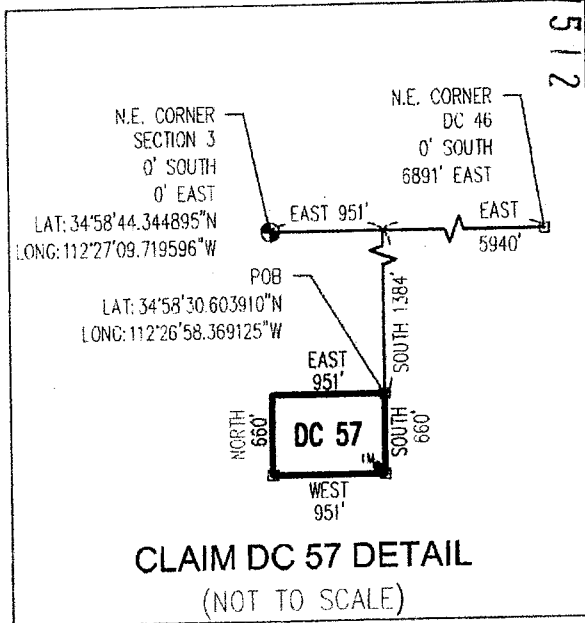
S.E. CORNER  
DC 19  
4684' SOUTH  
6891' EAST



CLAIM ACREAGE = 14.41 +/- ACRES

- INDICATES CORNER OF PLACER CLAIM.  
SET 2"x2"x5' WOODEN POST (TYPICAL).
- LM • INDICATES LOCATION MONUMENT. SET 2"x2"x5' WOODEN  
POST (INSIDE THE PLACER CLAIM) 4' by 4' FROM A  
CORNER POST WITH A PLASTIC BOTTLE ATTACHED  
CONTAINING THE LOCATION NOTICE (TYPICAL).

LOCATORS: DRAKE CEMENT, LLC  
5745 N Scottsdale Rd, Suite B-110,  
Scottsdale, AZ 85250




ANCH 3 T 5 I 2

Return to:  
Mr. Marc A. Marra, Esq.  
Fennemore Craig, P.C.  
2394 E Camelback Rd, Suite 600  
Phoenix AZ 85016-3429

**LOCATION NOTICE FOR PLACER MINING CLAIM  
STATE OF ARIZONA, COUNTY OF YAVAPAI**

**NOTICE IS HEREBY GIVEN** that the **DC 57** Placer Mining claim has been located by:  
**DRAKE CEMENT, LLC**  
whose current mailing address is: 5745 N Scottsdale Rd,  
Suite B-110, Scottsdale, AZ 85250



This Placer mining claim consists of approximately **14.41** acres.

The general course of this claim is **East to West** and it is situated in the Puntenney Mining District, Yavapai County, Arizona. This claim is **951** feet in length and **660** feet in width. This claim is marked by five monuments, constructed of 2" x 2" wood posts extending 4' above the ground, one at each corner and one at the location monument for this claim.

The location monument on which this Location Notice is posted is situated within:

**Section 2 (UNSURVEYED), Township 18 North, Range 2 West**, Gila and Salt River Meridian, Yavapai County, Arizona.

The location monument is set inside the **Southeast** corner of this claim, approximately 4' **West** of the **East** line of the claim and 4' **North** of the **South** line of the claim.

This claim encompasses the following Quarter Section(s), Section(s), Township(s) and Range(s):

**A portion of Section 2 (UNSURVEYED), T18N-R2W, G&SRM, Yavapai County, Arizona, as described by metes and bounds below:**

**Commencing at the Northeast corner of Section 3, T18N-R2W (Latitude 34°58'44.344895" N, Longitude 112°27'09.719596" W), Thence East 951 feet, Thence South 1384 feet to the Northeast corner of this Claim and the Point of Beginning (Latitude 34°58'30.603910" N, Longitude 112°26'58.369125" W), Thence South 660 feet, Thence West 951 feet, Thence North 660 feet, Thence East 951 feet to the Point of Beginning.**

Depicted on the attached claim map.

**THE NORTHEAST CORNER OF THIS CLAIM IS 951'± EAST & 1384'± SOUTH OF THE NORTHEAST CORNER OF SECTION 3, T18N-R2W.**

Located, dated and posted on the ground this 22<sup>ND</sup> day of March, 2016.

Drake Cement, LLC (Owner)

By:   
Jody A. Stone, RLS (Agent)

AMC 437512

# "DC 57" PLACER MINING CLAIM A PORTION OF SECTION 2 (UNSURVEYED)



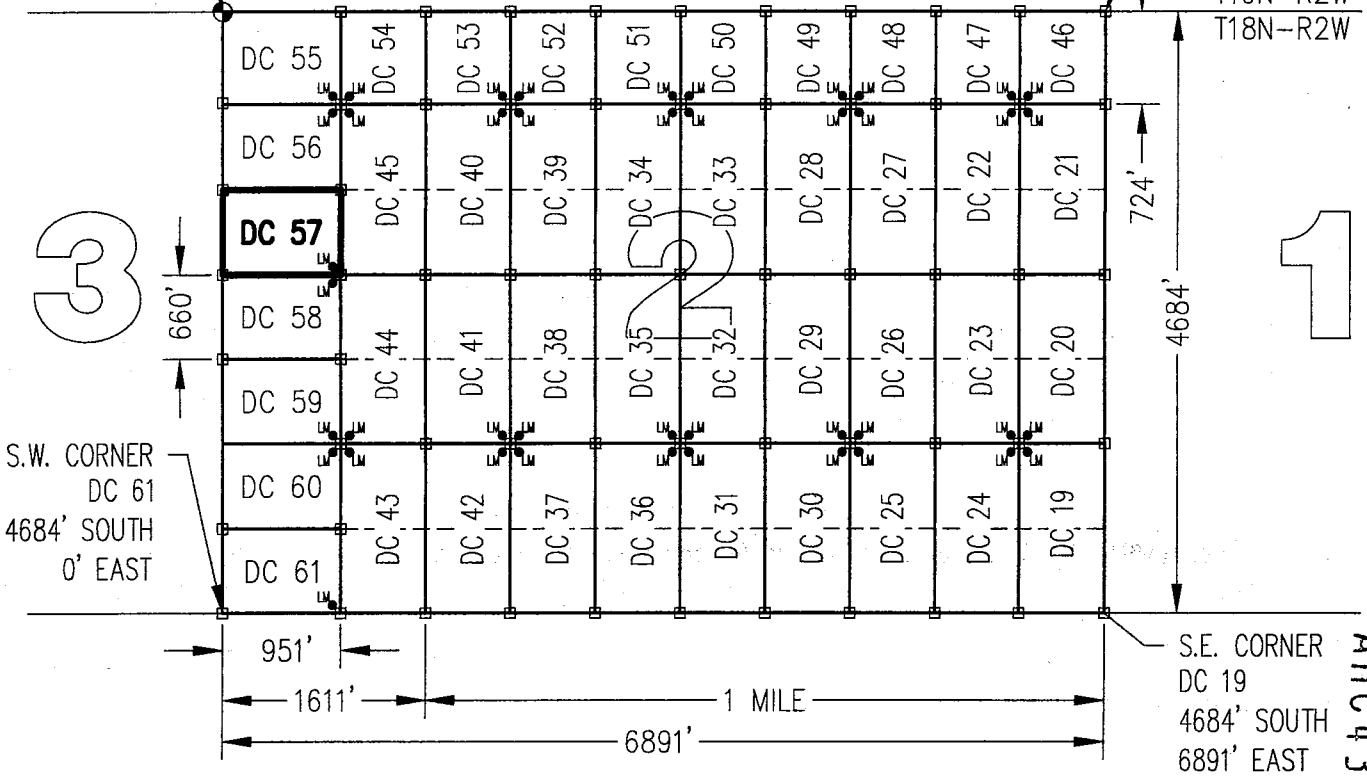
T18N-R2W, G&SRM, YAVAPAI COUNTY, AZ  
ALL CLAIMS ARE 1320' IN LENGTH & 660' IN WIDTH

EXCEPT:  
DC 46 THROUGH DC 54 = 724' IN LENGTH & 660' IN WIDTH  
DC 55 = 951' IN LENGTH & 724' IN WIDTH  
DC 56 THROUGH DC 61 = 951' IN LENGTH & 660' IN WIDTH

N.W. CORNER  
DC 55  
0' SOUTH  
0' EAST

N.E. CORNER  
DC 46  
0' SOUTH  
6891' EAST

T19N-R2W  
T18N-R2W



SCALE 1"=1500'



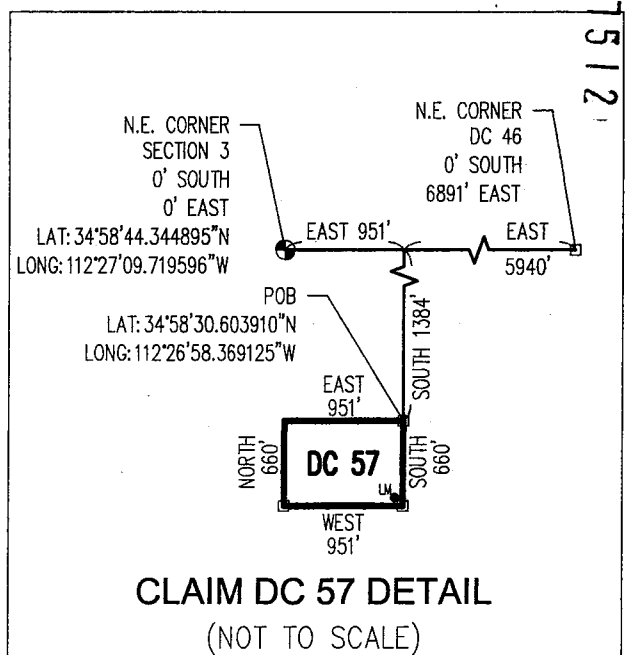
0 1500 3000

CLAIM ACREAGE = 14.41+/- ACRES

□ INDICATES CORNER OF PLACER CLAIM.  
SET 2"x2"x5' WOODEN POST (TYPICAL).

LM • INDICATES LOCATION MONUMENT. SET 2"x2"x5' WOODEN  
POST (INSIDE THE PLACER CLAIM) 4' by 4' FROM A  
CORNER POST WITH A PLASTIC BOTTLE ATTACHED  
CONTAINING THE LOCATION NOTICE (TYPICAL).

LOCATORS: DRAKE CEMENT, LLC  
5745 N Scottsdale Rd, Suite B-110,  
Scottsdale, AZ 85250




Return to:  
Mr. Marc A. Marra, Esq.  
Fennemore Craig, P.C.  
2394 E Camelback Rd, Suite 600  
Phoenix AZ 85016-3429



**LOCATION NOTICE FOR PLACER MINING CLAIM  
STATE OF ARIZONA, COUNTY OF YAVAPAI**

**NOTICE IS HEREBY GIVEN** that the **DC 58** Placer Mining claim has been located by:  
**DRAKE CEMENT, LLC**  
whose current mailing address is: 5745 N Scottsdale Rd,  
Suite B-110, Scottsdale, AZ 85250



RECEIVED  
BLM AZ STATE OFFICE

This Placer mining claim consists of approximately **14.41** acres.

The general course of this claim is **East to West** and it is situated in the Puntenney Mining District, Yavapai County, Arizona. This claim is **951** feet in length and **660** feet in width. This claim is marked by five monuments, constructed of 2" x 2" wood posts extending 4' above the ground, one at each corner and one at the location monument for this claim.

The location monument on which this Location Notice is posted is situated within:

**Section 2 (UNSURVEYED), Township 18 North, Range 2 West**, Gila and Salt River Meridian, Yavapai County, Arizona.

The location monument is set inside the **Northeast** corner of this claim, approximately 4' **West** of the **East** line of the claim and 4' **South** of the **North** line of the claim.

This claim encompasses the following Quarter Section(s), Section(s), Township(s) and Range(s):

**A portion of Section 2 (UNSURVEYED), T18N-R2W, G&SRM, Yavapai County, Arizona, as described by metes and bounds below:**


**Commencing at the Northeast corner of Section 3, T18N-R2W (Latitude 34°58'44.344895" N, Longitude 112°27'09.719596" W), Thence East 951 feet, Thence South 2044 feet to the Northeast corner of this Claim and the Point of Beginning (Latitude 34°58'24.077027" N, Longitude 112°26'58.362757" W), Thence South 660 feet, Thence West 951 feet, Thence North 660 feet, Thence East 951 feet to the Point of Beginning.**

Depicted on the attached claim map.

**THE NORTHEAST CORNER OF THIS CLAIM IS 951'± EAST & 2044'± SOUTH OF THE NORTHEAST CORNER OF SECTION 3, T18N-R2W.**

Located, dated and posted on the ground this 22<sup>nd</sup> day of March, 2016.

Drake Cement, LLC (Owner)

By:   
Jody A. Stone, RLS (Agent)

PHOENIX, ARIZONA

2016 APR 26 P 1:


RECEIVED  
BLM AZ STATE OFFICE

AHC437513

# "DC 58"

## PLACER MINING CLAIM

### A PORTION OF SECTION 2 (UNSURVEYED)

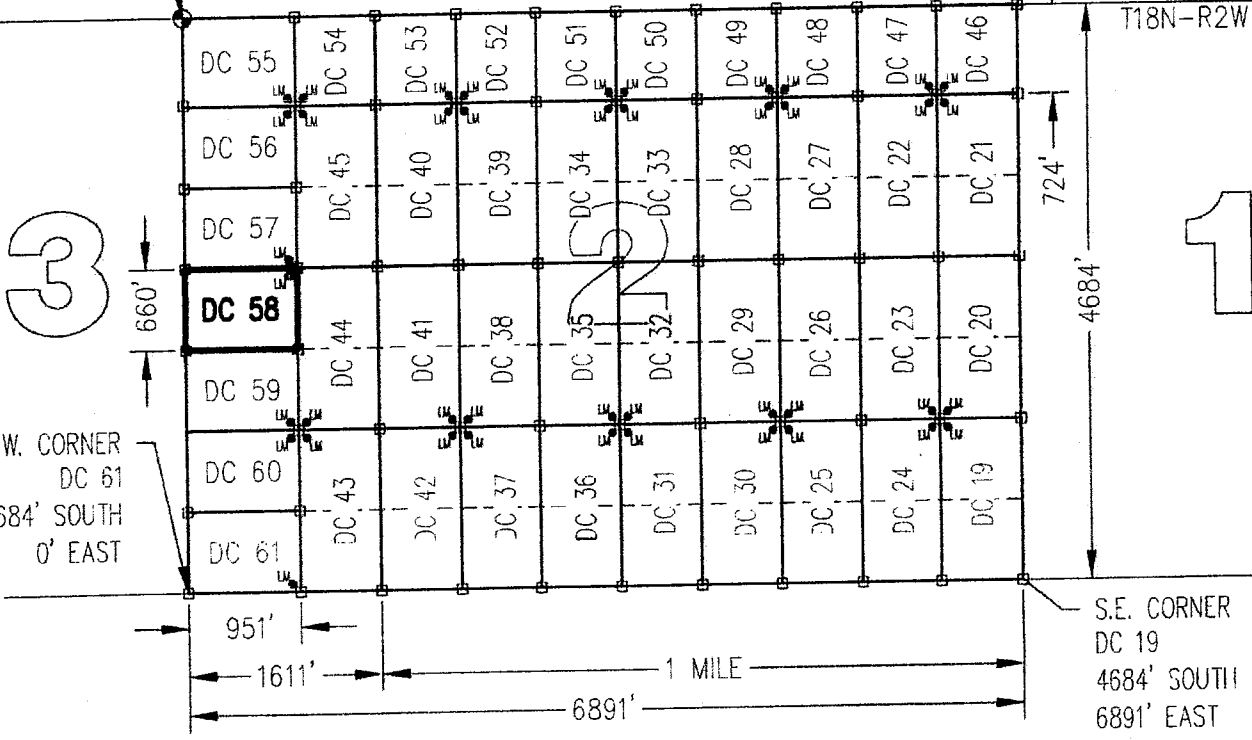


T18N-R2W, G&SRM, YAVAPAI COUNTY, AZ  
 ALL CLAIMS ARE 1320' IN LENGTH & 660' IN WIDTH  
 EXCEPT:

DC 46 THROUGH DC 54 = 724' IN LENGTH & 660' IN WIDTH  
 DC 55 = 951' IN LENGTH & 724' IN WIDTH  
 DC 56 THROUGH DC 61 = 951' IN LENGTH & 660' IN WIDTH

N.W. CORNER  
 DC 55  
 0' SOUTH  
 0' EAST

N.E. CORNER  
 DC 46  
 0' SOUTH  
 6891' EAST

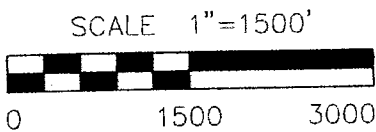


3

1

S.W. CORNER  
 DC 61  
 4684' SOUTH  
 0' EAST

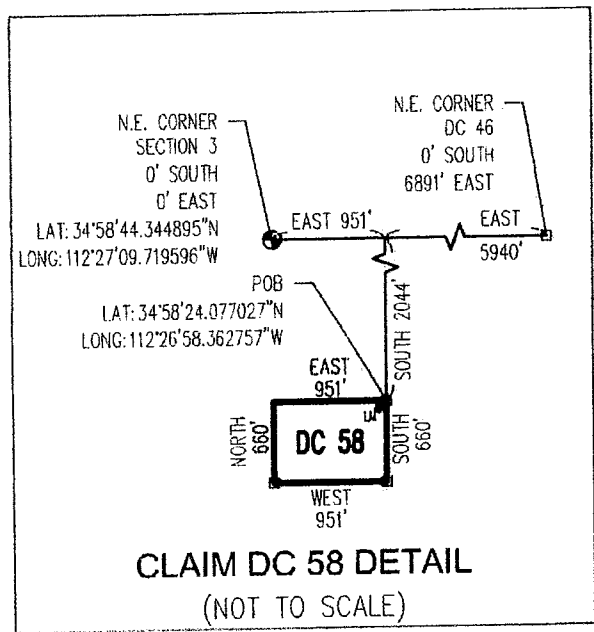
S.E. CORNER  
 DC 19  
 4684' SOUTH  
 6891' EAST



CLAIM ACREAGE = 14.41+/- ACRES

- INDICATES CORNER OF PLACER CLAIM.  
 SET 2"x2"x5' WOODEN POST (TYPICAL).
- LM • INDICATES LOCATION MONUMENT. SET 2"x2"x5' WOODEN POST (INSIDE THE PLACER CLAIM) 4' by 4' FROM A CORNER POST WITH A PLASTIC BOTTLE ATTACHED CONTAINING THE LOCATION NOTICE (TYPICAL).

LOCATORS: DRAKE CEMENT, LLC  
 5745 N Scottsdale Rd, Suite B-110,  
 Scottsdale, AZ 85250




ANCH 37513



Return to:  
Mr. Marc A. Marra, Esq.  
Fennemore Craig, P.C.  
2394 E Camelback Rd, Suite 600  
Phoenix AZ 85016-3429

**LOCATION NOTICE FOR PLACER MINING CLAIM  
STATE OF ARIZONA, COUNTY OF YAVAPAI**

**NOTICE IS HEREBY GIVEN** that the **DC 58** Placer Mining claim has been located by:  
**DRAKE CEMENT, LLC**  
whose current mailing address is: 5745 N Scottsdale Rd,  
Suite B-110, Scottsdale, AZ 85250



This Placer mining claim consists of approximately **14.41** acres.

The general course of this claim is **East to West** and it is situated in the Puntenney Mining District, Yavapai County, Arizona. This claim is **951** feet in length and **660** feet in width. This claim is marked by five monuments, constructed of 2" x 2" wood posts extending 4' above the ground, one at each corner and one at the location monument for this claim.

The location monument on which this Location Notice is posted is situated within:

**Section 2 (UNSURVEYED), Township 18 North, Range 2 West**, Gila and Salt River Meridian, Yavapai County, Arizona.

The location monument is set inside the **Northeast** corner of this claim, approximately 4' **West** of the **East** line of the claim and 4' **South** of the **North** line of the claim.

This claim encompasses the following Quarter Section(s), Section(s), Township(s) and Range(s):

**A portion of Section 2 (UNSURVEYED), T18N-R2W, G&SRM, Yavapai County, Arizona, as described by metes and bounds below:**


**Commencing at the Northeast corner of Section 3, T18N-R2W (Latitude 34°58'44.344895" N, Longitude 112°27'09.719596" W), Thence East 951 feet, Thence South 2044 feet to the Northeast corner of this Claim and the Point of Beginning (Latitude 34°58'24.077027" N, Longitude 112°26'58.362757" W), Thence South 660 feet, Thence West 951 feet, Thence North 660 feet, Thence East 951 feet to the Point of Beginning.**

Depicted on the attached claim map.

**THE NORTHEAST CORNER OF THIS CLAIM IS 951'± EAST & 2044'± SOUTH OF THE NORTHEAST CORNER OF SECTION 3, T18N-R2W.**

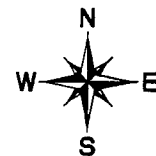
Located, dated and posted on the ground this 22<sup>nd</sup> day of March, 2016.

Drake Cement, LLC (Owner)

By:   
Jody A. Stone, RLS (Agent)

ANCU 37513

# "DC 58" PLACER MINING CLAIM A PORTION OF SECTION 2 (UNSURVEYED)



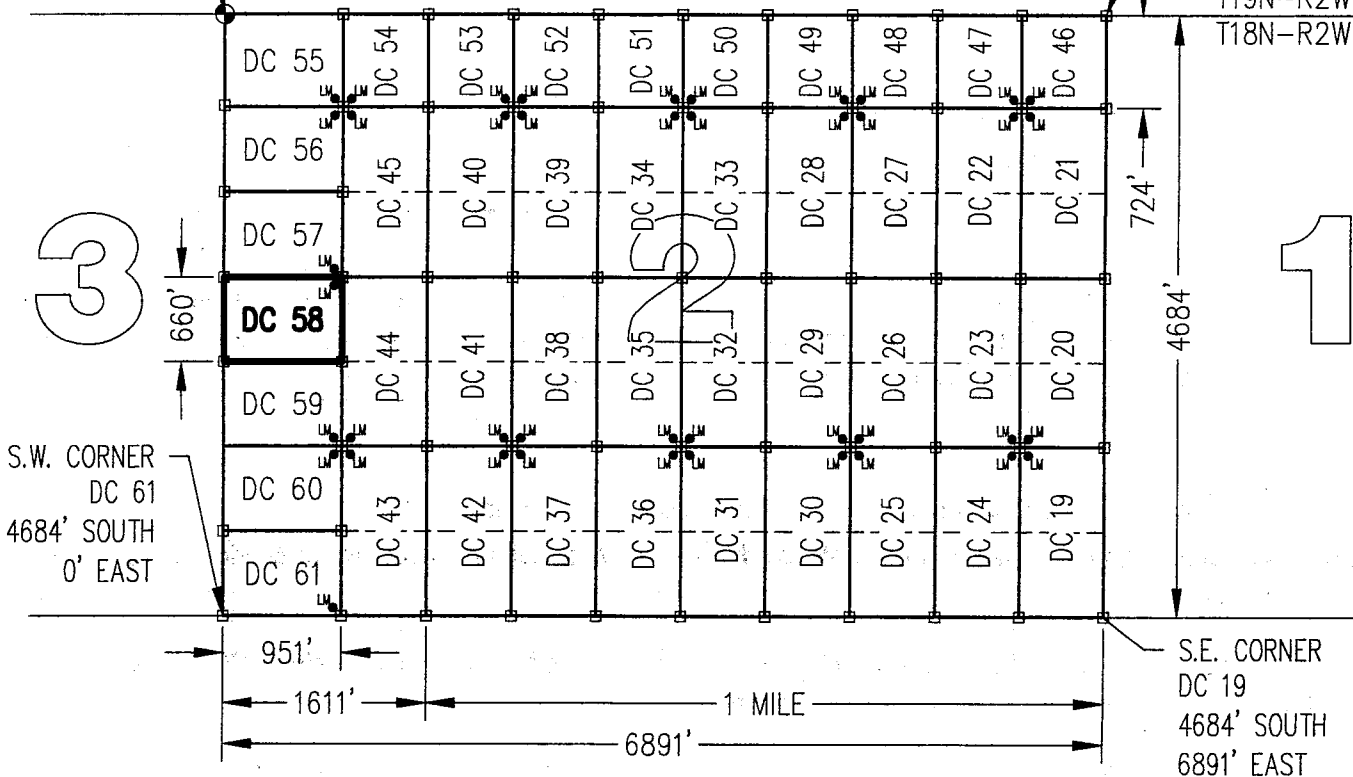
T18N-R2W, G&SRM, YAVAPAI COUNTY, AZ  
ALL CLAIMS ARE 1320' IN LENGTH & 660' IN WIDTH

EXCEPT:  
DC 46 THROUGH DC 54 = 724' IN LENGTH & 660' IN WIDTH  
DC 55 = 951' IN LENGTH & 724' IN WIDTH  
DC 56 THROUGH DC 61 = 951' IN LENGTH & 660' IN WIDTH

N.W. CORNER  
DC 55  
0' SOUTH  
0' EAST

N.E. CORNER  
DC 46  
0' SOUTH  
6891' EAST

T19N-R2W  
T18N-R2W



S.W. CORNER  
DC 61  
4684' SOUTH  
0' EAST

S.E. CORNER  
DC 19  
4684' SOUTH  
6891' EAST

SCALE 1"=1500'



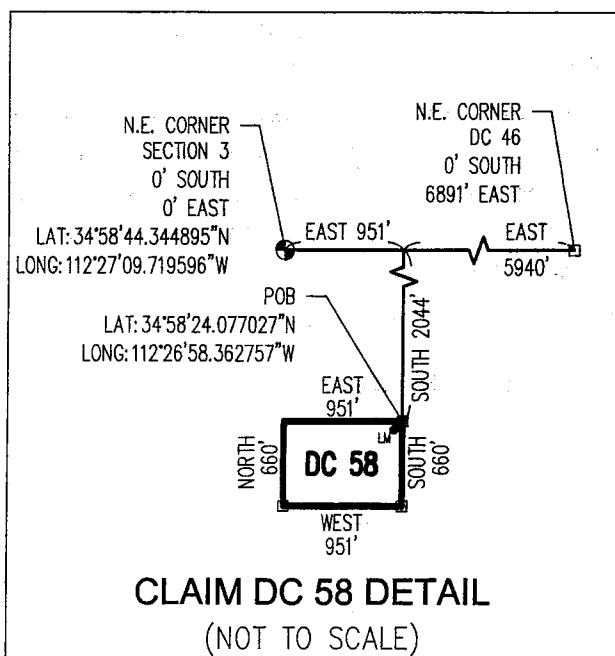
0 1500 3000

CLAIM ACREAGE = 14.41+/- ACRES

□ INDICATES CORNER OF PLACER CLAIM.  
SET 2"x2"x5' WOODEN POST (TYPICAL).

LM • INDICATES LOCATION MONUMENT. SET 2"x2"x5' WOODEN  
POST (INSIDE THE PLACER CLAIM) 4' by 4' FROM A  
CORNER POST WITH A PLASTIC BOTTLE ATTACHED  
CONTAINING THE LOCATION NOTICE (TYPICAL).

LOCATORS: DRAKE CEMENT, LLC  
5745 N Scottsdale Rd, Suite B-110,  
Scottsdale, AZ 85250



**CLAIM DC 58 DETAIL**  
(NOT TO SCALE)


AMC437513

Return to:  
Mr. Marc A. Marra, Esq.  
Fennemore Craig, P.C.  
2394 E Camelback Rd, Suite 600  
Phoenix AZ 85016-3429



**LOCATION NOTICE FOR PLACER MINING CLAIM  
STATE OF ARIZONA, COUNTY OF YAVAPAI**

**NOTICE IS HEREBY GIVEN** that the **DC 59** Placer Mining claim has been located by:  
**DRAKE CEMENT, LLC**  
whose current mailing address is: 5745 N Scottsdale Rd,  
Suite B-110, Scottsdale, AZ 85250



This Placer mining claim consists of approximately **14.41** acres.

The general course of this claim is **East to West** and it is situated in the Puntenney Mining District, Yavapai County, Arizona. This claim is **951** feet in length and **660** feet in width. This claim is marked by five monuments, constructed of 2" x 2" wood posts extending 4' above the ground, one at each corner and one at the location monument for this claim.

The location monument on which this Location Notice is posted is situated within:

**Section 2 (UNSURVEYED), Township 18 North, Range 2 West**, Gila and Salt River Meridian, Yavapai County, Arizona.

The location monument is set inside the **Southeast** corner of this claim, approximately 4' **West** of the **East** line of the claim and 4' **North** of the **South** line of the claim.

This claim encompasses the following Quarter Section(s), Section(s), Township(s) and Range(s):

**A portion of Section 2 (UNSURVEYED), T18N-R2W, G&SRM, Yavapai County, Arizona, as described by metes and bounds below:**

**Commencing at the Northeast corner of Section 3, T18N-R2W (Latitude 34°58'44.344895" N, Longitude 112°27'09.719596" W), Thence East 951 feet, Thence South 2704 feet to the Northeast corner of this Claim and the Point of Beginning (Latitude 34°58'17.550142" N, Longitude 112°26'58.356430" W), Thence South 660 feet, Thence West 951 feet, Thence North 660 feet, Thence East 951 feet to the Point of Beginning.**

Depicted on the attached claim map.

**THE NORTHEAST CORNER OF THIS CLAIM IS 951'± EAST & 2704'± SOUTH OF THE NORTHEAST CORNER OF SECTION 3, T18N-R2W.**

Located, dated and posted on the ground this 22<sup>nd</sup> day of March, 2016.

Drake Cement, LLC (Owner)

By:   
Jody A. Stone, RLS (Agent)

PHOENIX, ARIZONA

2016 APR 26 P 1:30

RECEIVED  
BLM AZ STATE OFFICE

AMC 437514

# "DC 59" PLACER MINING CLAIM A PORTION OF SECTION 2 (UNSURVEYED)

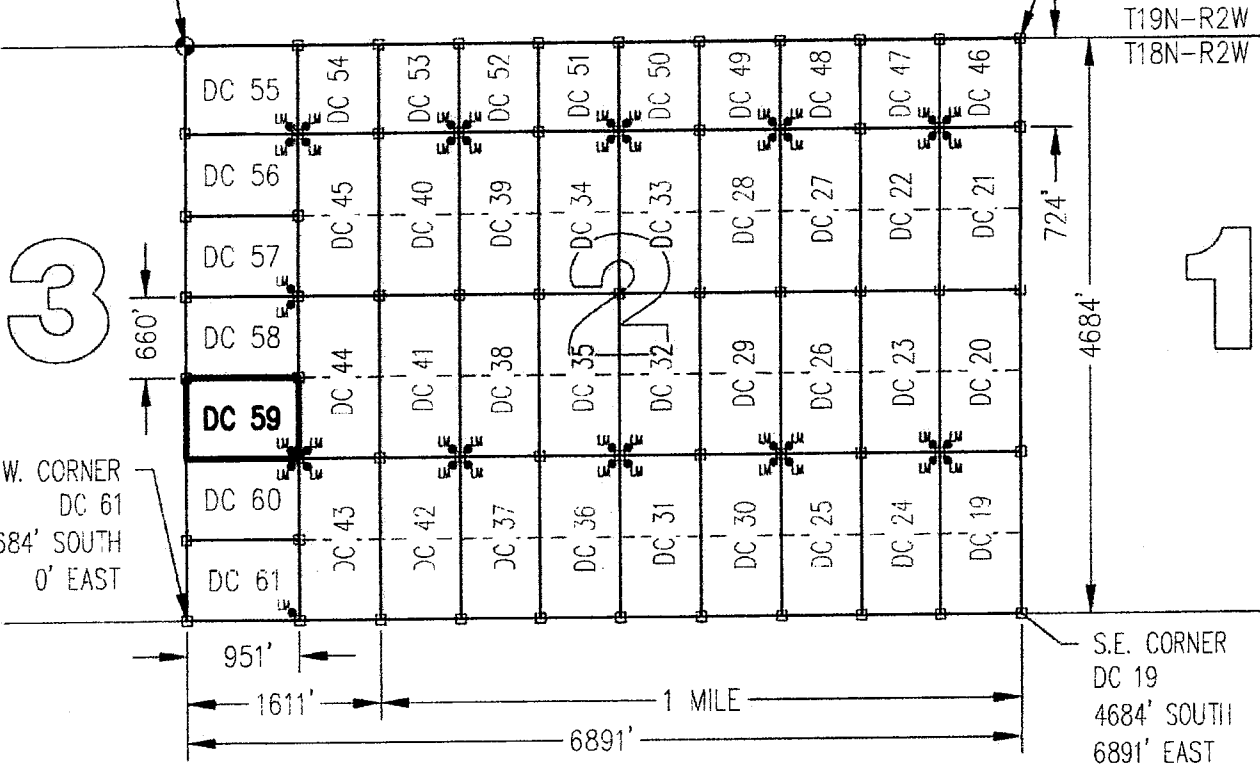
T18N-R2W, G&SRM, YAVAPAI COUNTY, AZ  
ALL CLAIMS ARE 1320' IN LENGTH & 660' IN WIDTH  
EXCEPT:

DC 46 THROUGH DC 54 = 724' IN LENGTH & 660' IN WIDTH  
DC 55 = 951' IN LENGTH & 724' IN WIDTH  
DC 56 THROUGH DC 61 = 951' IN LENGTH & 660' IN WIDTH



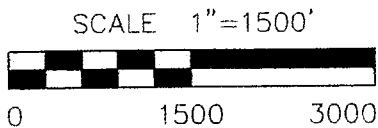
N.W. CORNER  
DC 55  
0' SOUTH  
0' EAST

N.E. CORNER  
DC 46  
0' SOUTH  
6891' EAST



S.W. CORNER  
DC 61  
4684' SOUTH  
0' EAST

S.E. CORNER  
DC 19  
4684' SOUTH  
6891' EAST

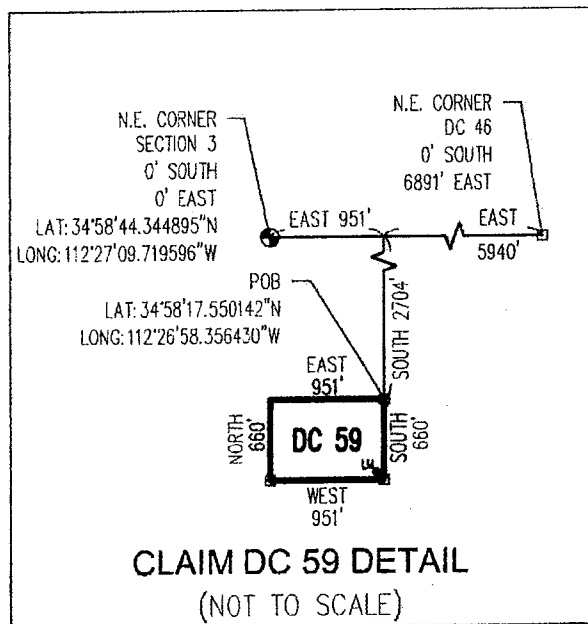


CLAIM ACREAGE = 14.41 +/- ACRES

□ INDICATES CORNER OF PLACER CLAIM.  
SET 2"x2"x5' WOODEN POST (TYPICAL).

LM • INDICATES LOCATION MONUMENT. SET 2"x2"x5' WOODEN  
POST (INSIDE THE PLACER CLAIM) 4' by 4' FROM A  
CORNER POST WITH A PLASTIC BOTTLE ATTACHED  
CONTAINING THE LOCATION NOTICE (TYPICAL).

LOCATORS: DRAKE CEMENT, LLC  
5745 N Scottsdale Rd, Suite B-110,  
Scottsdale, AZ 85250




ANCU37514

Return to:  
Mr. Marc A. Marra, Esq.  
Fennemore Craig, P.C.  
2394 E Camelback Rd, Suite 600  
Phoenix AZ 85016-3429

**LOCATION NOTICE FOR PLACER MINING CLAIM  
STATE OF ARIZONA, COUNTY OF YAVAPAI**

**NOTICE IS HEREBY GIVEN** that the **DC 59** Placer Mining claim has been located by:  
**DRAKE CEMENT, LLC**  
whose current mailing address is: 5745 N Scottsdale Rd,  
Suite B-110, Scottsdale, AZ 85250



This Placer mining claim consists of approximately **14.41** acres.

The general course of this claim is **East to West** and it is situated in the Puntenney Mining District, Yavapai County, Arizona. This claim is **951** feet in length and **660** feet in width. This claim is marked by five monuments, constructed of 2" x 2" wood posts extending 4' above the ground, one at each corner and one at the location monument for this claim.

The location monument on which this Location Notice is posted is situated within:

**Section 2 (UNSURVEYED), Township 18 North, Range 2 West**, Gila and Salt River Meridian, Yavapai County, Arizona.

The location monument is set inside the **Southeast** corner of this claim, approximately 4' **West** of the **East** line of the claim and 4' **North** of the **South** line of the claim.

This claim encompasses the following Quarter Section(s), Section(s), Township(s) and Range(s):

**A portion of Section 2 (UNSURVEYED), T18N-R2W, G&SRM, Yavapai County, Arizona, as described by metes and bounds below:**


**Commencing at the Northeast corner of Section 3, T18N-R2W (Latitude 34°58'44.344895" N, Longitude 112°27'09.719596" W), Thence East 951 feet, Thence South 2704 feet to the Northeast corner of this Claim and the Point of Beginning (Latitude 34°58'17.550142" N, Longitude 112°26'58.356430" W), Thence South 660 feet, Thence West 951 feet, Thence North 660 feet, Thence East 951 feet to the Point of Beginning.**

Depicted on the attached claim map.

**THE NORTHEAST CORNER OF THIS CLAIM IS 951'± EAST & 2704'± SOUTH OF THE NORTHEAST CORNER OF SECTION 3, T18N-R2W.**

Located, dated and posted on the ground this 22<sup>nd</sup> day of March, 2016.

Drake Cement, LLC (Owner)

By:   
Jody A. Stone, RLS (Agent)

AMC 437514

# "DC 59" PLACER MINING CLAIM A PORTION OF SECTION 2 ( UNSURVEYED )

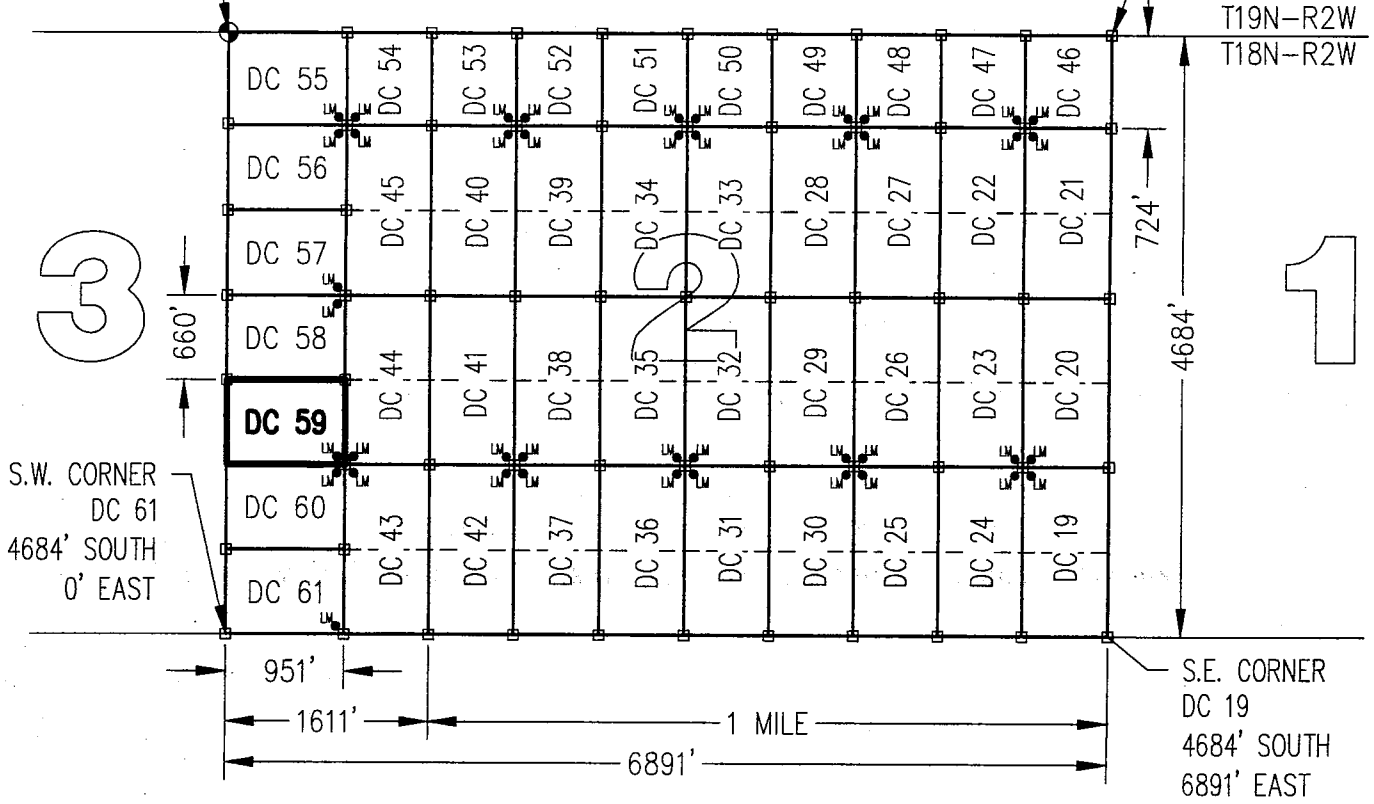


T18N-R2W, G&SRM, YAVAPAI COUNTY, AZ  
ALL CLAIMS ARE 1320' IN LENGTH & 660' IN WIDTH

EXCEPT:  
DC 46 THROUGH DC 54 = 724' IN LENGTH & 660' IN WIDTH  
DC 55 = 951' IN LENGTH & 724' IN WIDTH  
DC 56 THROUGH DC 61 = 951' IN LENGTH & 660' IN WIDTH

N.W. CORNER  
DC 55  
0' SOUTH  
0' EAST

N.E. CORNER  
DC 46  
0' SOUTH  
6891' EAST

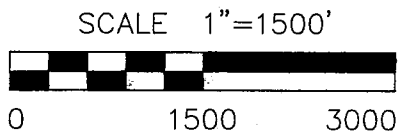


3

1

S.W. CORNER  
DC 61  
4684' SOUTH  
0' EAST

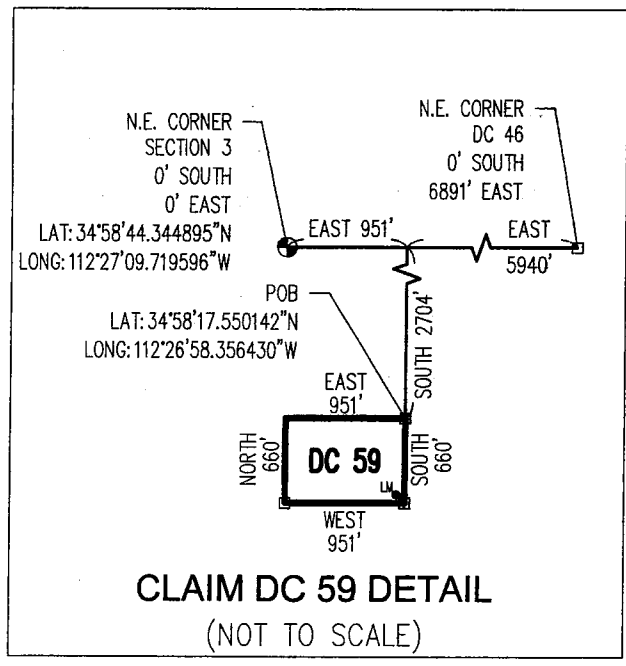
S.E. CORNER  
DC 19  
4684' SOUTH  
6891' EAST



CLAIM ACREAGE = 14.41+/- ACRES

- INDICATES CORNER OF PLACER CLAIM.  
SET 2"x2"x5' WOODEN POST (TYPICAL).
- LM • INDICATES LOCATION MONUMENT. SET 2"x2"x5' WOODEN  
POST (INSIDE THE PLACER CLAIM) 4' by 4' FROM A  
CORNER POST WITH A PLASTIC BOTTLE ATTACHED  
CONTAINING THE LOCATION NOTICE (TYPICAL).

LOCATORS: DRAKE CEMENT, LLC  
5745 N Scottsdale Rd, Suite B-110,  
Scottsdale, AZ 85250




ANCL37514

Return to:  
Mr. Marc A. Marra, Esq.  
Fennemore Craig, P.C.  
2394 E Camelback Rd, Suite 600  
Phoenix AZ 85016-3429



**LOCATION NOTICE FOR PLACER MINING CLAIM  
STATE OF ARIZONA, COUNTY OF YAVAPAI**

**NOTICE IS HEREBY GIVEN** that the *DC 60* Placer Mining claim has been located by:  
**DRAKE CEMENT, LLC**  
whose current mailing address is: 5745 N Scottsdale Rd,  
Suite B-110, Scottsdale, AZ 85250



RECEIVED  
BLM AZ STATE OFFICE

This Placer mining claim consists of approximately **14.41** acres.

The general course of this claim is **East to West** and it is situated in the Puntenney Mining District, Yavapai County, Arizona. This claim is **951** feet in length and **660** feet in width. This claim is marked by five monuments, constructed of 2" x 2" wood posts extending 4' above the ground, one at each corner and one at the location monument for this claim.

The location monument on which this Location Notice is posted is situated within:

**Section 2 (UNSURVEYED), Township 18 North, Range 2 West**, Gila and Salt River Meridian, Yavapai County, Arizona.

The location monument is set inside the **Northeast** corner of this claim, approximately 4' **West** of the **East** line of the claim and 4' **South** of the **North** line of the claim.

This claim encompasses the following Quarter Section(s), Section(s), Township(s) and Range(s):

**A portion of Section 2 (UNSURVEYED), T18N-R2W, G&SRM, Yavapai County, Arizona, as described by metes and bounds below:**

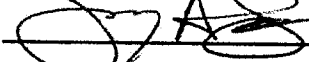
**Commencing at the Northeast corner of Section 3, T18N-R2W (Latitude 34°58'44.344895" N, Longitude 112°27'09.719596" W), Thence East 951 feet, Thence South 3364 feet to the Northeast corner of this Claim and the Point of Beginning (Latitude 34°58'11.023256" N, Longitude 112°26'58.350105" W), Thence South 660 feet, Thence West 951 feet, Thence North 660 feet, Thence East 951 feet to the Point of Beginning.**

Depicted on the attached claim map.

**THE NORTHEAST CORNER OF THIS CLAIM IS 951'± EAST & 3364'± SOUTH OF THE NORTHEAST CORNER OF SECTION 3, T18N-R2W.**

Located, dated and posted on the ground this 22<sup>ND</sup> day of March, 2016.

Drake Cement, LLC (Owner)

By:   
Jedy A. Stone, RLS (Agent)

PHOENIX, ARIZONA

2016 APR 26 / P 1:30

RECEIVED  
BLM AZ STATE OFFICE

AMC 437515

# "DC 60" PLACER MINING CLAIM A PORTION OF SECTION 2 (UNSURVEYED)

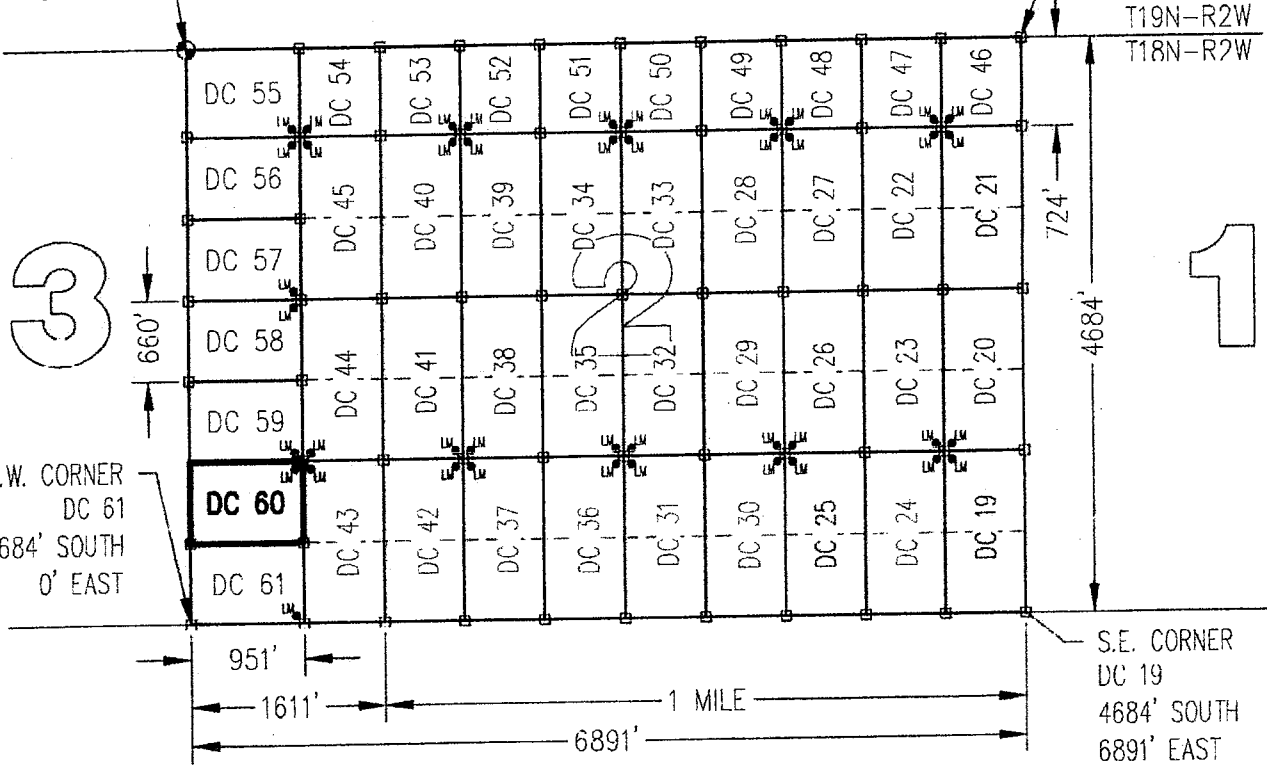


T18N-R2W, G&SRM, YAVAPAI COUNTY, AZ  
ALL CLAIMS ARE 1320' IN LENGTH & 660' IN WIDTH

EXCEPT:  
DC 46 THROUGH DC 54 = 724' IN LENGTH & 660' IN WIDTH  
DC 55 = 951' IN LENGTH & 724' IN WIDTH  
DC 56 THROUGH DC 61 = 951' IN LENGTH & 660' IN WIDTH

N.W. CORNER  
DC 55  
0' SOUTH  
0' EAST

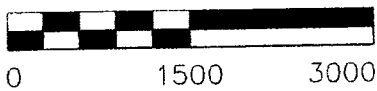
N.E. CORNER  
DC 46  
0' SOUTH  
6891' EAST



S.W. CORNER  
DC 61  
4684' SOUTH  
0' EAST

S.E. CORNER  
DC 19  
4684' SOUTH  
6891' EAST

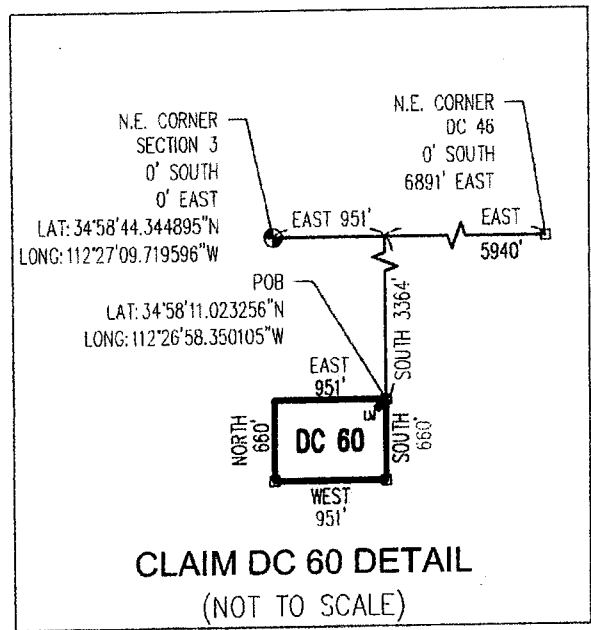
SCALE 1"=1500'



CLAIM ACREAGE = 14.41+/- ACRES

- INDICATES CORNER OF PLACER CLAIM. SET 2"x2"x5' WOODEN POST (TYPICAL).
- LM • INDICATES LOCATION MONUMENT. SET 2"x2"x5' WOODEN POST (INSIDE THE PLACER CLAIM) 4' by 4' FROM A CORNER POST WITH A PLASTIC BOTTLE ATTACHED CONTAINING THE LOCATION NOTICE (TYPICAL).

LOCATORS: DRAKE CEMENT, LLC  
5745 N Scottsdale Rd, Suite B-110,  
Scottsdale, AZ 85250




AMC437515



Return to:  
Mr. Marc A. Marra, Esq.  
Fennemore Craig, P.C.  
2394 E Camelback Rd, Suite 600  
Phoenix AZ 85016-3429

**LOCATION NOTICE FOR PLACER MINING CLAIM  
STATE OF ARIZONA, COUNTY OF YAVAPAI**

**NOTICE IS HEREBY GIVEN** that the **DC 60** Placer Mining claim has been located by:  
**DRAKE CEMENT, LLC**  
whose current mailing address is: 5745 N Scottsdale Rd,  
Suite B-110, Scottsdale, AZ 85250



This Placer mining claim consists of approximately **14.41** acres.

The general course of this claim is **East to West** and it is situated in the Puntenney Mining District, Yavapai County, Arizona. This claim is **951** feet in length and **660** feet in width. This claim is marked by five monuments, constructed of 2" x 2" wood posts extending 4' above the ground, one at each corner and one at the location monument for this claim.

The location monument on which this Location Notice is posted is situated within:

**Section 2 (UNSURVEYED), Township 18 North, Range 2 West, Gila and Salt River Meridian, Yavapai County, Arizona.**

The location monument is set inside the **Northeast** corner of this claim, approximately 4' **West** of the **East** line of the claim and 4' **South** of the **North** line of the claim.

This claim encompasses the following Quarter Section(s), Section(s), Township(s) and Range(s):

**A portion of Section 2 (UNSURVEYED), T18N-R2W, G&SRM, Yavapai County, Arizona, as described by metes and bounds below:**

**Commencing at the Northeast corner of Section 3, T18N-R2W (Latitude 34°58'44.344895" N, Longitude 112°27'09.719596" W), Thence East 951 feet, Thence South 3364 feet to the Northeast corner of this Claim and the Point of Beginning (Latitude 34°58'11.023256" N, Longitude 112°26'58.350105" W), Thence South 660 feet, Thence West 951 feet, Thence North 660 feet, Thence East 951 feet to the Point of Beginning.**

Depicted on the attached claim map.

**THE NORTHEAST CORNER OF THIS CLAIM IS 951'± EAST & 3364'± SOUTH OF THE NORTHEAST CORNER OF SECTION 3, T18N-R2W.**

Located, dated and posted on the ground this 22<sup>ND</sup> day of March, 2016.

Drake Cement, LLC (Owner)

By:   
Jedy A. Stone, RLS (Agent)

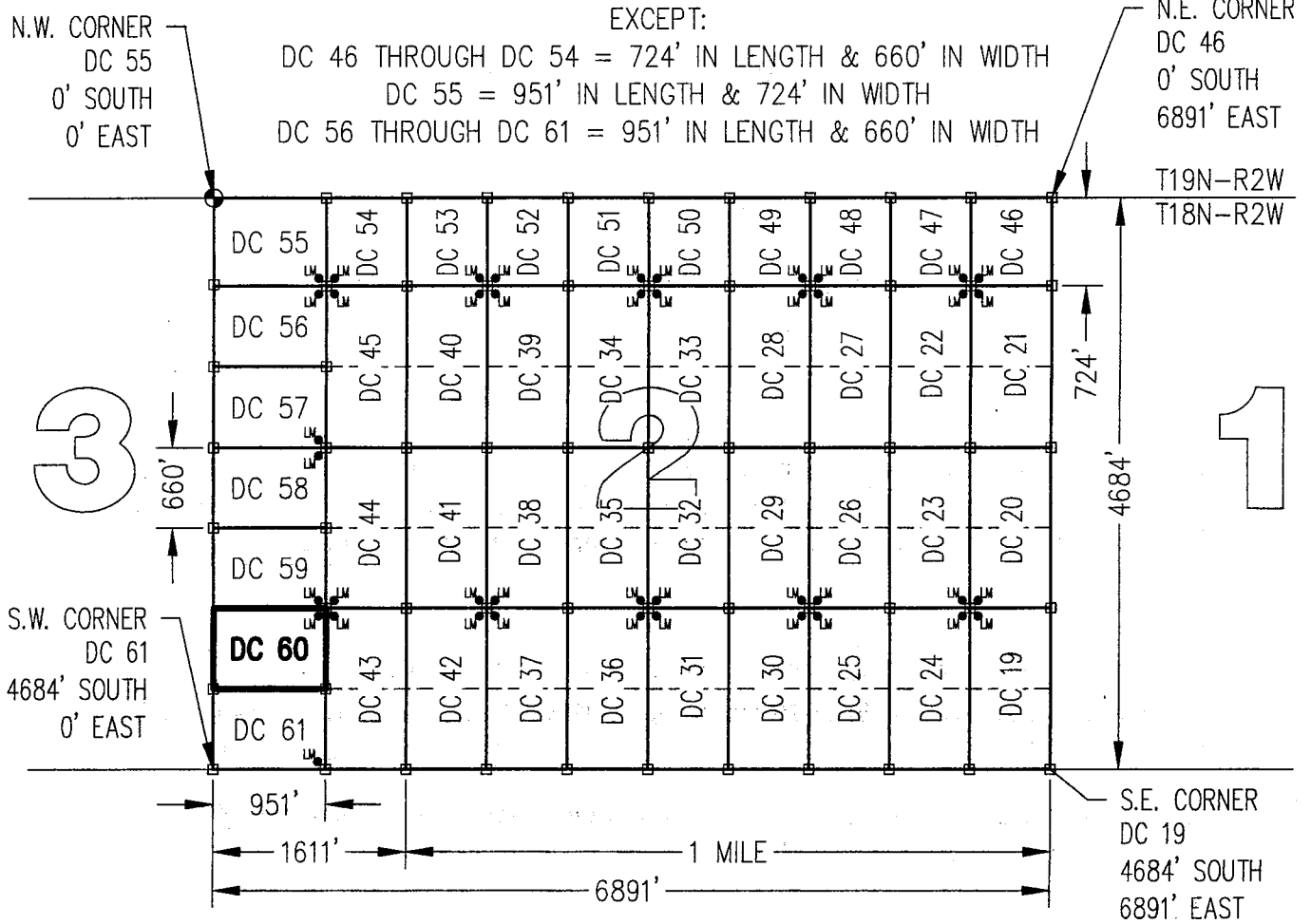
AMC437515

# "DC 60" PLACER MINING CLAIM A PORTION OF SECTION 2 (UNSURVEYED)



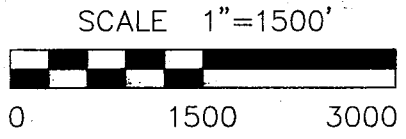
T18N-R2W, G&SRM, YAVAPAI COUNTY, AZ  
ALL CLAIMS ARE 1320' IN LENGTH & 660' IN WIDTH

EXCEPT:  
DC 46 THROUGH DC 54 = 724' IN LENGTH & 660' IN WIDTH  
DC 55 = 951' IN LENGTH & 724' IN WIDTH  
DC 56 THROUGH DC 61 = 951' IN LENGTH & 660' IN WIDTH



3

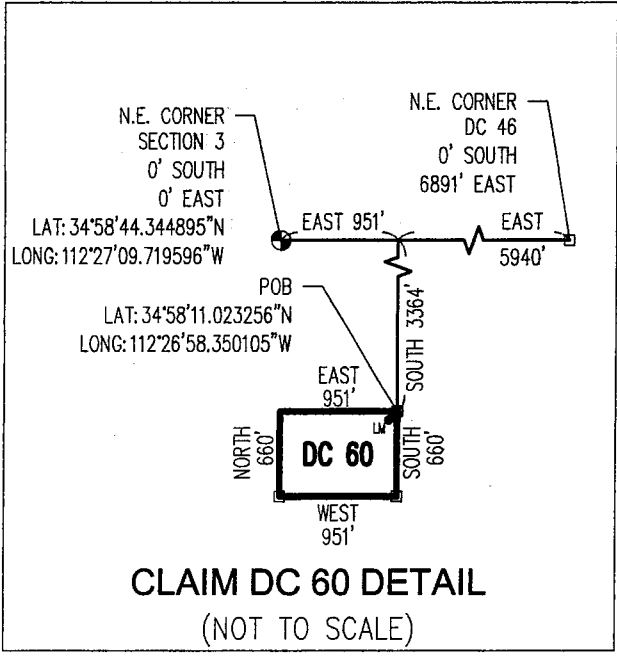
1



CLAIM ACREAGE = 14.41+/- ACRES

- INDICATES CORNER OF PLACER CLAIM.  
SET 2"x2"x5' WOODEN POST (TYPICAL).
- LM • INDICATES LOCATION MONUMENT. SET 2"x2"x5' WOODEN POST (INSIDE THE PLACER CLAIM) 4' by 4' FROM A CORNER POST WITH A PLASTIC BOTTLE ATTACHED CONTAINING THE LOCATION NOTICE (TYPICAL).

LOCATORS: DRAKE CEMENT, LLC  
5745 N Scottsdale Rd, Suite B-110,  
Scottsdale, AZ 85250




ARC437515

Return to:  
Mr. Marc A. Marra, Esq.  
Fennemore Craig, P.C.  
2394 E Camelback Rd, Suite 600  
Phoenix AZ 85016-3429



**LOCATION NOTICE FOR PLACER MINING CLAIM  
STATE OF ARIZONA, COUNTY OF YAVAPAI**

**NOTICE IS HEREBY GIVEN** that the **DC 61** Placer Mining claim has been located by:  
**DRAKE CEMENT, LLC**  
whose current mailing address is: 5745 N Scottsdale Rd,  
Suite B-110, Scottsdale, AZ 85250



RECEIVED  
BLM AZ STATE OFFICE

This Placer mining claim consists of approximately **14.41** acres.

The general course of this claim is **East to West** and it is situated in the Puntteney Mining District, Yavapai County, Arizona. This claim is **951** feet in length and **660** feet in width. This claim is marked by five monuments, constructed of 2" x 2" wood posts extending 4' above the ground, one at each corner and one at the location monument for this claim.

The location monument on which this Location Notice is posted is situated within:

**Section 2 (UNSURVEYED), Township 18 North, Range 2 West**, Gila and Salt River Meridian, Yavapai County, Arizona.

The location monument is set inside the **Southeast** corner of this claim, approximately 4' **West** of the **East** line of the claim and 4' **North** of the **South** line of the claim.

This claim encompasses the following Quarter Section(s), Section(s), Township(s) and Range(s):

**A portion of Section 2 (UNSURVEYED), T18N-R2W, G&SRM, Yavapai County, Arizona, as described by metes and bounds below:**


**Commencing at the Northeast corner of Section 3, T18N-R2W (Latitude 34°58'44.344895" N, Longitude 112°27'09.719596" W), Thence East 951 feet, Thence South 4024 feet to the Northeast corner of this Claim and the Point of Beginning (Latitude 34°58'04.496367" N, Longitude 112°26'58.343782" W), Thence South 660 feet, Thence West 951 feet, Thence North 660 feet, Thence East 951 feet to the Point of Beginning.**

Depicted on the attached claim map.

**THE NORTHEAST CORNER OF THIS CLAIM IS 951'± EAST & 4024'± SOUTH OF THE NORTHEAST CORNER OF SECTION 3, T18N-R2W.**

Located, dated and posted on the ground this 22<sup>ND</sup> day of March, 2016.

Drake Cement, LLC (Owner)

By:   
Jody A. Stone, RLS (Agent)

AMC 137516  
RECEIVED  
BLM AZ STATE OFFICE  
2016 APR 26 P 1:30  
PHOENIX, ARIZONA

# "DC 61" PLACER MINING CLAIM A PORTION OF SECTION 2 ( UNSURVEYED )

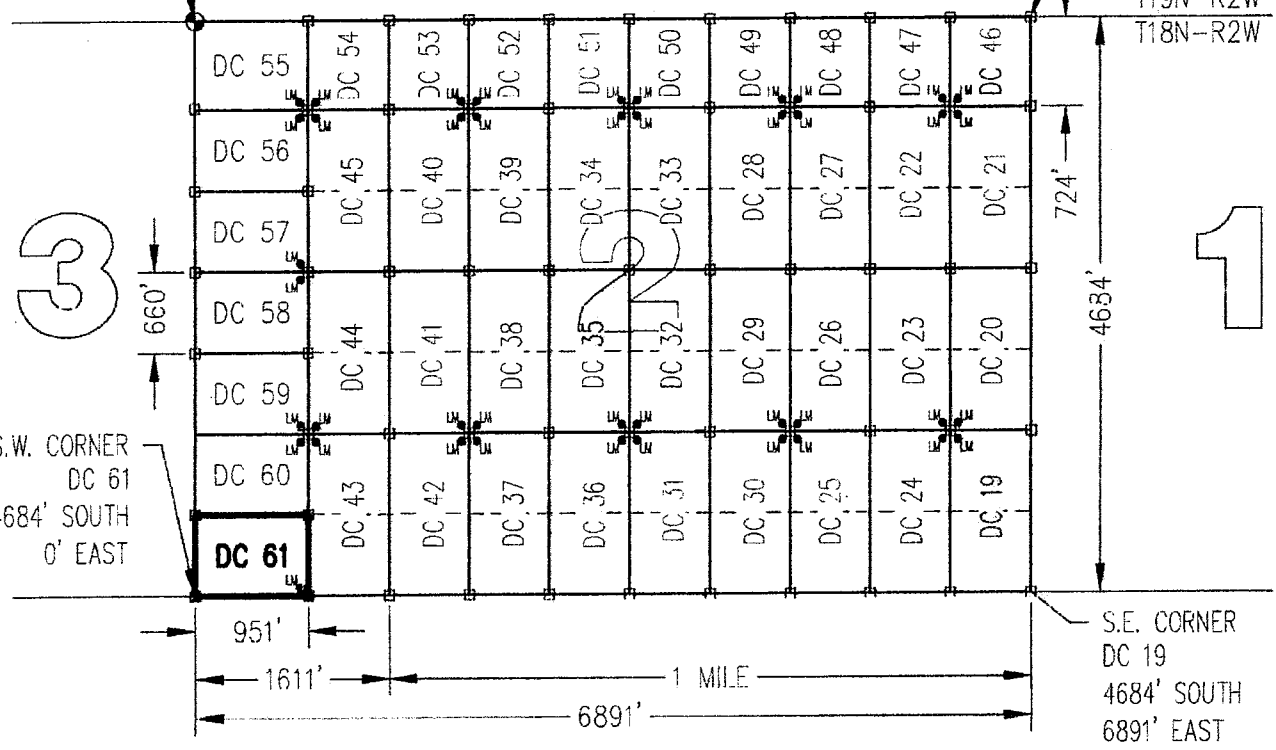


T18N-R2W, G&SRM, YAVAPAI COUNTY, AZ  
ALL CLAIMS ARE 1320' IN LENGTH & 660' IN WIDTH

EXCEPT:  
DC 46 THROUGH DC 54 = 724' IN LENGTH & 660' IN WIDTH  
DC 55 = 951' IN LENGTH & 724' IN WIDTH  
DC 56 THROUGH DC 61 = 951' IN LENGTH & 660' IN WIDTH


N.W. CORNER  
DC 55  
0' SOUTH  
0' EAST

N.E. CORNER  
DC 46  
0' SOUTH  
6891' EAST



S.W. CORNER  
DC 61  
4684' SOUTH  
0' EAST

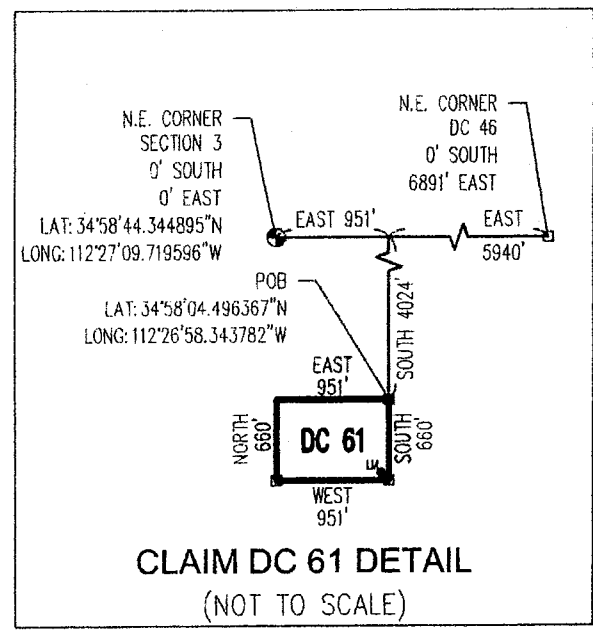
S.E. CORNER  
DC 19  
4684' SOUTH  
6891' EAST



CLAIM ACREAGE = 14.41+/- ACRES

- INDICATES CORNER OF PLACER CLAIM.  
SET 2"x2"x5' WOODEN POST (TYPICAL).
- LM • INDICATES LOCATION MONUMENT. SET 2"x2"x5' WOODEN  
POST (INSIDE THE PLACER CLAIM) 4' by 4' FROM A  
CORNER POST WITH A PLASTIC BOTTLE ATTACHED  
CONTAINING THE LOCATION NOTICE (TYPICAL).

LOCATORS: DRAKE CEMENT, LLC  
5745 N Scottsdale Rd, Suite B-110,  
Scottsdale, AZ 85250

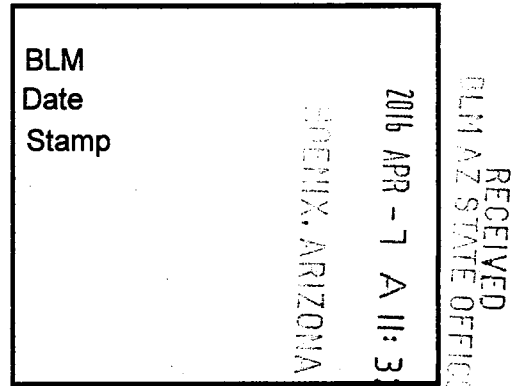


AN0437516

Return to:  
Mr. Marc A. Marra, Esq.  
Fennemore Craig, P.C.  
2394 E Camelback Rd, Suite 600  
Phoenix AZ 85016-3429

**LOCATION NOTICE FOR PLACER MINING CLAIM  
STATE OF ARIZONA, COUNTY OF YAVAPAI**

**NOTICE IS HEREBY GIVEN** that the **DC 61** Placer Mining claim has been located by:  
**DRAKE CEMENT, LLC**  
whose current mailing address is: 5745 N Scottsdale Rd,  
Suite B-110, Scottsdale, AZ 85250



This Placer mining claim consists of approximately **14.41** acres.

The general course of this claim is **East to West** and it is situated in the Puntenney Mining District, Yavapai County, Arizona. This claim is **951** feet in length and **660** feet in width. This claim is marked by five monuments, constructed of 2" x 2" wood posts extending 4' above the ground, one at each corner and one at the location monument for this claim.

The location monument on which this Location Notice is posted is situated within:

**Section 2 (UNSURVEYED), Township 18 North, Range 2 West**, Gila and Salt River Meridian, Yavapai County, Arizona.

The location monument is set inside the **Southeast** corner of this claim, approximately 4' **West** of the **East** line of the claim and 4' **North** of the **South** line of the claim.

This claim encompasses the following Quarter Section(s), Section(s), Township(s) and Range(s):

**A portion of Section 2 (UNSURVEYED), T18N-R2W, G&SRM, Yavapai County, Arizona, as described by metes and bounds below:**

**Commencing at the Northeast corner of Section 3, T18N-R2W (Latitude 34°58'44.344895" N, Longitude 112°27'09.719596" W), Thence East 951 feet, Thence South 4024 feet to the Northeast corner of this Claim and the Point of Beginning (Latitude 34°58'04.496367" N, Longitude 112°26'58.343782" W), Thence South 660 feet, Thence West 951 feet, Thence North 660 feet, Thence East 951 feet to the Point of Beginning.**

Depicted on the attached claim map.

**THE NORTHEAST CORNER OF THIS CLAIM IS 951'± EAST & 4024'± SOUTH OF THE NORTHEAST CORNER OF SECTION 3, T18N-R2W.**

Located, dated and posted on the ground this 22<sup>nd</sup> day of March, 2016.

Drake Cement, LLC (Owner)

By:   
Jody A. Stone, RLS (Agent)

AMC 137516

# "DC 61" PLACER MINING CLAIM A PORTION OF SECTION 2 ( UNSURVEYED )



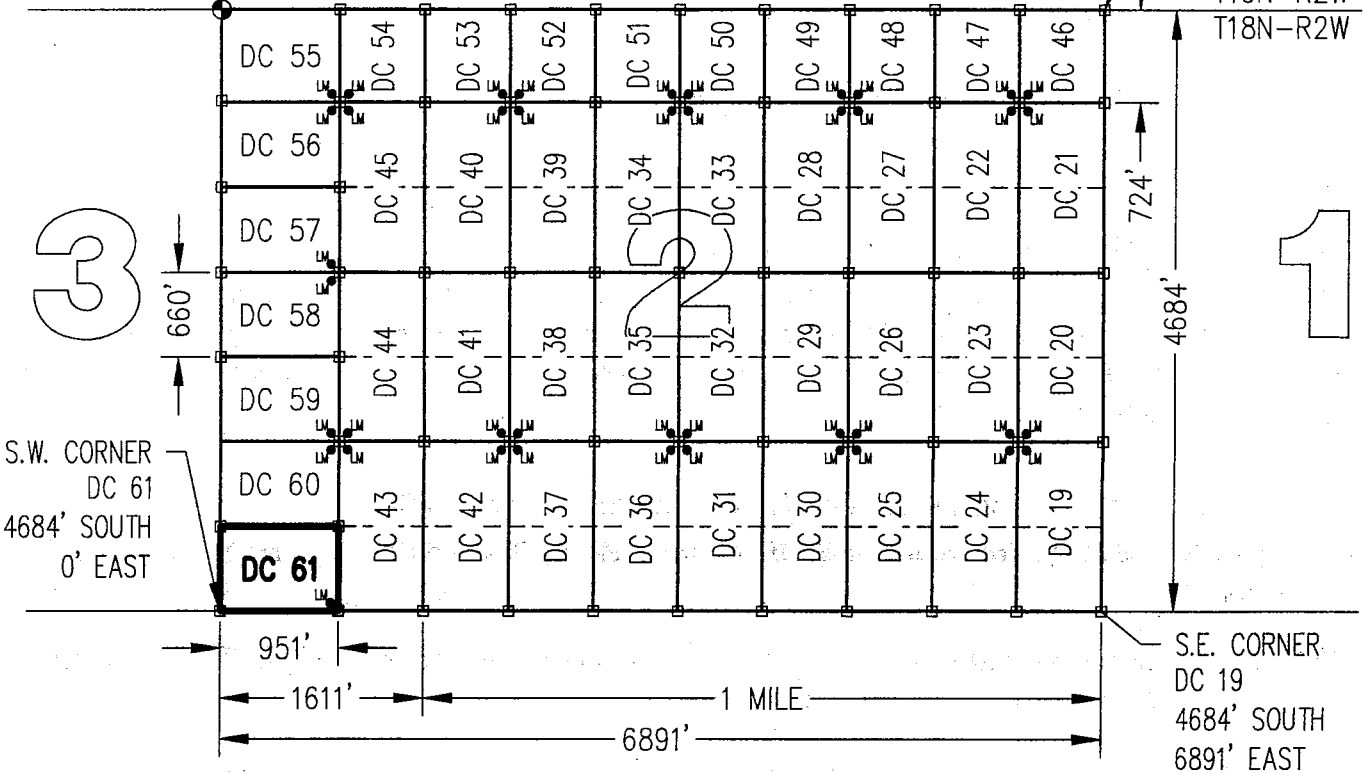
T18N-R2W, G&SRM, YAVAPAI COUNTY, AZ  
ALL CLAIMS ARE 1320' IN LENGTH & 660' IN WIDTH

EXCEPT:  
DC 46 THROUGH DC 54 = 724' IN LENGTH & 660' IN WIDTH  
DC 55 = 951' IN LENGTH & 724' IN WIDTH  
DC 56 THROUGH DC 61 = 951' IN LENGTH & 660' IN WIDTH

N.W. CORNER  
DC 55  
0' SOUTH  
0' EAST

N.E. CORNER  
DC 46  
0' SOUTH  
6891' EAST

T19N-R2W  
T18N-R2W



SCALE 1"=1500'



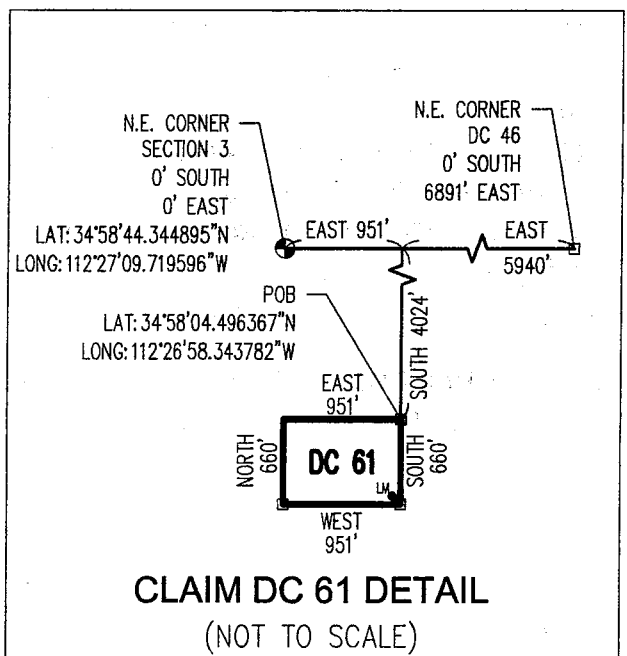
0 1500 3000

CLAIM ACREAGE = 14.41+/- ACRES

□ INDICATES CORNER OF PLACER CLAIM.  
SET 2"x2"x5' WOODEN POST (TYPICAL).

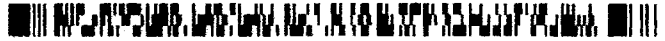
LM • INDICATES LOCATION MONUMENT. SET 2"x2"x5' WOODEN  
POST (INSIDE THE PLACER CLAIM) 4' by 4' FROM A  
CORNER POST WITH A PLASTIC BOTTLE ATTACHED  
CONTAINING THE LOCATION NOTICE (TYPICAL).

LOCATORS: DRAKE CEMENT, LLC  
5745 N Scottsdale Rd, Suite B-110,  
Scottsdale, AZ 85250




ANCH 37516

Return to:  
Mr. Marc A. Marra, Esq.  
Fennemore Craig, P.C.  
2394 E Camelback Rd, Suite 600  
Phoenix AZ 85016-3429



**LOCATION NOTICE FOR PLACER MINING CLAIM  
STATE OF ARIZONA, COUNTY OF YAVAPAI**

**NOTICE IS HEREBY GIVEN** that the *DC 62* Placer Mining claim has been located by:  
**DRAKE CEMENT, LLC**  
whose current mailing address is: 5745 N Scottsdale Rd,  
Suite B-110, Scottsdale, AZ 85250



This Placer mining claim consists of approximately **20** acres.

The general course of this claim is **North to South** and it is situated in the Puntteney Mining District, Yavapai County, Arizona. This claim is **1320** feet in length and **660** feet in width. This claim is marked by five monuments, constructed of 2" x 2" wood posts extending 4' above the ground, one at each corner and one at the location monument for this claim.

The location monument on which this Location Notice is posted is situated within:

**Section 3, Township 18 North, Range 2 West**, Gila and Salt River Meridian, Yavapai County, Arizona.

The location monument is set inside the **Northwest** corner of this claim, approximately 4' **East** of the **West** line of the claim and 4' **South** of the **North** line of the claim.

This claim encompasses the following Quarter Section(s), Section(s), Township(s) and Range(s):

**NE ¼, SE ¼, SE ¼ &**

**SE ¼, SE ¼, SE ¼,**

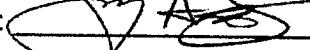
**Section 3, T18N-R2W, G&SRM, Yavapai County, Arizona.**

Depicted on the attached claim map.

**THE NORTHEAST CORNER OF THIS CLAIM IS 2740'± SOUTH & 0'± WEST OF THE NORTHEAST CORNER OF SECTION 3, T18N-R2W.**

Located, dated and posted on the ground this 17<sup>th</sup> day of March, 2016.

Drake Cement, LLC (Owner)

By:   
Jody A. Stone, RLS (Agent)

PHOENIX, ARIZONA

2016 APR 26 P 1:30

RECEIVED  
BLM AZ STATE OFFICE

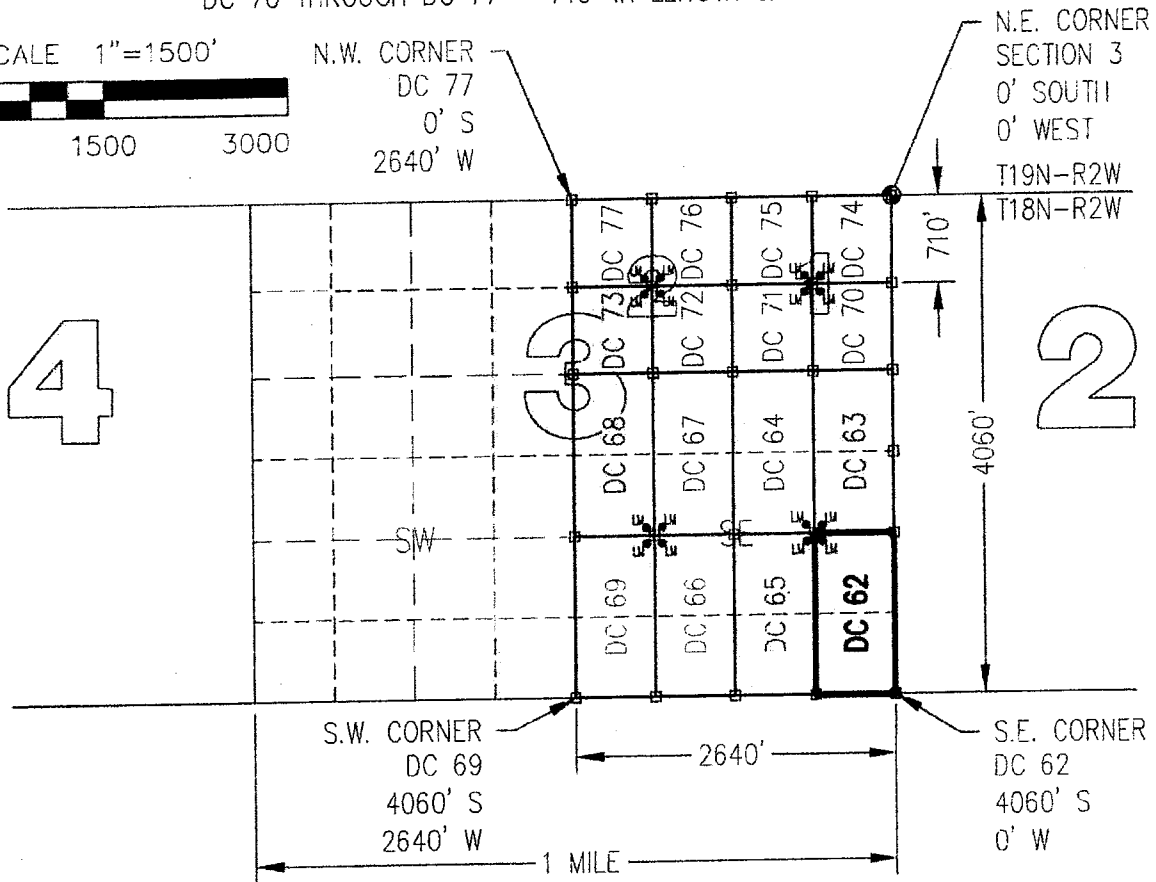
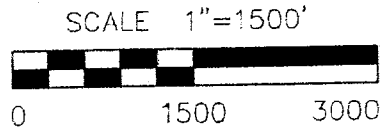
AMC437517

**"DC 62"**  
**PLACER MINING CLAIM**  
 NE1/4, SE1/4, SE1/4



&  
**SE1/4, SE1/4, SE1/4 OF SECTION 3**  
 T18N-R2W, G&SRM, YAVAPAI COUNTY, AZ  
 ALL CLAIMS ARE 1320' IN LENGTH & 660' IN WIDTH  
 EXCEPT:

DC 70 THROUGH DC 77 = 710' IN LENGTH & 660' IN WIDTH

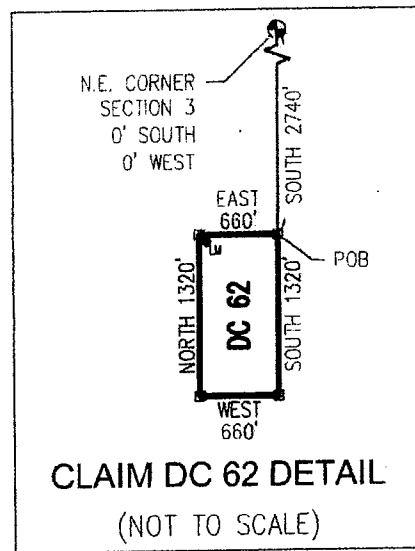


CLAIM ACREAGE = 20 +/- ACRES

□ INDICATES CORNER OF PLACER CLAIM.  
 SET 2"x2"x5' WOODEN POST (TYPICAL).

LM • INDICATES LOCATION MONUMENT. SET 2"x2"x5' WOODEN  
 POST (INSIDE THE PLACER CLAIM) 4' by 4' FROM A  
 CORNER POST WITH A PLASTIC BOTTLE ATTACHED  
 CONTAINING THE LOCATION NOTICE (TYPICAL).

LOCATORS: DRAKE CEMENT, LLC  
 5745 N Scottsdale Rd, Suite B-110,  
 Scottsdale, AZ 85250




AMC 131511



Return to:  
Mr. Marc A. Marra, Esq.  
Fennemore Craig, P.C.  
2394 E Camelback Rd, Suite 600  
Phoenix AZ 85016-3429

**LOCATION NOTICE FOR PLACER MINING CLAIM  
STATE OF ARIZONA, COUNTY OF YAVAPAI**

**NOTICE IS HEREBY GIVEN** that the **DC 62** Placer  
Mining claim has been located by:  
**DRAKE CEMENT, LLC**  
whose current mailing address is: 5745 N Scottsdale Rd,  
Suite B-110, Scottsdale, AZ 85250



This Placer mining claim consists of approximately **20** acres.

The general course of this claim is **North to South** and it is situated in the Puntenney Mining District, Yavapai County, Arizona. This claim is **1320** feet in length and **660** feet in width. This claim is marked by five monuments, constructed of 2" x 2" wood posts extending 4' above the ground, one at each corner and one at the location monument for this claim.

The location monument on which this Location Notice is posted is situated within:

**Section 3, Township 18 North, Range 2 West**, Gila and Salt River Meridian, Yavapai County, Arizona.

The location monument is set inside the **Northwest** corner of this claim, approximately 4' **East** of the **West** line of the claim and 4' **South** of the **North** line of the claim.

This claim encompasses the following Quarter Section(s), Section(s), Township(s) and Range(s):

**NE ¼, SE ¼, SE ¼ &**

**SE ¼, SE ¼, SE ¼,**


**Section 3, T18N-R2W, G&SRM, Yavapai County, Arizona.**

Depicted on the attached claim map.

**THE NORTHEAST CORNER OF THIS CLAIM IS 2740'± SOUTH & 0'± WEST OF THE NORTHEAST CORNER OF SECTION 3, T18N-R2W.**

Located, dated and posted on the ground this 17<sup>th</sup> day of March, 2016.

Drake Cement, LLC (Owner)

By:   
Jody A. Stone, RLS (Agent)

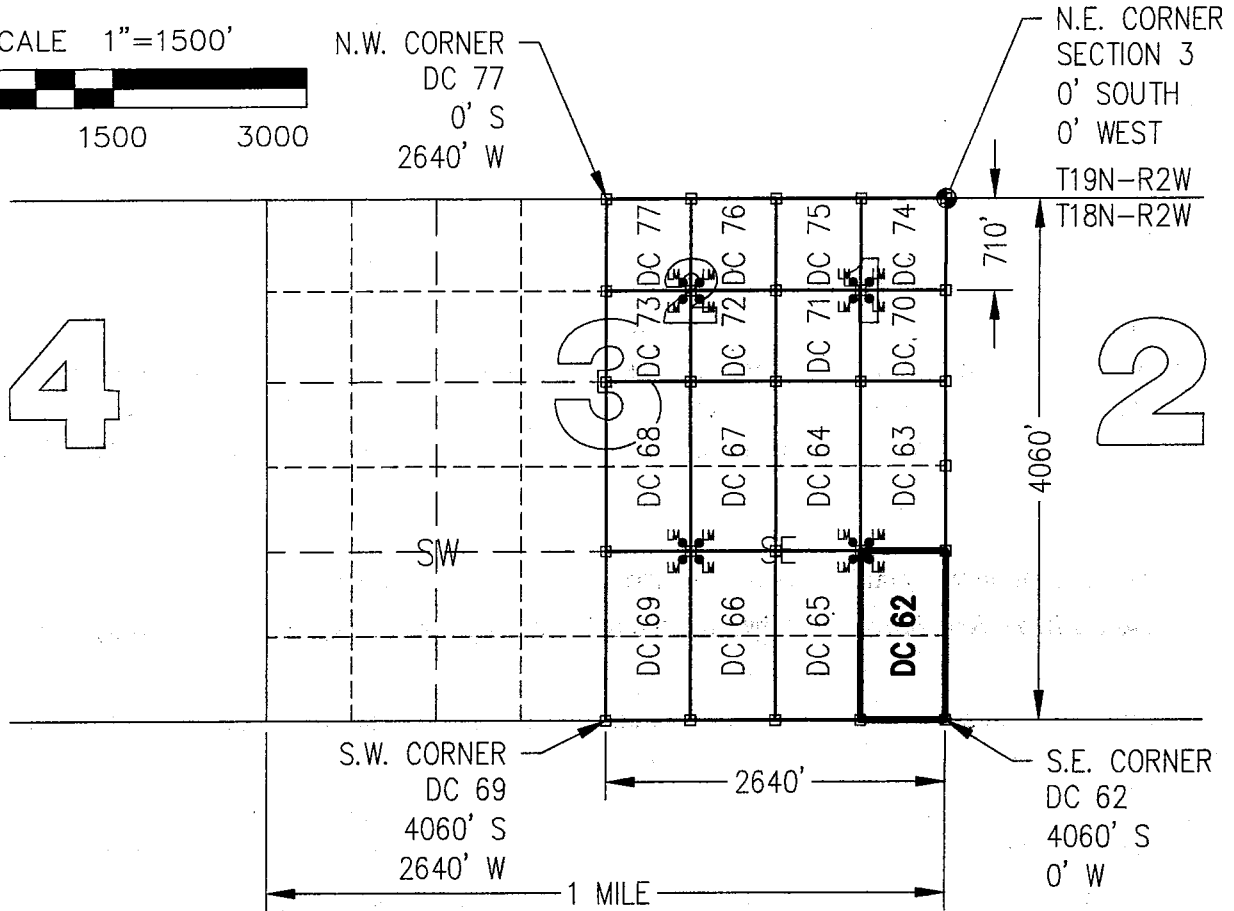
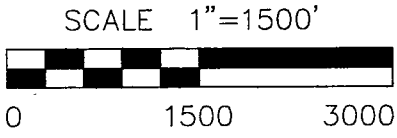
AMC437517

**"DC 62"  
PLACER MINING CLAIM**  
NE1/4, SE1/4, SE1/4



**&  
SE1/4, SE1/4, SE1/4 OF SECTION 3**  
T18N-R2W, G&SRM, YAVAPAI COUNTY, AZ  
ALL CLAIMS ARE 1320' IN LENGTH & 660' IN WIDTH  
EXCEPT:

DC 70 THROUGH DC 77 = 710' IN LENGTH & 660' IN WIDTH

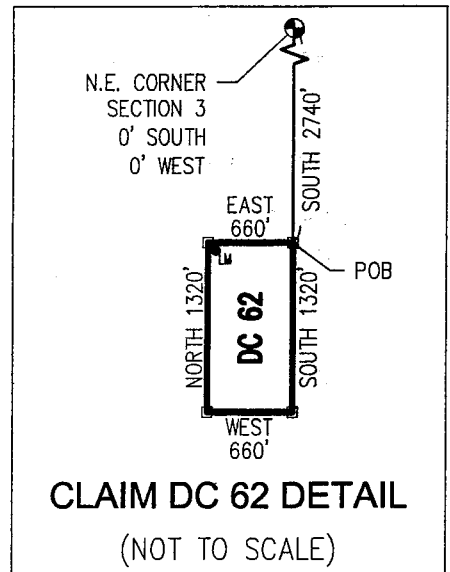


CLAIM ACREAGE = 20 +/- ACRES

□ INDICATES CORNER OF PLACER CLAIM.  
SET 2"x2"x5' WOODEN POST (TYPICAL).

LM • INDICATES LOCATION MONUMENT. SET 2"x2"x5' WOODEN  
POST (INSIDE THE PLACER CLAIM) 4' by 4' FROM A  
CORNER POST WITH A PLASTIC BOTTLE ATTACHED  
CONTAINING THE LOCATION NOTICE (TYPICAL).

LOCATORS: DRAKE CEMENT, LLC  
5745 N Scottsdale Rd, Suite B-110,  
Scottsdale, AZ 85250




ATTORNEY 315171

Return to:  
Mr. Marc A. Marra, Esq.  
Fennemore Craig, P.C.  
2394 E Camelback Rd, Suite 600  
Phoenix AZ 85016-3429



**LOCATION NOTICE FOR PLACER MINING CLAIM  
STATE OF ARIZONA, COUNTY OF YAVAPAI**

**NOTICE IS HEREBY GIVEN** that the **DC 63** Placer Mining claim has been located by:  
**DRAKE CEMENT, LLC**  
whose current mailing address is: 5745 N Scottsdale Rd,  
Suite B-110, Scottsdale, AZ 85250



RECEIVED  
BLM AZ STATE OFFICE

This Placer mining claim consists of approximately **20** acres.

The general course of this claim is **North to South** and it is situated in the Puntteney Mining District, Yavapai County, Arizona. This claim is **1320** feet in length and **660** feet in width. This claim is marked by five monuments, constructed of 2" x 2" wood posts extending 4' above the ground, one at each corner and one at the location monument for this claim.

The location monument on which this Location Notice is posted is situated within:

**Section 3, Township 18 North, Range 2 West**, Gila and Salt River Meridian, Yavapai County, Arizona.

The location monument is set inside the **Southwest** corner of this claim, approximately 4' **East** of the **West** line of the claim and 4' **North** of the **South** line of the claim.

This claim encompasses the following Quarter Section(s), Section(s), Township(s) and Range(s):

**NE ¼, NE ¼, SE ¼ &**

**SE ¼, NE ¼, SE ¼,**

**Section 3, T18N-R2W, G&SRM, Yavapai County, Arizona.**

Depicted on the attached claim map.

**THE NORTHEAST CORNER OF THIS CLAIM IS 1420'± SOUTH & 0'± WEST OF THE NORTHEAST CORNER OF SECTION 3, T18N-R2W.**

Located, dated and posted on the ground this 17<sup>th</sup> day of March, 2016.

Drake Cement, LLC (Owner)

By:   
Jody A. Stone, RLS (Agent)

PHOENIX, ARIZON

2016 APR 26 P 1:3

RECEIVED  
BLM AZ STATE OFFICE

AMC 437518

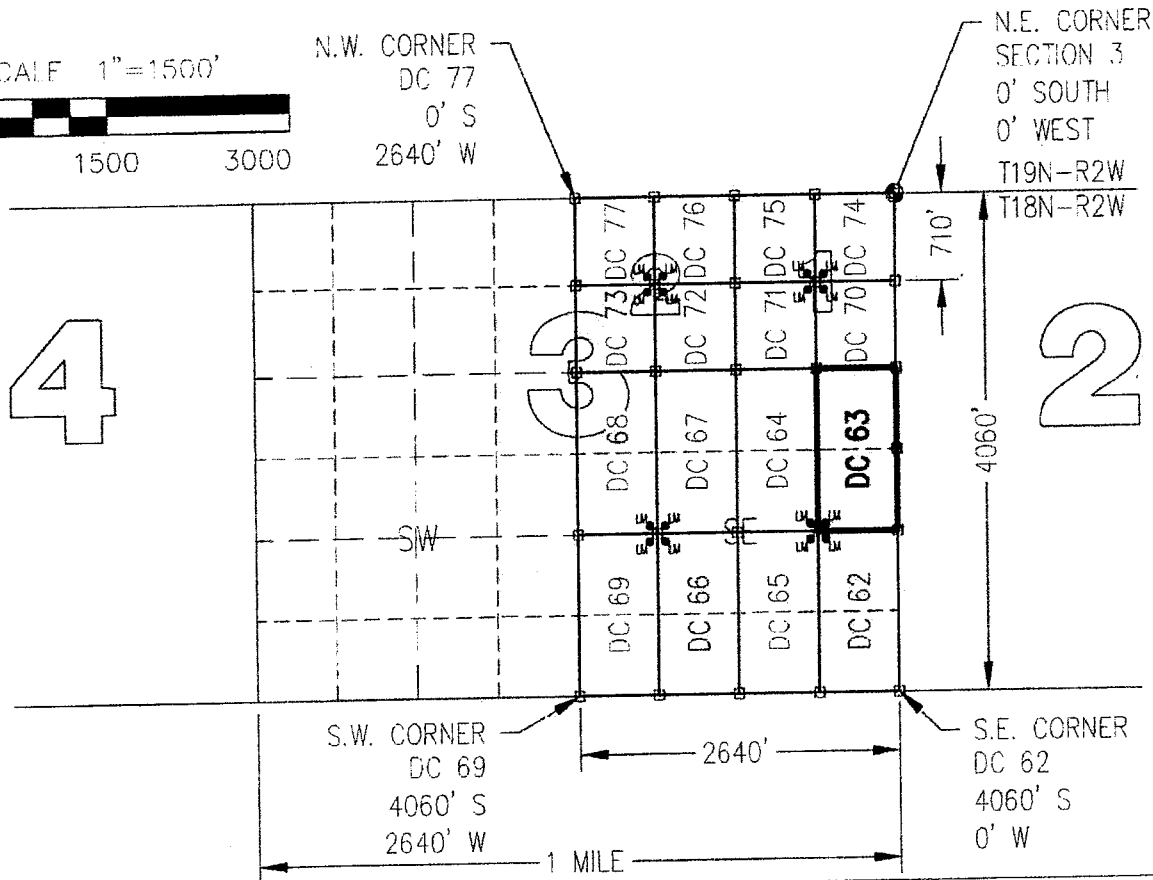

**"DC 63"**  
**PLACER MINING CLAIM**  
 NE1/4, NE1/4, SE1/4



SE1/4, NE1/4, SE1/4 OF SECTION 3  
 T18N-R2W, G&SRM, YAVAPAI COUNTY, AZ

ALL CLAIMS ARE 1320' IN LENGTH & 660' IN WIDTH  
 EXCEPT:

DC 70 THROUGH DC 77 ARE 710' IN LENGTH & 660' IN WIDTH

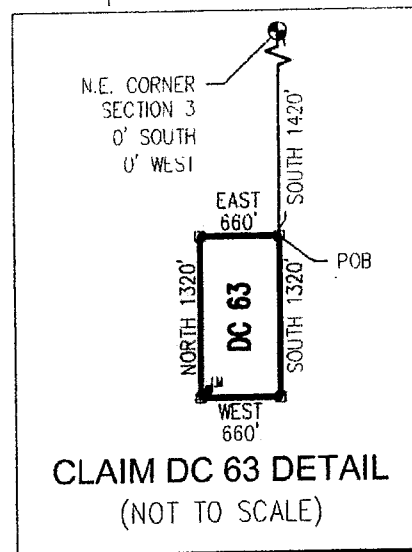


CLAIM ACREAGE = 20 +/- ACRES

□ INDICATES CORNER OF PLACER CLAIM.  
 SET 2"x2"x5' WOODEN POST (TYPICAL).

LM • INDICATES LOCATION MONUMENT. SET 2"x2"x5' WOODEN  
 POST (INSIDE THE PLACER CLAIM) 4' by 4' FROM A  
 CORNER POST WITH A PLASTIC BOTTLE ATTACHED  
 CONTAINING THE LOCATION NOTICE (TYPICAL).

LOCATORS: DRAKE CEMENT, LLC  
 5745 N. Scottsdale Rd, Suite B-110,  
 Scottsdale, AZ 85250




AHC437518

Return to:  
Mr. Marc A. Marra, Esq.  
Fennemore Craig, P.C.  
2394 E Camelback Rd, Suite 600  
Phoenix AZ 85016-3429

**LOCATION NOTICE FOR PLACER MINING CLAIM  
STATE OF ARIZONA, COUNTY OF YAVAPAI**

**NOTICE IS HEREBY GIVEN** that the **DC 63** Placer Mining claim has been located by:  
**DRAKE CEMENT, LLC**  
whose current mailing address is: 5745 N Scottsdale Rd,  
Suite B-110, Scottsdale, AZ 85250



This Placer mining claim consists of approximately **20** acres.  
The general course of this claim is **North to South** and it is situated in the Puntenney Mining District, Yavapai County, Arizona. This claim is **1320** feet in length and **660** feet in width. This claim is marked by five monuments, constructed of 2" x 2" wood posts extending 4' above the ground, one at each corner and one at the location monument for this claim.

The location monument on which this Location Notice is posted is situated within:  
**Section 3, Township 18 North, Range 2 West**, Gila and Salt River Meridian, Yavapai County, Arizona.

The location monument is set inside the **Southwest** corner of this claim, approximately 4' **East** of the **West** line of the claim and 4' **North** of the **South** line of the claim.

This claim encompasses the following Quarter Section(s), Section(s), Township(s) and Range(s):  
**NE ¼, NE ¼, SE ¼ &  
SE ¼, NE ¼, SE ¼,**  
**Section 3, T18N-R2W, G&SRM, Yavapai County, Arizona.**

Depicted on the attached claim map.

**THE NORTHEAST CORNER OF THIS CLAIM IS 1420'± SOUTH & 0'± WEST OF THE NORTHEAST CORNER OF SECTION 3, T18N-R2W.**

Located, dated and posted on the ground this 17<sup>th</sup> day of March, 2016.

Drake Cement, LLC (Owner)

By:   
Jody A. Stone, RLS (Agent)

AMC437518

**"DC 63"  
PLACER MINING CLAIM  
NE1/4, NE1/4, SE1/4**



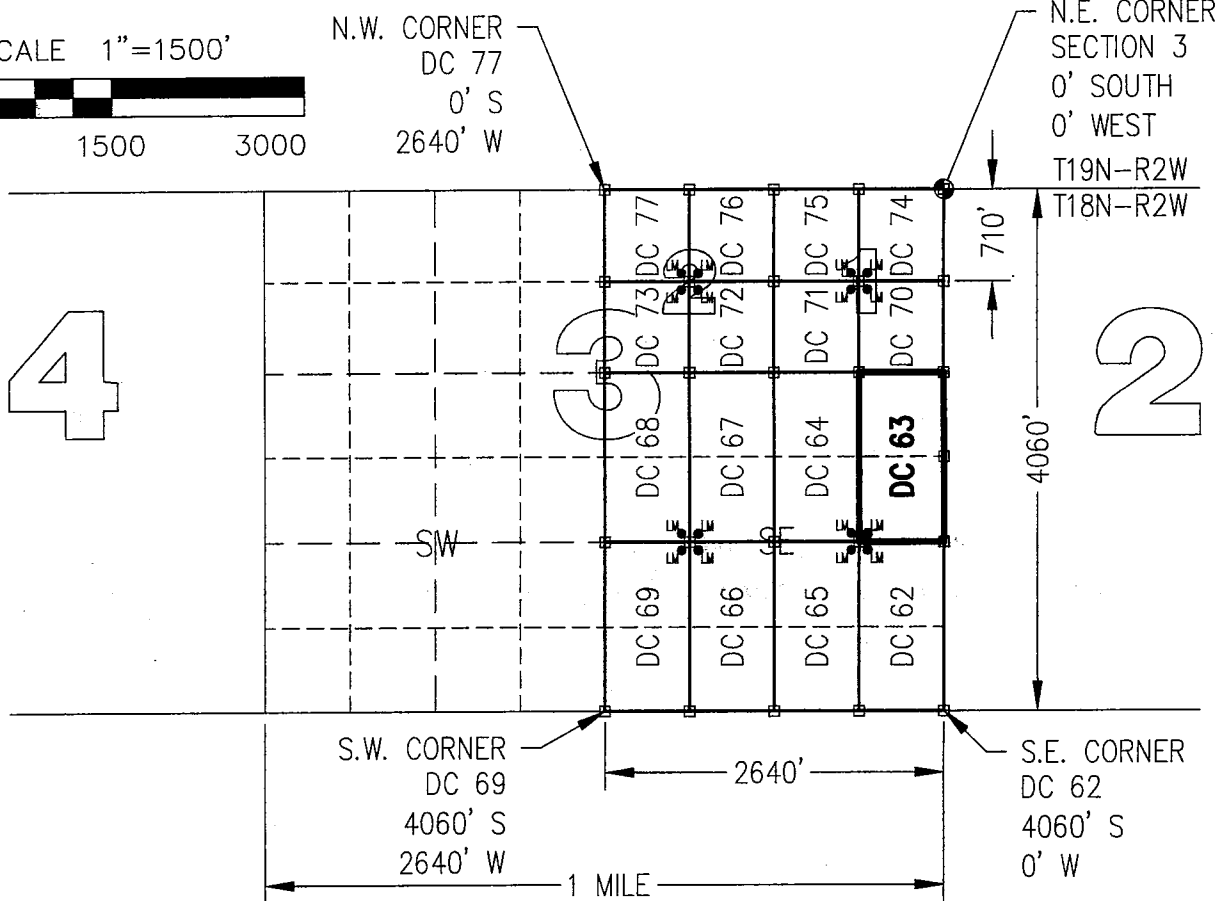
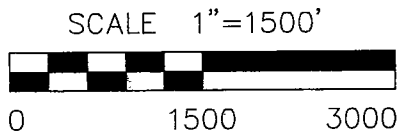
**&  
SE1/4, NE1/4, SE1/4 OF SECTION 3**

T18N-R2W, G&SRM, YAVAPAI COUNTY, AZ

ALL CLAIMS ARE 1320' IN LENGTH & 660' IN WIDTH

EXCEPT:

DC 70 THROUGH DC 77 ARE 710' IN LENGTH & 660' IN WIDTH

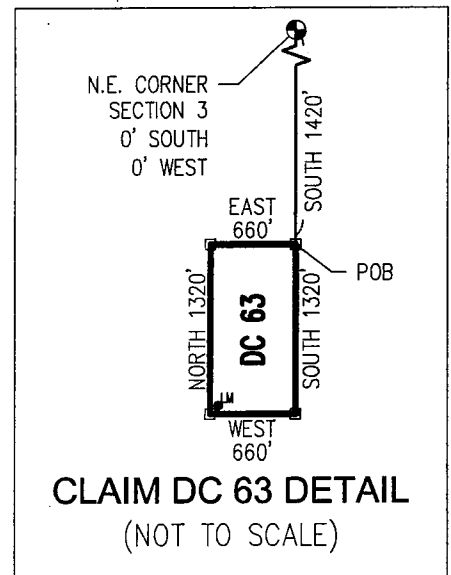


CLAIM ACREAGE = 20 +/- ACRES

□ INDICATES CORNER OF PLACER CLAIM.  
SET 2"x2"x5' WOODEN POST (TYPICAL).

LM • INDICATES LOCATION MONUMENT. SET 2"x2"x5' WOODEN  
POST (INSIDE THE PLACER CLAIM) 4' by 4' FROM A  
CORNER POST WITH A PLASTIC BOTTLE ATTACHED  
CONTAINING THE LOCATION NOTICE (TYPICAL).

LOCATORS: DRAKE CEMENT, LLC  
5745 N Scottsdale Rd, Suite B-110,  
Scottsdale, AZ 85250



**CLAIM DC 63 DETAIL  
(NOT TO SCALE)**


AMC 437518

Return to:  
Mr. Marc A. Marra, Esq.  
Fennemore Craig, P.C.  
2394 E Camelback Rd, Suite 600  
Phoenix AZ 85016-3429



**LOCATION NOTICE FOR PLACER MINING CLAIM  
STATE OF ARIZONA, COUNTY OF YAVAPAI**

**NOTICE IS HEREBY GIVEN** that the **DC 64** Placer Mining claim has been located by:  
**DRAKE CEMENT, LLC**  
whose current mailing address is: 5745 N Scottsdale Rd,  
Suite B-110, Scottsdale, AZ 85250



RECEIVED  
BLM AZ STATE OFFICE

This Placer mining claim consists of approximately **20** acres.

The general course of this claim is **North to South** and it is situated in the Puntenney Mining District, Yavapai County, Arizona. This claim is **1320** feet in length and **660** feet in width. This claim is marked by five monuments, constructed of 2" x 2" wood posts extending 4' above the ground, one at each corner and one at the location monument for this claim.

The location monument on which this Location Notice is posted is situated within:

**Section 3, Township 18 North, Range 2 West**, Gila and Salt River Meridian, Yavapai County, Arizona.

The location monument is set inside the **Southeast** corner of this claim, approximately 4' **West** of the **East** line of the claim and 4' **North** of the **South** line of the claim.

This claim encompasses the following Quarter Section(s), Section(s), Township(s) and Range(s):

**NW ¼, NE ¼, SE ¼ &**

**SW ¼, NE ¼, SE ¼,**


**Section 3, T18N-R2W, G&SRM, Yavapai County, Arizona.**

Depicted on the attached claim map.

**THE NORTHEAST CORNER OF THIS CLAIM IS 1420'± SOUTH & 660'± WEST OF THE NORTHEAST CORNER OF SECTION 3, T18N-R2W.**

Located, dated and posted on the ground this 17<sup>th</sup> day of March, 2016.

Drake Cement, LLC (Owner)

By:   
Jody A. Stone, RLS (Agent)

RECEIVED  
BLM AZ STATE OFFICE  
2016 APR 26 P 1:30  
PHOENIX, ARIZONA

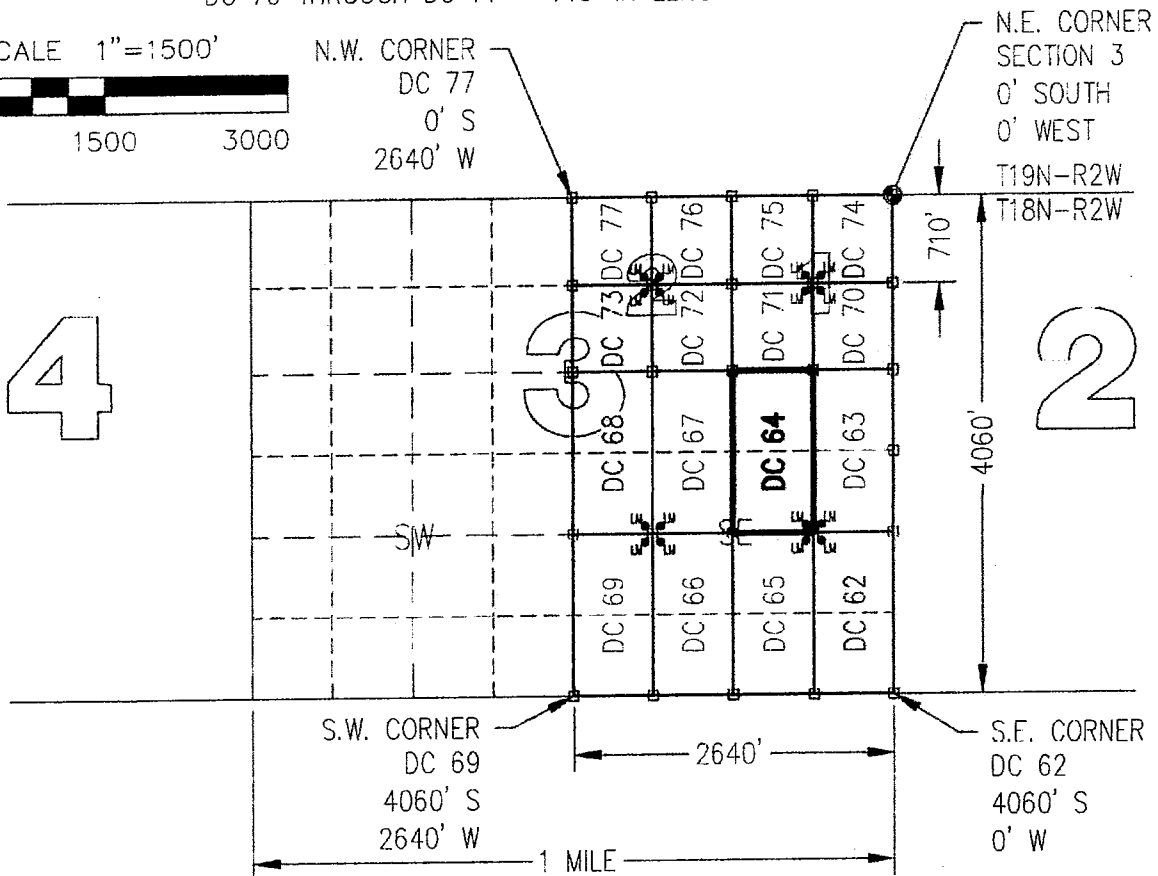
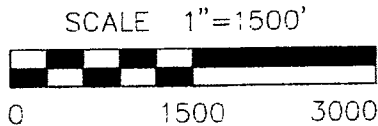
ARHC437519

**"DC 64"**  
**PLACER MINING CLAIM**  
 NW1/4, NE1/4, SE1/4



&  
 SW1/4, NE1/4, SE1/4 OF SECTION 3  
 T18N-R2W, G&SRM, YAVAPAI COUNTY, AZ  
 ALL CLAIMS ARE 1320' IN LENGTH & 660' IN WIDTH  
 EXCEPT:

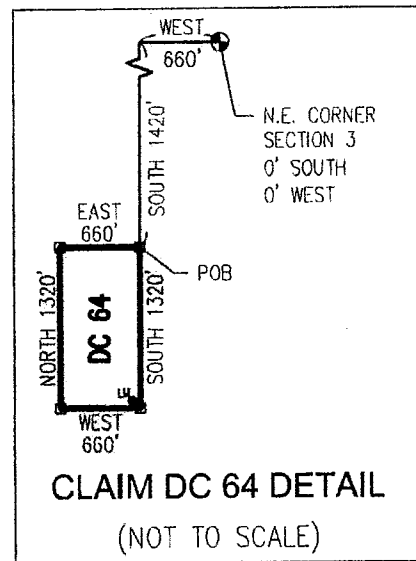
DC 70 THROUGH DC 77 = 710' IN LENGTH & 660' IN WIDTH



CLAIM ACREAGE = 20 +/- ACRES

- INDICATES CORNER OF PLACER CLAIM.  
 SET 2"x2"x5' WOODEN POST (TYPICAL).
- LM • INDICATES LOCATION MONUMENT. SET 2"x2"x5' WOODEN  
 POST (INSIDE THE PLACER CLAIM) 4' by 4' FROM A  
 CORNER POST WITH A PLASTIC BOTTLE ATTACHED  
 CONTAINING THE LOCATION NOTICE (TYPICAL).

LOCATORS: DRAKE CEMENT, LLC  
 5745 N Scottsdale Rd, Suite B-110,  
 Scottsdale, AZ 85250



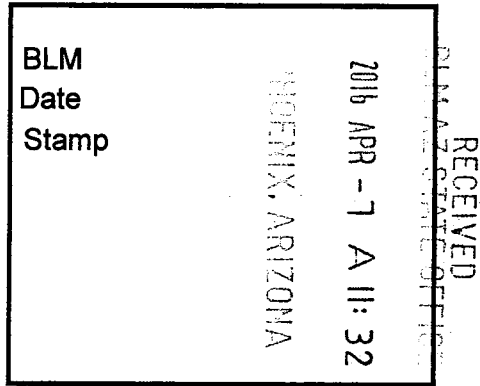
AH437519



Return to:  
Mr. Marc A. Marra, Esq.  
Fennemore Craig, P.C.  
2394 E Camelback Rd, Suite 600  
Phoenix AZ 85016-3429

**LOCATION NOTICE FOR PLACER MINING CLAIM  
STATE OF ARIZONA, COUNTY OF YAVAPAI**

**NOTICE IS HEREBY GIVEN** that the **DC 64** Placer Mining claim has been located by:  
**DRAKE CEMENT, LLC**  
whose current mailing address is: 5745 N Scottsdale Rd,  
Suite B-110, Scottsdale, AZ 85250



This Placer mining claim consists of approximately **20** acres.

The general course of this claim is **North to South** and it is situated in the Puntteney Mining District, Yavapai County, Arizona. This claim is **1320** feet in length and **660** feet in width. This claim is marked by five monuments, constructed of 2" x 2" wood posts extending 4' above the ground, one at each corner and one at the location monument for this claim.

The location monument on which this Location Notice is posted is situated within:  
**Section 3, Township 18 North, Range 2 West**, Gila and Salt River Meridian, Yavapai County, Arizona.

The location monument is set inside the **Southeast** corner of this claim, approximately 4' **West** of the **East** line of the claim and 4' **North** of the **South** line of the claim.

This claim encompasses the following Quarter Section(s), Section(s), Township(s) and Range(s):  
**NW ¼, NE ¼, SE ¼ &  
SW ¼, NE ¼, SE ¼,**  
**Section 3, T18N-R2W, G&SRM, Yavapai County, Arizona.**

Depicted on the attached claim map.

**THE NORTHEAST CORNER OF THIS CLAIM IS 1420'± SOUTH & 660'± WEST OF THE NORTHEAST CORNER OF SECTION 3, T18N-R2W.**

Located, dated and posted on the ground this 17<sup>th</sup> day of March, 2016.

Drake Cement, LLC (Owner)

By:   
Jody A. Stone, RLS (Agent)

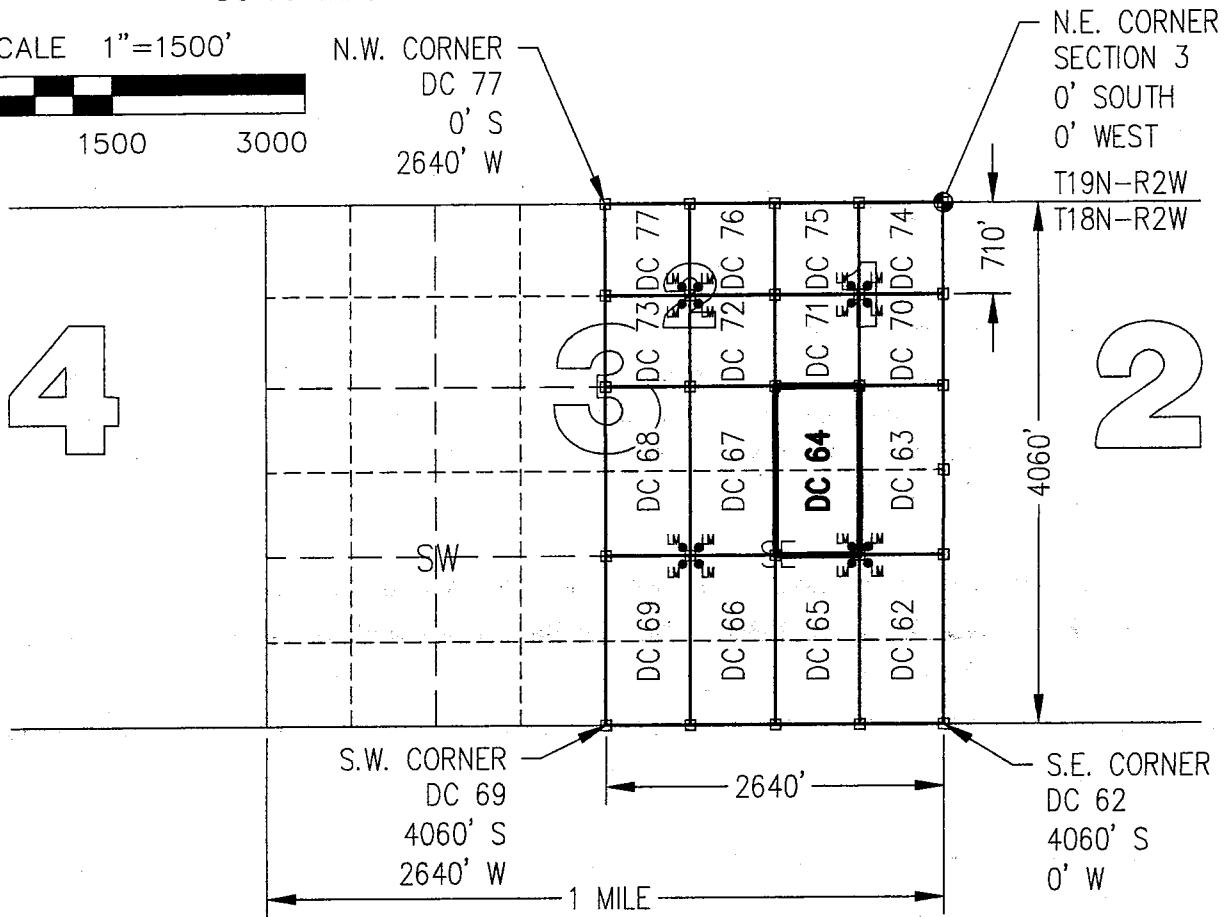
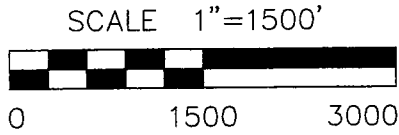
AMC437519

**"DC 64"**  
**PLACER MINING CLAIM**  
 NW1/4, NE1/4, SE1/4



&  
**SW1/4, NE1/4, SE1/4 OF SECTION 3**  
 T18N-R2W, G&SRM, YAVAPAI COUNTY, AZ  
 ALL CLAIMS ARE 1320' IN LENGTH & 660' IN WIDTH  
 EXCEPT:

DC 70 THROUGH DC 77 = 710' IN LENGTH & 660' IN WIDTH

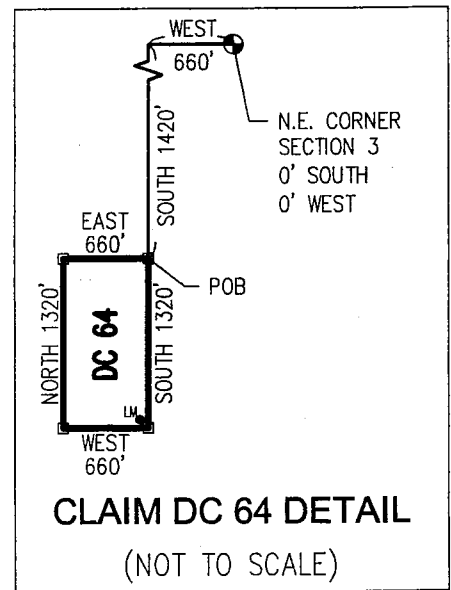


CLAIM ACREAGE = 20 +/- ACRES

□ INDICATES CORNER OF PLACER CLAIM.  
 SET 2"x2"x5' WOODEN POST (TYPICAL).

LM • INDICATES LOCATION MONUMENT. SET 2"x2"x5' WOODEN  
 POST (INSIDE THE PLACER CLAIM) 4' by 4' FROM A  
 CORNER POST WITH A PLASTIC BOTTLE ATTACHED  
 CONTAINING THE LOCATION NOTICE (TYPICAL).

LOCATORS: DRAKE CEMENT, LLC  
 5745 N Scottsdale Rd, Suite B-110,  
 Scottsdale, AZ 85250




AN04375191

Return to:  
Mr. Marc A. Marra, Esq.  
Fennemore Craig, P.C.  
2394 E Camelback Rd, Suite 600  
Phoenix AZ 85016-3429



**LOCATION NOTICE FOR PLACER MINING CLAIM  
STATE OF ARIZONA, COUNTY OF YAVAPAI**

**NOTICE IS HEREBY GIVEN** that the **DC 65** Placer Mining claim has been located by:  
**DRAKE CEMENT, LLC**  
whose current mailing address is: 5745 N Scottsdale Rd,  
Suite B-110, Scottsdale, AZ 85250



This Placer mining claim consists of approximately **20** acres.

The general course of this claim is **North to South** and it is situated in the Puntenney Mining District, Yavapai County, Arizona. This claim is **1320** feet in length and **660** feet in width. This claim is marked by five monuments, constructed of 2" x 2" wood posts extending 4' above the ground, one at each corner and one at the location monument for this claim.

The location monument on which this Location Notice is posted is situated within:

**Section 3, Township 18 North, Range 2 West**, Gila and Salt River Meridian, Yavapai County, Arizona.

The location monument is set inside the **Northeast** corner of this claim, approximately 4' **West** of the **East** line of the claim and 4' **South** of the **North** line of the claim.

This claim encompasses the following Quarter Section(s), Section(s), Township(s) and Range(s):

**NW ¼, SE ¼, SE ¼ &  
SW ¼, SE ¼, SE ¼,  
Section 3, T18N-R2W, G&SRM, Yavapai County, Arizona.**

Depicted on the attached claim map.

**THE NORTHEAST CORNER OF THIS CLAIM IS 2740'± SOUTH & 660'± WEST OF THE NORTHEAST CORNER OF SECTION 3, T18N-R2W.**

Located, dated and posted on the ground this 17<sup>th</sup> day of March, 2016.

Drake Cement, LLC (Owner)

By: Jedy A. Stone  
Jedy A. Stone, RLS (Agent)

RECEIVED  
BLM AZ STATE OFFICE  
2016 APR 26 P 1:30  
PHOENIX, ARIZONA

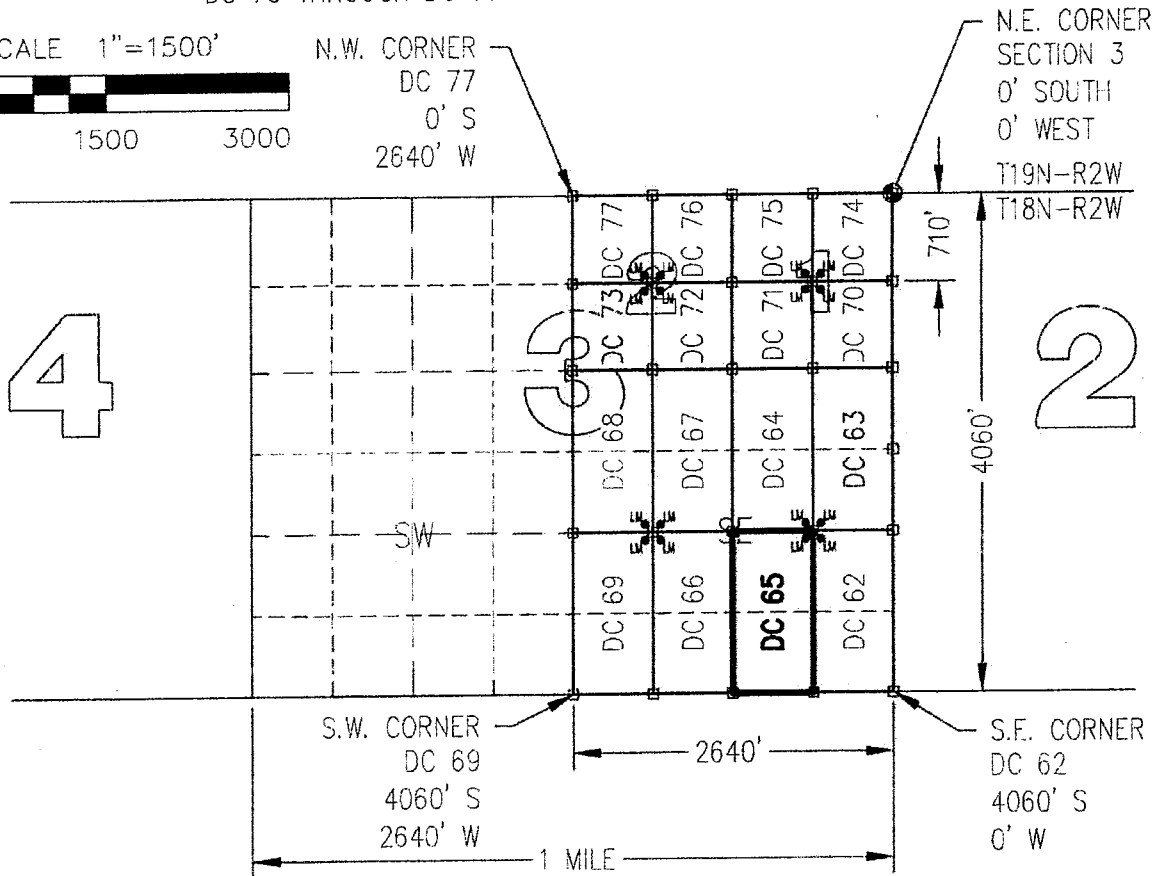
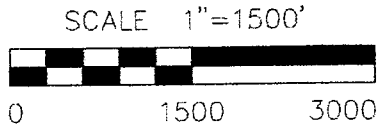
AMC437520

**"DC 65"**  
**PLACER MINING CLAIM**  
 NW1/4, SE1/4, SE1/4



&  
 SW1/4, SE1/4, SE1/4 OF SECTION 3  
 T18N-R2W, G&SRM, YAVAPAI COUNTY, AZ  
 ALL CLAIMS ARE 1320' IN LENGTH & 660' IN WIDTH  
 EXCEPT:

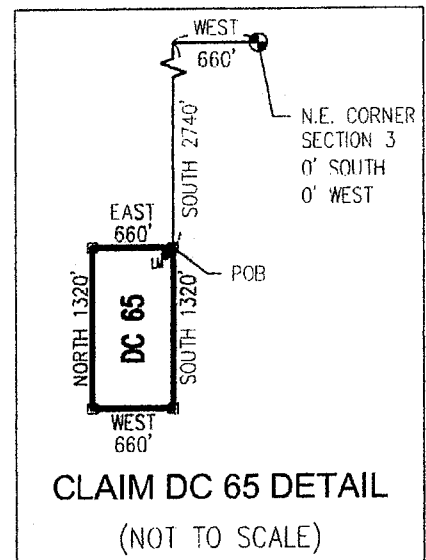
DC 70 THROUGH DC 77 = 710' IN LENGTH & 660' IN WIDTH



CLAIM ACREAGE = 20 +/- ACRES

- INDICATES CORNER OF PLACER CLAIM. SET 2"x2"x5' WOODEN POST (TYPICAL).
- LM • INDICATES LOCATION MONUMENT. SET 2"x2"x5' WOODEN POST (INSIDE THE PLACER CLAIM) 4' by 4' FROM A CORNER POST WITH A PLASTIC BOTTLE ATTACHED CONTAINING THE LOCATION NOTICE (TYPICAL).

LOCATORS: DRAKE CEMENT, LLC  
 5745 N Scottsdale Rd, Suite B-110,  
 Scottsdale, AZ 85250

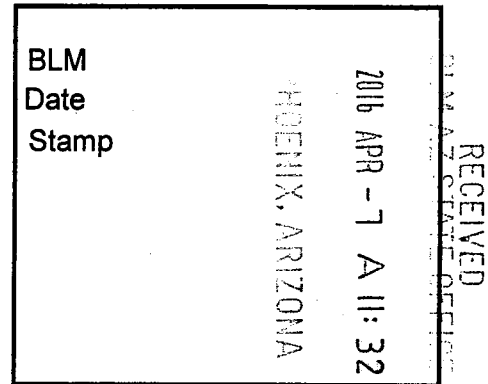


ANCH 37520

Return to:  
Mr. Marc A. Marra, Esq.  
Fennemore Craig, P.C.  
2394 E Camelback Rd, Suite 600  
Phoenix AZ 85016-3429

**LOCATION NOTICE FOR PLACER MINING CLAIM  
STATE OF ARIZONA, COUNTY OF YAVAPAI**

**NOTICE IS HEREBY GIVEN** that the **DC 65** Placer Mining claim has been located by:  
**DRAKE CEMENT, LLC**  
whose current mailing address is: 5745 N Scottsdale Rd,  
Suite B-110, Scottsdale, AZ 85250



This Placer mining claim consists of approximately **20** acres.  
The general course of this claim is **North to South** and it is situated in the Puntenney Mining District, Yavapai County, Arizona. This claim is **1320** feet in length and **660** feet in width. This claim is marked by five monuments, constructed of 2" x 2" wood posts extending 4' above the ground, one at each corner and one at the location monument for this claim.

The location monument on which this Location Notice is posted is situated within:  
**Section 3, Township 18 North, Range 2 West**, Gila and Salt River Meridian, Yavapai County, Arizona.

The location monument is set inside the **Northeast** corner of this claim, approximately 4' **West** of the **East** line of the claim and 4' **South** of the **North** line of the claim.

This claim encompasses the following Quarter Section(s), Section(s), Township(s) and Range(s):  
**NW ¼, SE ¼, SE ¼ &  
SW ¼, SE ¼, SE ¼,  
Section 3, T18N-R2W, G&SRM, Yavapai County, Arizona.**

Depicted on the attached claim map.

**THE NORTHEAST CORNER OF THIS CLAIM IS 2740'± SOUTH & 660'± WEST OF THE NORTHEAST CORNER OF SECTION 3, T18N-R2W.**

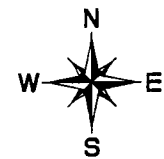
Located, dated and posted on the ground this 17<sup>th</sup> day of March, 2016.

Drake Cement, LLC (Owner)

By:   
Jedy A. Stone, RLS (Agent)

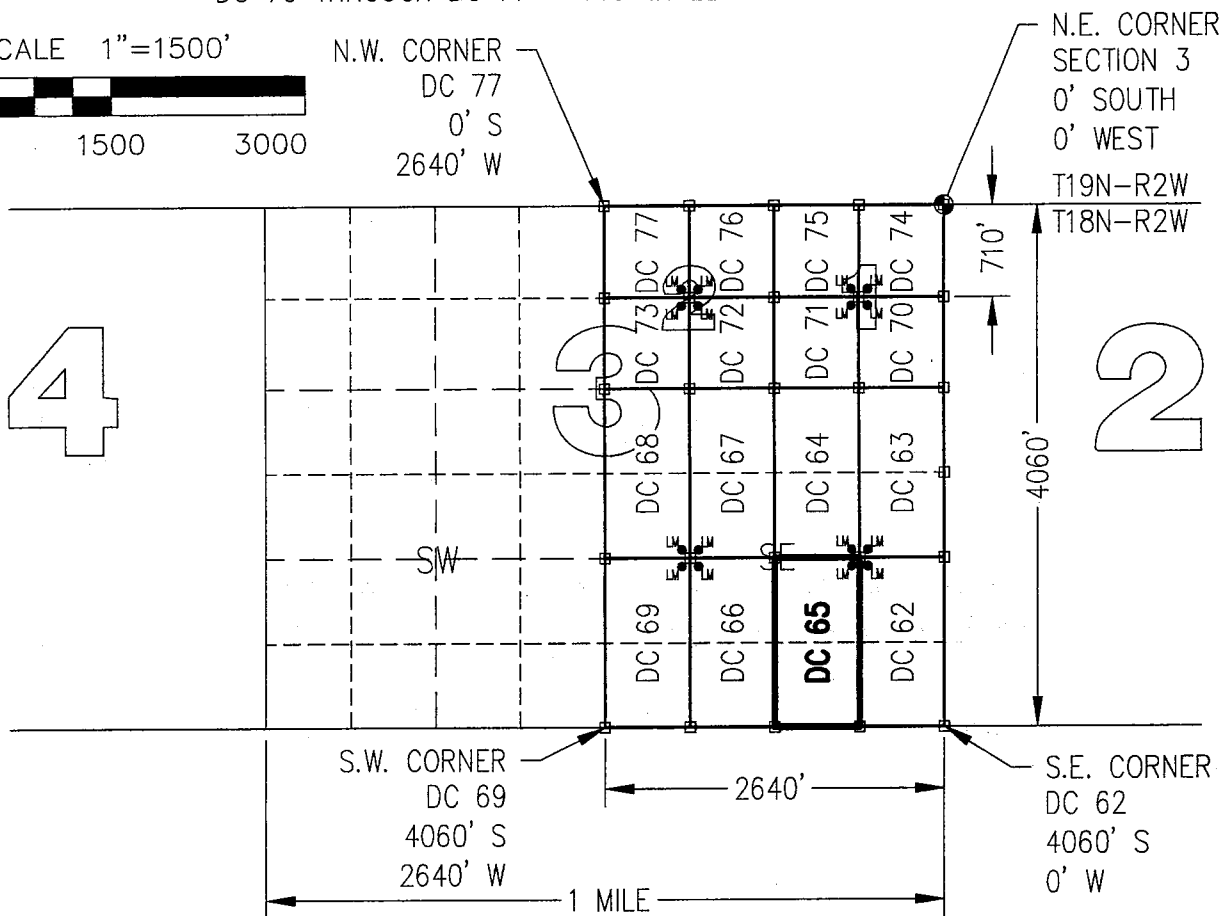
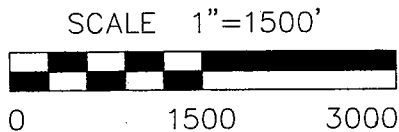
AMC437520

**"DC 65"  
PLACER MINING CLAIM**  
NW1/4, SE1/4, SE1/4



&  
**SW1/4, SE1/4, SE1/4 OF SECTION 3**  
T18N-R2W, G&SRM, YAVAPAI COUNTY, AZ  
ALL CLAIMS ARE 1320' IN LENGTH & 660' IN WIDTH  
EXCEPT:

DC 70 THROUGH DC 77 = 710' IN LENGTH & 660' IN WIDTH

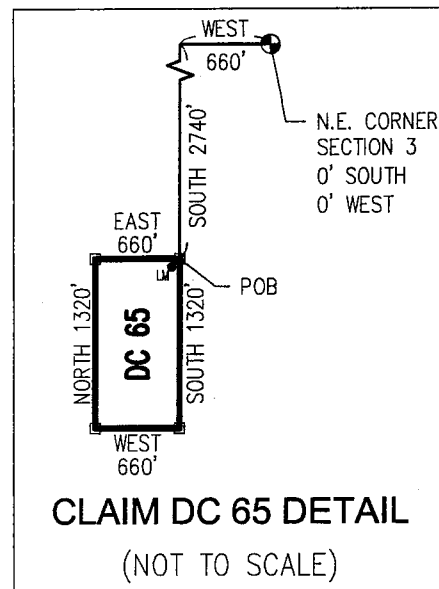


CLAIM ACREAGE = 20 +/- ACRES

□ INDICATES CORNER OF PLACER CLAIM.  
SET 2"x2"x5' WOODEN POST (TYPICAL).

LM • INDICATES LOCATION MONUMENT. SET 2"x2"x5' WOODEN  
POST (INSIDE THE PLACER CLAIM) 4' by 4' FROM A  
CORNER POST WITH A PLASTIC BOTTLE ATTACHED  
CONTAINING THE LOCATION NOTICE (TYPICAL).

LOCATORS: DRAKE CEMENT, LLC  
5745 N Scottsdale Rd, Suite B-110,  
Scottsdale, AZ 85250




ANCL 37520

Return to:  
Mr. Marc A. Marra, Esq.  
Fennemore Craig, P.C.  
2394 E Camelback Rd, Suite 600  
Phoenix AZ 85016-3429



**LOCATION NOTICE FOR PLACER MINING CLAIM  
STATE OF ARIZONA, COUNTY OF YAVAPAI**

**NOTICE IS HEREBY GIVEN** that the **DC 66** Placer  
Mining claim has been located by:  
**DRAKE CEMENT, LLC**  
whose current mailing address is: 5745 N Scottsdale Rd,  
Suite B-110, Scottsdale, AZ 85250



RECEIVED  
BLM AZ STATE OFFICE

This Placer mining claim consists of approximately **20** acres.

The general course of this claim is **North to South** and it is situated in the Puntteney Mining District, Yavapai County, Arizona. This claim is **1320** feet in length and **660** feet in width. This claim is marked by five monuments, constructed of 2" x 2" wood posts extending 4' above the ground, one at each corner and one at the location monument for this claim.

The location monument on which this Location Notice is posted is situated within:

**Section 3, Township 18 North, Range 2 West**, Gila and Salt River Meridian, Yavapai County, Arizona.

The location monument is set inside the **Northwest** corner of this claim, approximately 4' **East** of the **West** line of the claim and 4' **South** of the **North** line of the claim.

This claim encompasses the following Quarter Section(s), Section(s), Township(s) and Range(s):

**NE ¼, SW ¼, SE ¼ &**

**SE ¼, SW ¼, SE ¼,**

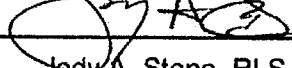
**Section 3, T18N-R2W, G&SRM, Yavapai County, Arizona.**

Depicted on the attached claim map.

**THE NORTHEAST CORNER OF THIS CLAIM IS 2740'± SOUTH & 1320'± WEST OF THE NORTHEAST CORNER OF SECTION 3, T18N-R2W.**

Located, dated and posted on the ground this 17<sup>th</sup> day of March, 2016.

Drake Cement, LLC (Owner)

By:   
Jedy A. Stone, RLS (Agent)

PHOENIX, ARIZONA

2016 APR 26 P 1:30

RECEIVED  
BLM AZ STATE OFFICE

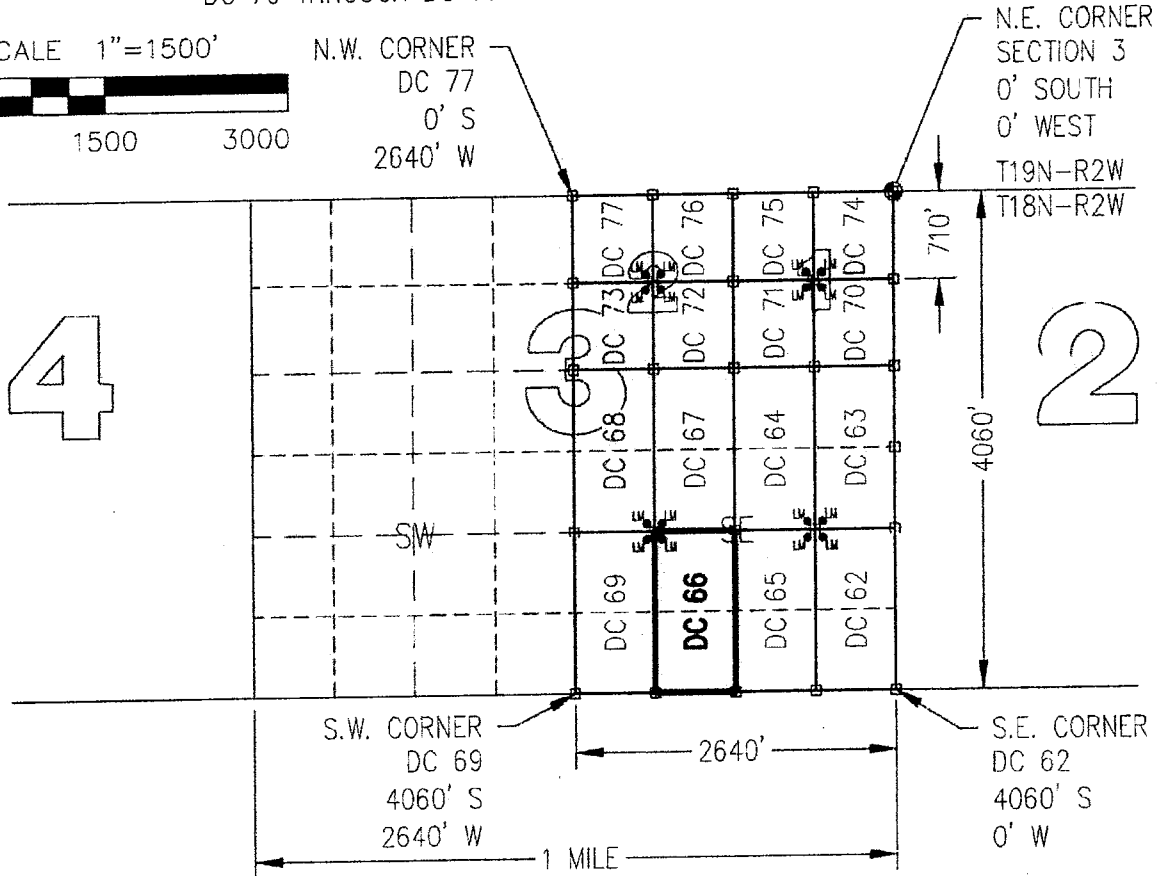
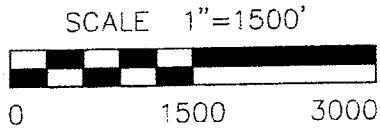
AMC 437521

**"DC 66"**  
**PLACER MINING CLAIM**  
 NE1/4, SW1/4, SE1/4



&  
**SE1/4, SW1/4, SE1/4 OF SECTION 3**  
 T18N-R2W, G&SRM, YAVAPAI COUNTY, AZ  
 ALL CLAIMS ARE 1320' IN LENGTH & 660' IN WIDTH  
 EXCEPT:

DC 70 THROUGH DC 77 = 710' IN LENGTH & 660' IN WIDTH

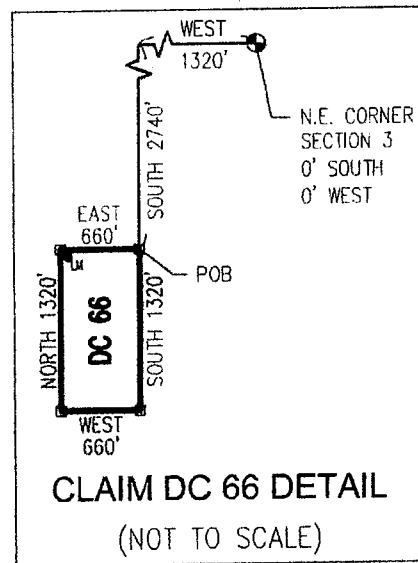


CLAIM ACREAGE = 20 +/- ACRES

□ INDICATES CORNER OF PLACER CLAIM.  
 SET 2"x2"x5' WOODEN POST (TYPICAL).

LM • INDICATES LOCATION MONUMENT. SET 2"x2"x5' WOODEN  
 POST (INSIDE THE PLACER CLAIM) 4' by 4' FROM A  
 CORNER POST WITH A PLASTIC BOTTLE ATTACHED  
 CONTAINING THE LOCATION NOTICE (TYPICAL).

LOCATORS: DRAKE CEMENT, LLC  
 5745 N Scottsdale Rd, Suite B-110,  
 Scottsdale, AZ 85250



**CLAIM DC 66 DETAIL**  
 (NOT TO SCALE)


ANCU 37521



Return to:  
Mr. Marc A. Marra, Esq.  
Fennemore Craig, P.C.  
2394 E Camelback Rd, Suite 600  
Phoenix AZ 85016-3429

**LOCATION NOTICE FOR PLACER MINING CLAIM  
STATE OF ARIZONA, COUNTY OF YAVAPAI**

**NOTICE IS HEREBY GIVEN** that the **DC 66** Placer  
Mining claim has been located by:  
**DRAKE CEMENT, LLC**  
whose current mailing address is: 5745 N Scottsdale Rd,  
Suite B-110, Scottsdale, AZ 85250



This Placer mining claim consists of approximately **20** acres.

The general course of this claim is **North to South** and it is situated in the Puntenney Mining District, Yavapai County, Arizona. This claim is **1320** feet in length and **660** feet in width. This claim is marked by five monuments, constructed of 2" x 2" wood posts extending 4' above the ground, one at each corner and one at the location monument for this claim.

The location monument on which this Location Notice is posted is situated within:

**Section 3, Township 18 North, Range 2 West**, Gila and Salt River Meridian, Yavapai County, Arizona.

The location monument is set inside the **Northwest** corner of this claim, approximately 4' **East** of the **West** line of the claim and 4' **South** of the **North** line of the claim.

This claim encompasses the following Quarter Section(s), Section(s), Township(s) and Range(s):

**NE ¼, SW ¼, SE ¼ &**

**SE ¼, SW ¼, SE ¼,**

**Section 3, T18N-R2W, G&SRM, Yavapai County, Arizona.**

Depicted on the attached claim map.

**THE NORTHEAST CORNER OF THIS CLAIM IS 2740'± SOUTH & 1320'± WEST OF THE NORTHEAST CORNER OF SECTION 3, T18N-R2W.**

Located, dated and posted on the ground this 17<sup>th</sup> day of March, 2016.

Drake Cement, LLC (Owner)

By:   
Jedy A. Stone, RLS (Agent)

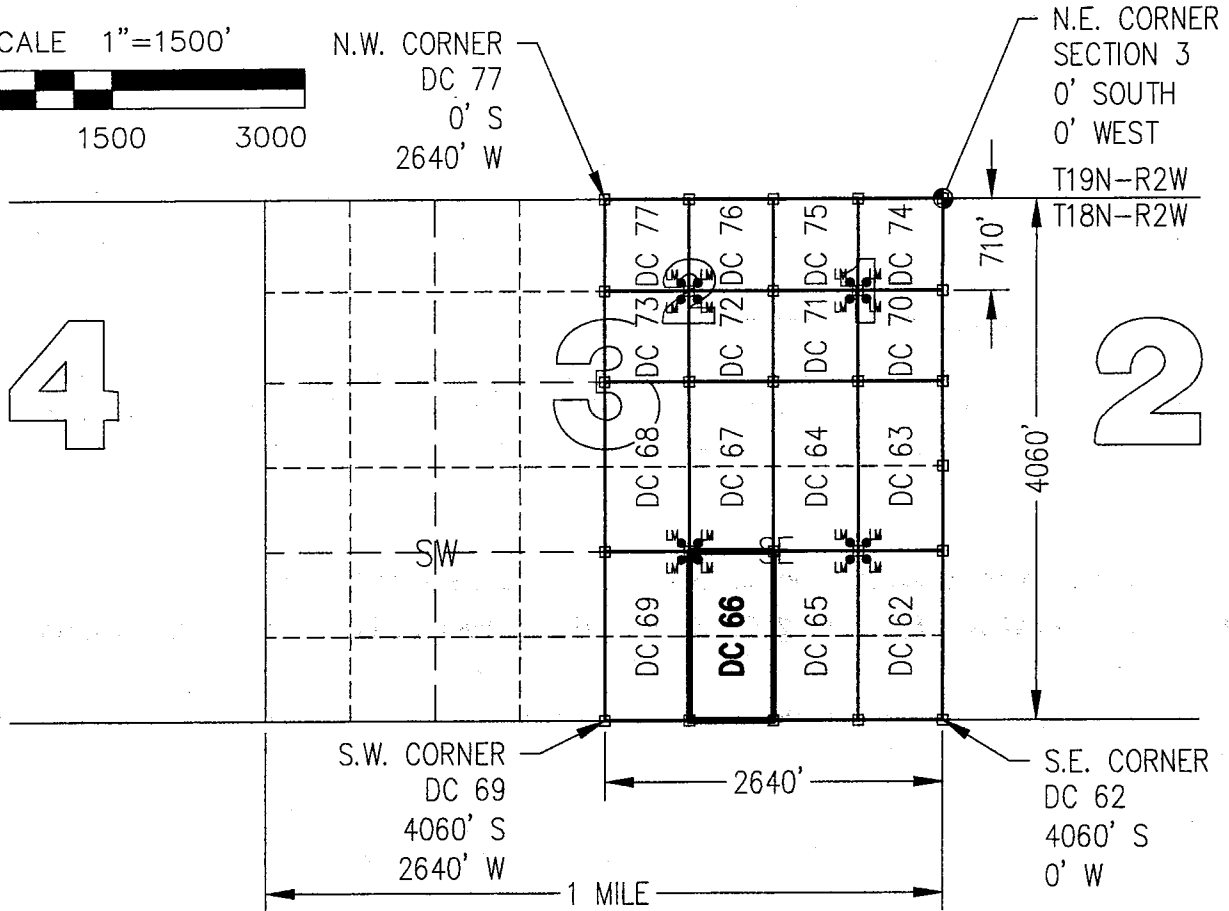
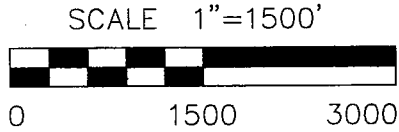
AMC437521

**"DC 66"**  
**PLACER MINING CLAIM**  
 NE1/4, SW1/4, SE1/4



&  
**SE1/4, SW1/4, SE1/4 OF SECTION 3**  
 T18N-R2W, G&SRM, YAVAPAI COUNTY, AZ  
 ALL CLAIMS ARE 1320' IN LENGTH & 660' IN WIDTH  
 EXCEPT:

DC 70 THROUGH DC 77 = 710' IN LENGTH & 660' IN WIDTH

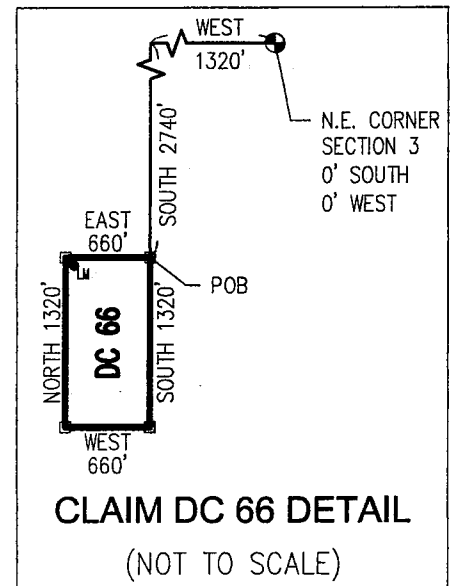


CLAIM ACREAGE = 20 +/- ACRES

□ INDICATES CORNER OF PLACER CLAIM.  
 SET 2"x2"x5' WOODEN POST (TYPICAL).

LM • INDICATES LOCATION MONUMENT. SET 2"x2"x5' WOODEN  
 POST (INSIDE THE PLACER CLAIM) 4' by 4' FROM A  
 CORNER POST WITH A PLASTIC BOTTLE ATTACHED  
 CONTAINING THE LOCATION NOTICE (TYPICAL).

LOCATORS: DRAKE CEMENT, LLC  
 5745 N Scottsdale Rd, Suite B-110,  
 Scottsdale, AZ 85250




ANC4375211

Return to:  
Mr. Marc A. Marra, Esq.  
Fennemore Craig, P.C.  
2394 E Camelback Rd, Suite 600  
Phoenix AZ 85016-3429



**LOCATION NOTICE FOR PLACER MINING CLAIM  
STATE OF ARIZONA, COUNTY OF YAVAPAI**

**NOTICE IS HEREBY GIVEN** that the **DC 67** Placer  
Mining claim has been located by:  
**DRAKE CEMENT, LLC**  
whose current mailing address is: 5745 N Scottsdale Rd,  
Suite B-110, Scottsdale, AZ 85250



This Placer mining claim consists of approximately **20** acres.

The general course of this claim is **North to South** and it is situated in the Puntteney Mining District, Yavapai County, Arizona. This claim is **1320** feet in length and **660** feet in width. This claim is marked by five monuments, constructed of 2" x 2" wood posts extending 4' above the ground, one at each corner and one at the location monument for this claim.

The location monument on which this Location Notice is posted is situated within:

**Section 3, Township 18 North, Range 2 West**, Gila and Salt River Meridian, Yavapai County, Arizona.

The location monument is set inside the **Southwest** corner of this claim, approximately 4' **East** of the **West** line of the claim and 4' **North** of the **South** line of the claim.

This claim encompasses the following Quarter Section(s), Section(s), Township(s) and Range(s):

**NE ¼, NW ¼, SE ¼ &**

**SE ¼, NW ¼, SE ¼,**

**Section 3, T18N-R2W, G&SRM, Yavapai County, Arizona.**

Depicted on the attached claim map.

**THE NORTHEAST CORNER OF THIS CLAIM IS 1420'± SOUTH & 1320'± WEST OF THE NORTHEAST CORNER OF SECTION 3, T18N-R2W.**


Located, dated and posted on the ground this 17<sup>th</sup> day of March, 2016.

Drake Cement, LLC (Owner)

By: Jody A. Stone  
Jody A. Stone, RLS (Agent)

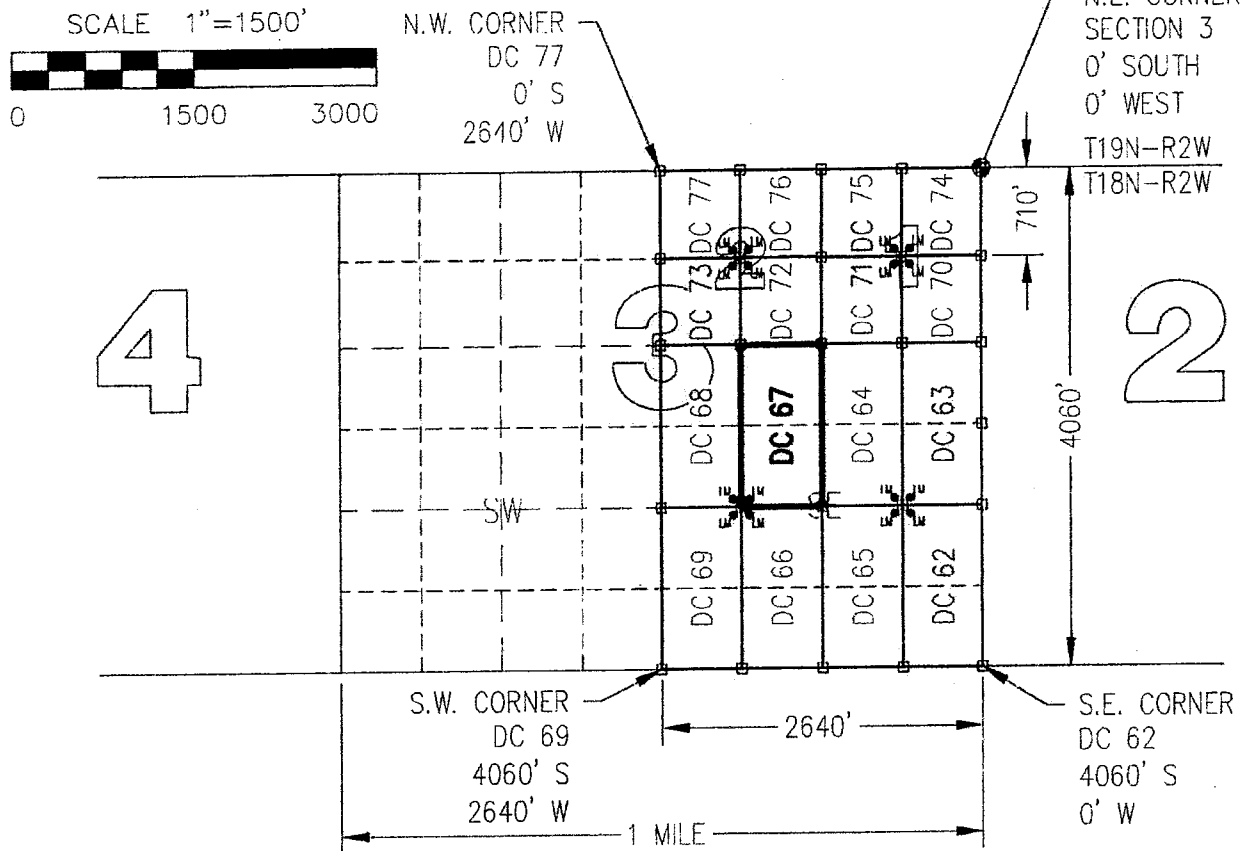
PHOENIX, ARIZONA  
RECEIVED  
P.M. AZ STATE OFFICE  
APR 26 P 1:30  
AMC437522

**"DC 67"**  
**PLACER MINING CLAIM**  
 NE1/4, NW1/4, SE1/4



&  
**SE1/4, NW1/4, SE1/4 OF SECTION 3**  
 T18N-R2W, G&SRM, YAVAPAI COUNTY, AZ  
 ALL CLAIMS ARE 1320' IN LENGTH & 660' IN WIDTH  
 EXCEPT:

DC 70 THROUGH DC 77 = 710' IN LENGTH & 660' IN WIDTH

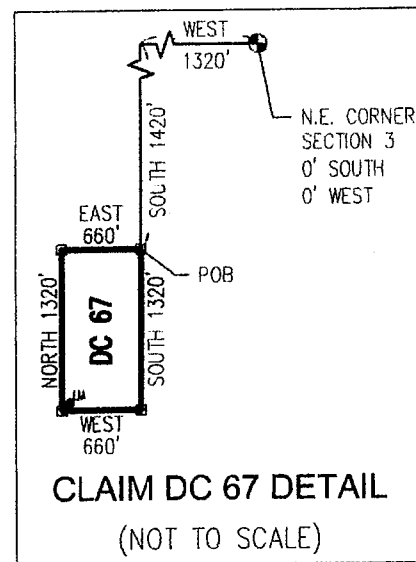


CLAIM ACREAGE = 20 +/- ACRES

□ INDICATES CORNER OF PLACER CLAIM.  
 SET 2"x2"x5" WOODEN POST (TYPICAL).

LM • INDICATES LOCATION MONUMENT. SET 2"x2"x5' WOODEN POST (INSIDE THE PLACER CLAIM) 4' by 4' FROM A CORNER POST WITH A PLASTIC BOTTLE ATTACHED CONTAINING THE LOCATION NOTICE (TYPICAL).

LOCATORS: DRAKE CEMENT, LLC  
 5745 N Scottsdale Rd, Suite B-110,  
 Scottsdale, AZ 85250




AMC1131522

Return to:  
Mr. Marc A. Marra, Esq.  
Fennemore Craig, P.C.  
2394 E Camelback Rd, Suite 600  
Phoenix AZ 85016-3429

**LOCATION NOTICE FOR PLACER MINING CLAIM  
STATE OF ARIZONA, COUNTY OF YAVAPAI**

**NOTICE IS HEREBY GIVEN** that the **DC 67** Placer Mining claim has been located by:  
**DRAKE CEMENT, LLC**  
whose current mailing address is: 5745 N Scottsdale Rd,  
Suite B-110, Scottsdale, AZ 85250



This Placer mining claim consists of approximately **20** acres.

The general course of this claim is **North to South** and it is situated in the Puntenney Mining District, Yavapai County, Arizona. This claim is **1320** feet in length and **660** feet in width. This claim is marked by five monuments, constructed of 2" x 2" wood posts extending 4' above the ground, one at each corner and one at the location monument for this claim.

The location monument on which this Location Notice is posted is situated within:

**Section 3, Township 18 North, Range 2 West**, Gila and Salt River Meridian, Yavapai County, Arizona.

The location monument is set inside the **Southwest** corner of this claim, approximately 4' **East** of the **West** line of the claim and 4' **North** of the **South** line of the claim.

This claim encompasses the following Quarter Section(s), Section(s), Township(s) and Range(s):

**NE ¼, NW ¼, SE ¼ &**

**SE ¼, NW ¼, SE ¼,**


**Section 3, T18N-R2W, G&SRM, Yavapai County, Arizona.**

Depicted on the attached claim map.

**THE NORTHEAST CORNER OF THIS CLAIM IS 1420'± SOUTH & 1320'± WEST OF THE NORTHEAST CORNER OF SECTION 3, T18N-R2W.**

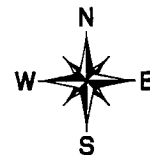
Located, dated and posted on the ground this 17<sup>th</sup> day of March, 2016.

Drake Cement, LLC (Owner)

By:   
Jody A. Stone, RLS (Agent)

AMC437522

**"DC 67"**  
**PLACER MINING CLAIM**  
 NE1/4, NW1/4, SE1/4



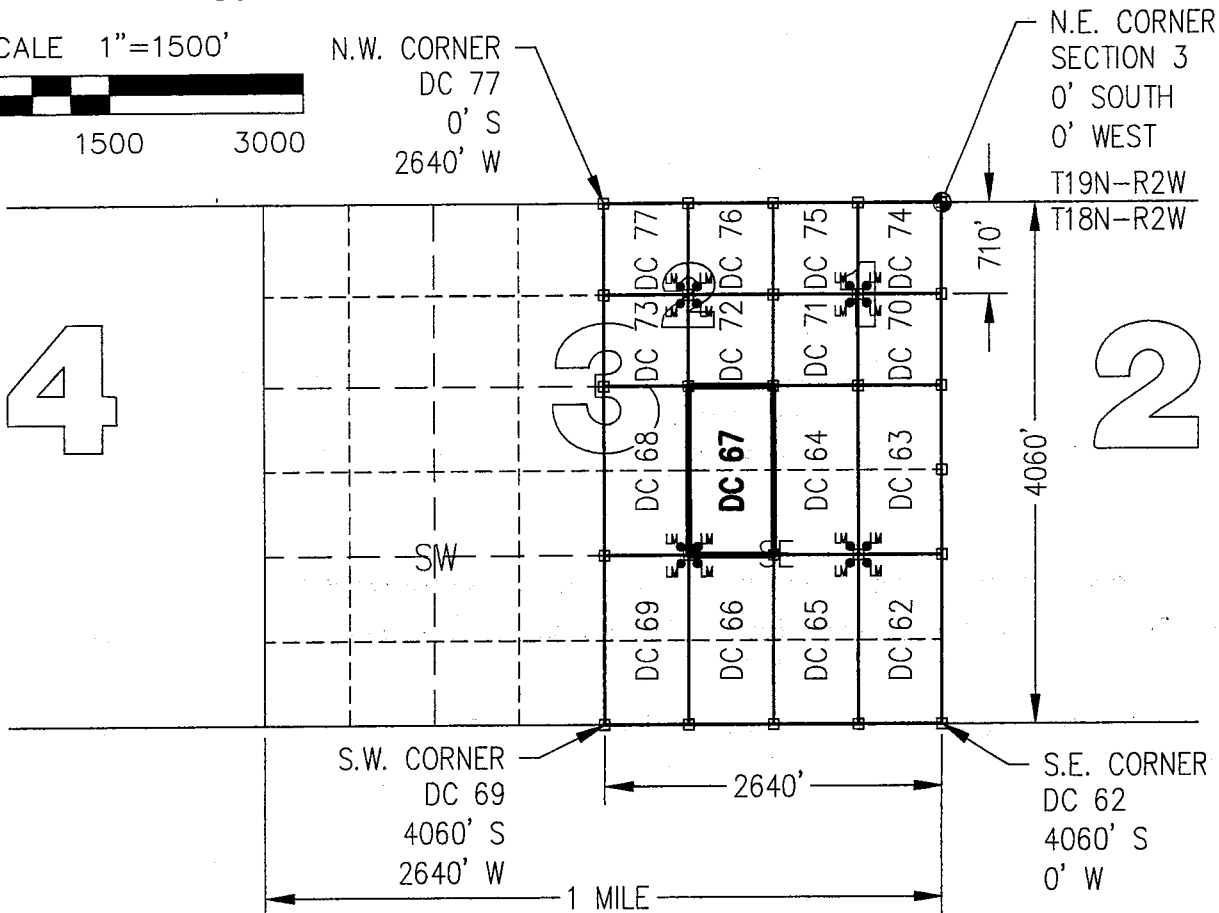
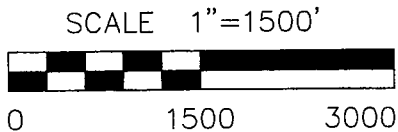
**&**  
**SE1/4, NW1/4, SE1/4 OF SECTION 3**

T18N-R2W, G&SRM, YAVAPAI COUNTY, AZ

ALL CLAIMS ARE 1320' IN LENGTH & 660' IN WIDTH

EXCEPT:

DC 70 THROUGH DC 77 = 710' IN LENGTH & 660' IN WIDTH

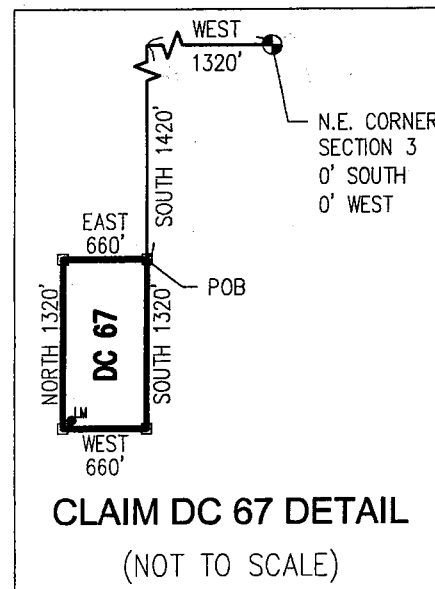


CLAIM ACREAGE = 20 +/- ACRES

□ INDICATES CORNER OF PLACER CLAIM.  
 SET 2"x2"x5' WOODEN POST (TYPICAL).

LM • INDICATES LOCATION MONUMENT. SET 2"x2"x5' WOODEN  
 POST (INSIDE THE PLACER CLAIM) 4' BY 4' FROM A  
 CORNER POST WITH A PLASTIC BOTTLE ATTACHED  
 CONTAINING THE LOCATION NOTICE (TYPICAL).

LOCATORS: DRAKE CEMENT, LLC  
 5745 N Scottsdale Rd, Suite B-110,  
 Scottsdale, AZ 85250




AMC 11375221

Return to:  
Mr. Marc A. Marra, Esq.  
Fennemore Craig, P.C.  
2394 E Camelback Rd, Suite 600  
Phoenix AZ 85016-3429



**LOCATION NOTICE FOR PLACER MINING CLAIM  
STATE OF ARIZONA, COUNTY OF YAVAPAI**

**NOTICE IS HEREBY GIVEN** that the **DC 68** Placer  
Mining claim has been located by:  
**DRAKE CEMENT, LLC**  
whose current mailing address is: 5745 N Scottsdale Rd,  
Suite B-110, Scottsdale, AZ 85250



RECEIVED  
BLM AZ STATE OFFICE

This Placer mining claim consists of approximately **20** acres.

The general course of this claim is **North to South** and it is situated in the Puntenney Mining District, Yavapai County, Arizona. This claim is **1320** feet in length and **660** feet in width. This claim is marked by five monuments, constructed of 2" x 2" wood posts extending 4' above the ground, one at each corner and one at the location monument for this claim.

The location monument on which this Location Notice is posted is situated within:

**Section 3, Township 18 North, Range 2 West**, Gila and Salt River Meridian, Yavapai County, Arizona.

The location monument is set inside the **Southeast** corner of this claim, approximately 4' **West** of the **East** line of the claim and 4' **North** of the **South** line of the claim.

This claim encompasses the following Quarter Section(s), Section(s), Township(s) and Range(s):

**NW ¼, NW ¼, SE ¼ &**

**SW ¼, NW ¼, SE ¼,**


**Section 3, T18N-R2W, G&SRM, Yavapai County, Arizona.**

Depicted on the attached claim map.

**THE NORTHEAST CORNER OF THIS CLAIM IS 1420'± SOUTH & 1980'± WEST OF THE NORTHEAST CORNER OF SECTION 3, T18N-R2W.**

Located, dated and posted on the ground this 17<sup>th</sup> day of March, 2016.

Drake Cement, LLC (Owner)

By:   
Jody A. Stone, RLS (Agent)

RECEIVED  
BLM AZ STATE OFFICE  
2016 APR 26 P 1:31  
PHOENIX, ARIZONA

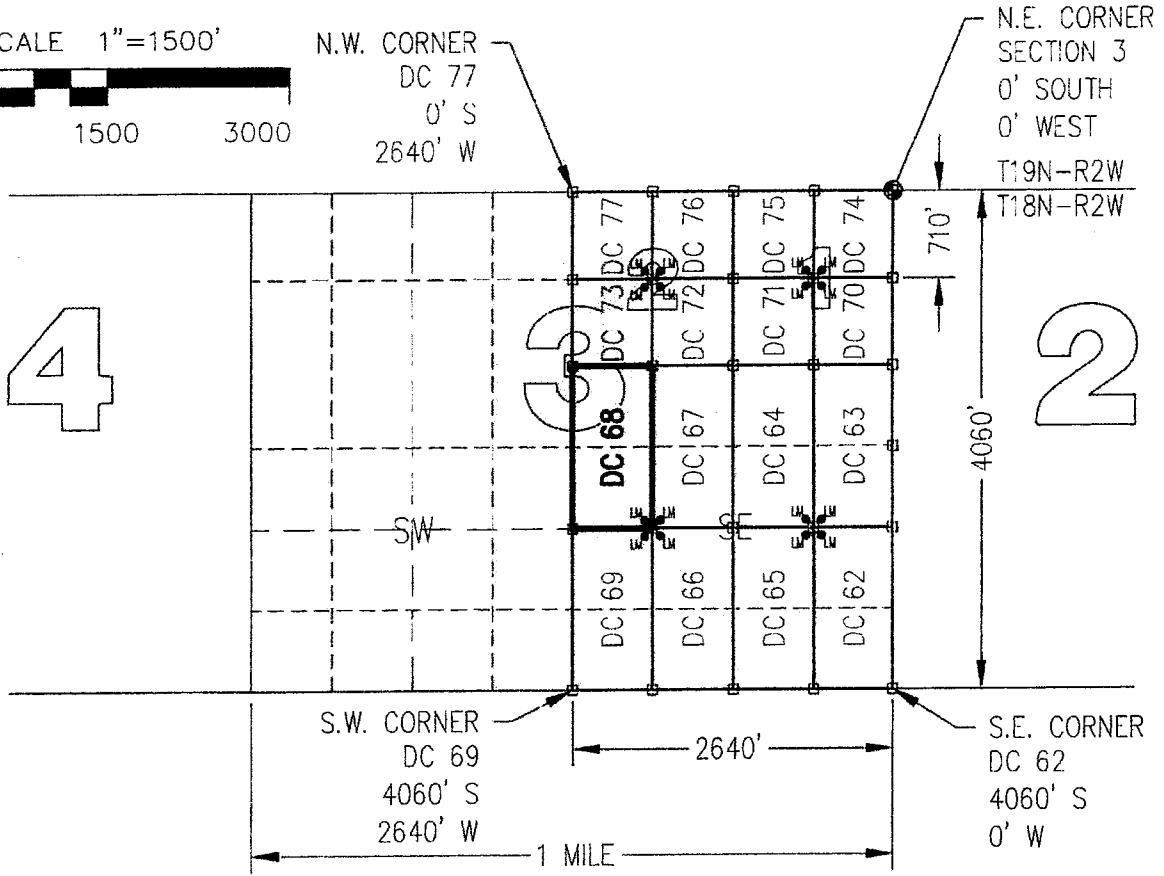
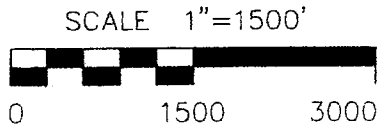
AN C 4 3 1 5 2 3

**"DC 68"**  
**PLACER MINING CLAIM**  
 NW1/4, NW1/4, SE1/4



&  
**SW1/4, NW1/4, SE1/4 OF SECTION 3**  
 T18N-R2W, G&SRM, YAVAPAI COUNTY, AZ  
 ALL CLAIMS ARE 1320' IN LENGTH & 660' IN WIDTH  
 EXCEPT:

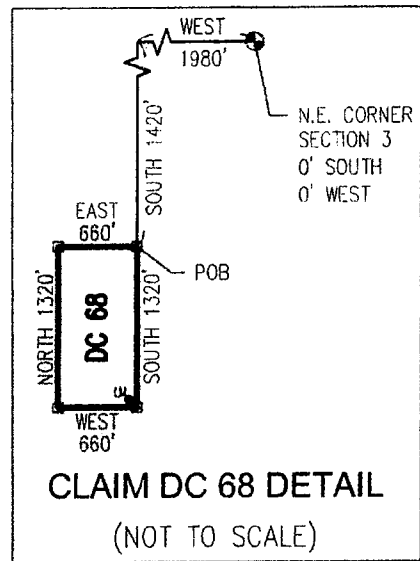
DC 70 THROUGH DC 77 = 710' IN LENGTH & 660' IN WIDTH



CLAIM ACREAGE = 20 1/2 ACRES

- ◻ INDICATES CORNER OF PLACER CLAIM. SET 2"x2"x5' WOODEN POST (TYPICAL).
- LM • INDICATES LOCATION MONUMENT. SET 2"x2"x5' WOODEN POST (INSIDE THE PLACER CLAIM) 4' BY 4' FROM A CORNER POST WITH A PLASTIC BOTTLE ATTACHED CONTAINING THE LOCATION NOTICE (TYPICAL).

LOCATORS: DRAKE CEMENT, LLC  
 5745 N Scottsdale Rd, Suite B-110,  
 Scottsdale, AZ 85250




ANCH37523



Return to:  
Mr. Marc A. Marra, Esq.  
Fennemore Craig, P.C.  
2394 E Camelback Rd, Suite 600  
Phoenix AZ 85016-3429

**LOCATION NOTICE FOR PLACER MINING CLAIM  
STATE OF ARIZONA, COUNTY OF YAVAPAI**

**NOTICE IS HEREBY GIVEN** that the **DC 68** Placer Mining claim has been located by:  
**DRAKE CEMENT, LLC**  
whose current mailing address is: 5745 N Scottsdale Rd,  
Suite B-110, Scottsdale, AZ 85250



This Placer mining claim consists of approximately **20** acres.  
The general course of this claim is **North to South** and it is situated in the Puntteney Mining District, Yavapai County, Arizona. This claim is **1320** feet in length and **660** feet in width. This claim is marked by five monuments, constructed of 2" x 2" wood posts extending 4' above the ground, one at each corner and one at the location monument for this claim.

The location monument on which this Location Notice is posted is situated within:  
**Section 3, Township 18 North, Range 2 West**, Gila and Salt River Meridian, Yavapai County, Arizona.


The location monument is set inside the **Southeast** corner of this claim, approximately 4' **West** of the **East** line of the claim and 4' **North** of the **South** line of the claim.

This claim encompasses the following Quarter Section(s), Section(s), Township(s) and Range(s):  
**NW ¼, NW ¼, SE ¼ &  
SW ¼, NW ¼, SE ¼,  
Section 3, T18N-R2W, G&SRM, Yavapai County, Arizona.**

Depicted on the attached claim map.

**THE NORTHEAST CORNER OF THIS CLAIM IS 1420'± SOUTH & 1980'± WEST OF THE NORTHEAST CORNER OF SECTION 3, T18N-R2W.**

Located, dated and posted on the ground this 17<sup>th</sup> day of March, 2016.

Drake Cement, LLC (Owner) By:   
Jody A. Stone, RLS (Agent)

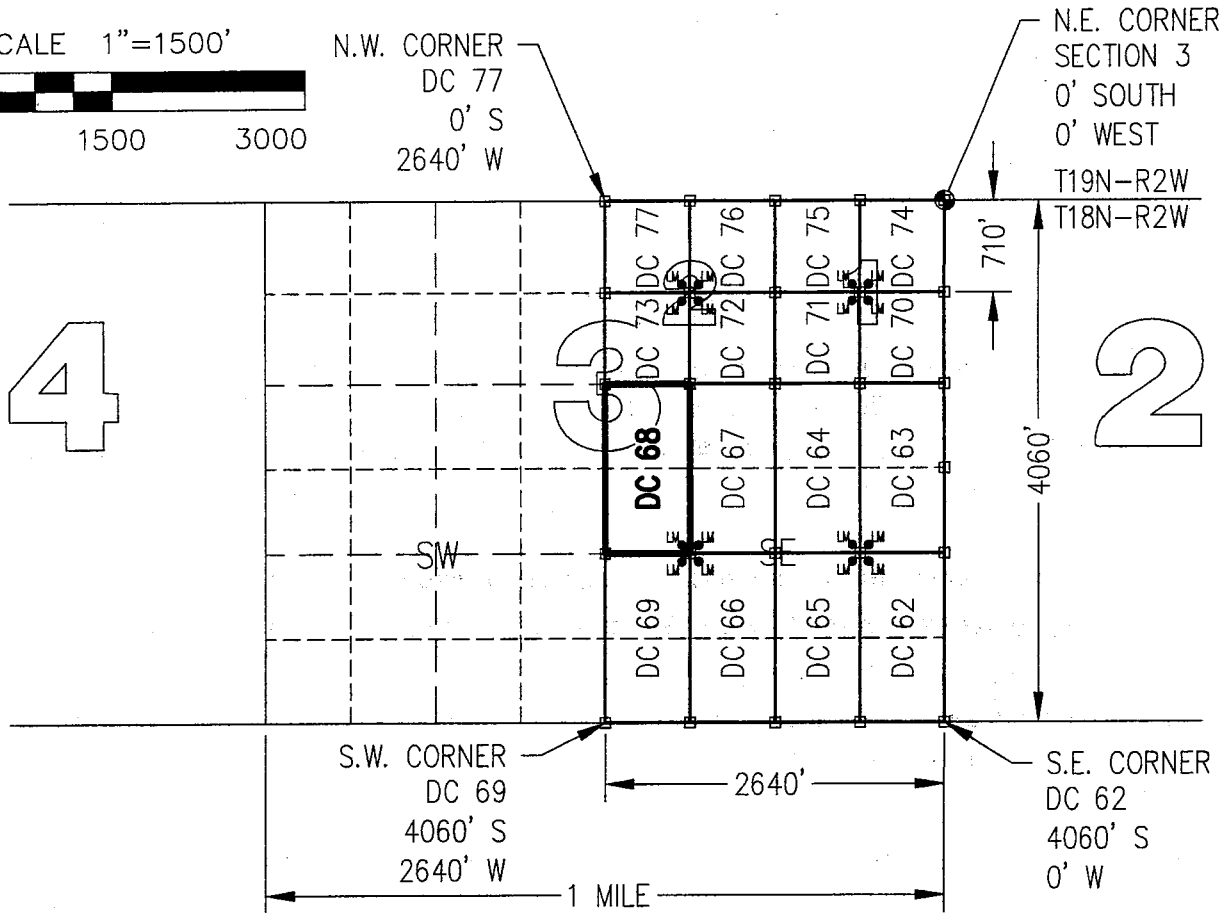
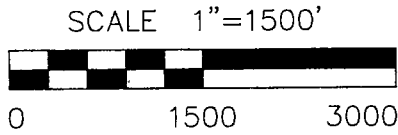
AMC437523

**"DC 68"**  
**PLACER MINING CLAIM**  
 NW1/4, NW1/4, SE1/4



&  
**SW1/4, NW1/4, SE1/4 OF SECTION 3**  
 T18N-R2W, G&SRM, YAVAPAI COUNTY, AZ  
 ALL CLAIMS ARE 1320' IN LENGTH & 660' IN WIDTH  
 EXCEPT:

DC 70 THROUGH DC 77 = 710' IN LENGTH & 660' IN WIDTH

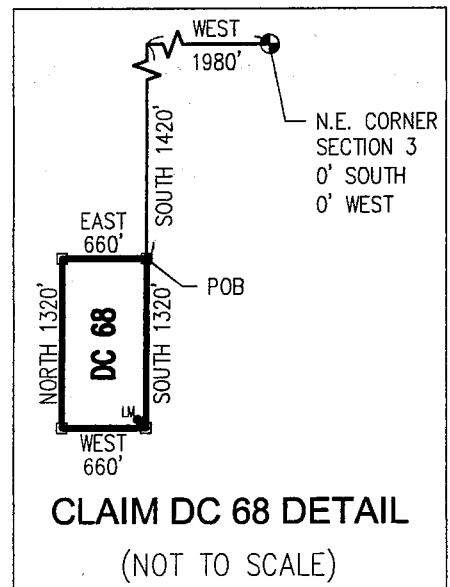


CLAIM ACREAGE = 20 +/- ACRES

□ INDICATES CORNER OF PLACER CLAIM.  
 SET 2"x2"x5' WOODEN POST (TYPICAL).

LM • INDICATES LOCATION MONUMENT. SET 2"x2"x5' WOODEN  
 POST (INSIDE THE PLACER CLAIM) 4' by 4' FROM A  
 CORNER POST WITH A PLASTIC BOTTLE ATTACHED  
 CONTAINING THE LOCATION NOTICE (TYPICAL).

LOCATORS: DRAKE CEMENT, LLC  
 5745 N Scottsdale Rd, Suite B-110,  
 Scottsdale, AZ 85250



**CLAIM DC 68 DETAIL**  
 (NOT TO SCALE)


AN0431523

Return to:  
Mr. Marc A. Marra, Esq.  
Fennemore Craig, P.C.  
2394 E Camelback Rd, Suite 600  
Phoenix AZ 85016-3429



**LOCATION NOTICE FOR PLACER MINING CLAIM  
STATE OF ARIZONA, COUNTY OF YAVAPAI**

**NOTICE IS HEREBY GIVEN** that the **DC 69** Placer Mining claim has been located by:  
**DRAKE CEMENT, LLC**  
whose current mailing address is: 5745 N Scottsdale Rd,  
Suite B-110, Scottsdale, AZ 85250



RECEIVED  
BLM AZ STATE OFFICE

This Placer mining claim consists of approximately **20** acres.

The general course of this claim is **North to South** and it is situated in the Puntteney Mining District, Yavapai County, Arizona. This claim is **1320** feet in length and **660** feet in width. This claim is marked by five monuments, constructed of 2" x 2" wood posts extending 4' above the ground, one at each corner and one at the location monument for this claim.

The location monument on which this Location Notice is posted is situated within:

**Section 3, Township 18 North, Range 2 West**, Gila and Salt River Meridian, Yavapai County, Arizona.

The location monument is set inside the **Northeast** corner of this claim, approximately 4' **West** of the **East** line of the claim and 4' **South** of the **North** line of the claim.

This claim encompasses the following Quarter Section(s), Section(s), Township(s) and Range(s):

**NW ¼, SW ¼, SE ¼ &**

**SW ¼, SW ¼, SE ¼,**


**Section 3, T18N-R2W, G&SRM, Yavapai County, Arizona.**

Depicted on the attached claim map.

**THE NORTHEAST CORNER OF THIS CLAIM IS 2740'± SOUTH & 1980'± WEST OF THE NORTHEAST CORNER OF SECTION 3, T18N-R2W.**

Located, dated and posted on the ground this 17<sup>th</sup> day of March, 2016.

Drake Cement, LLC (Owner)

By:   
Jody A. Stone, RLS (Agent)

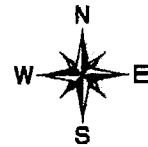
PHOENIX, ARIZONA

2016 APR 26 P 1:31

RECEIVED  
BLM AZ STATE OFFICE

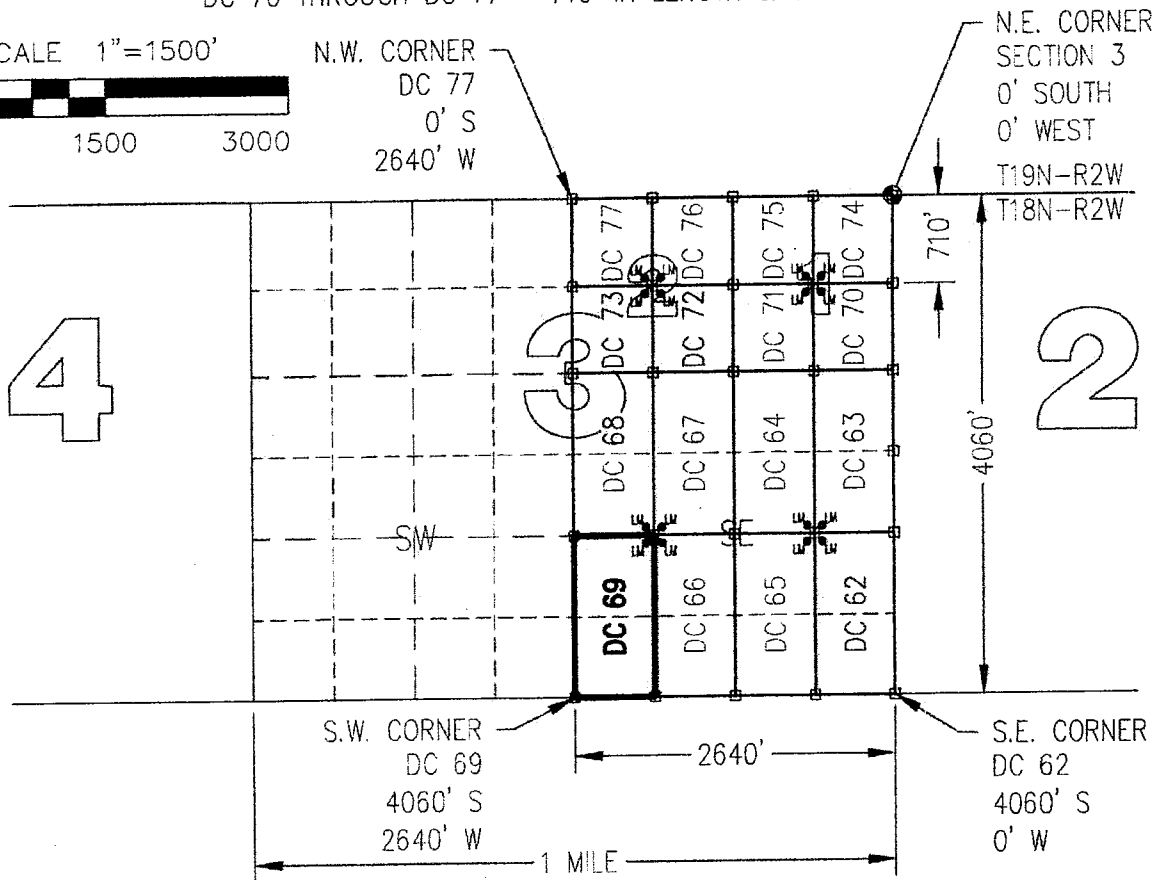
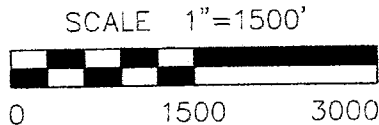
AMC437524

**"DC 69"**  
**PLACER MINING CLAIM**  
 NW1/4, SW1/4, SE1/4



&  
 SW1/4, SW1/4, SE1/4 OF SECTION 3  
 T18N-R2W, G&SRM, YAVAPAI COUNTY, AZ  
 ALL CLAIMS ARE 1320' IN LENGTH & 660' IN WIDTH  
 EXCEPT:

DC 70 THROUGH DC 77 = 710' IN LENGTH & 660' IN WIDTH

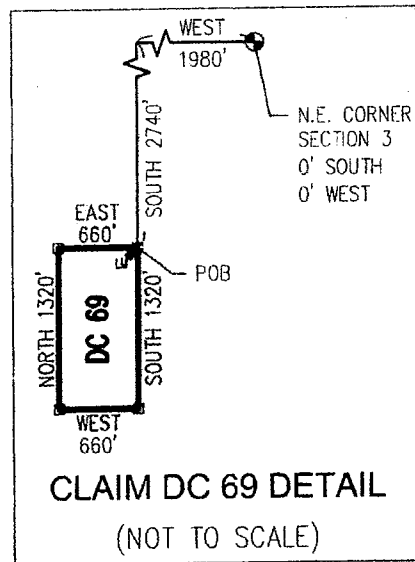


CLAIM ACREAGE = 20 +/- ACRES

□ INDICATES CORNER OF PLACER CLAIM.  
 SET 2"x2"x5' WOODEN POST (TYPICAL).

LM • INDICATES LOCATION MONUMENT. SET 2"x2"x5' WOODEN  
 POST (INSIDE THE PLACER CLAIM) 4' by 4' FROM A  
 CORNER POST WITH A PLASTIC BOTTLE ATTACHED  
 CONTAINING THE LOCATION NOTICE (TYPICAL).

LOCATORS: DRAKE CEMENT, LLC  
 5745 N Scottsdale Rd, Suite B-110,  
 Scottsdale, AZ 85250

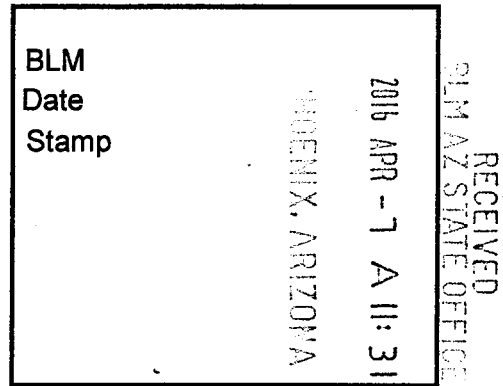


ANCH 37524

Return to:  
Mr. Marc A. Marra, Esq.  
Fennemore Craig, P.C.  
2394 E Camelback Rd, Suite 600  
Phoenix AZ 85016-3429

**LOCATION NOTICE FOR PLACER MINING CLAIM  
STATE OF ARIZONA, COUNTY OF YAVAPAI**

**NOTICE IS HEREBY GIVEN** that the **DC 69** Placer Mining claim has been located by:  
**DRAKE CEMENT, LLC**  
whose current mailing address is: 5745 N Scottsdale Rd,  
Suite B-110, Scottsdale, AZ 85250



This Placer mining claim consists of approximately **20** acres.  
The general course of this claim is **North to South** and it is situated in the Puntenney Mining District, Yavapai County, Arizona. This claim is **1320** feet in length and **660** feet in width. This claim is marked by five monuments, constructed of 2" x 2" wood posts extending 4' above the ground, one at each corner and one at the location monument for this claim.

The location monument on which this Location Notice is posted is situated within:  
**Section 3, Township 18 North, Range 2 West**, Gila and Salt River Meridian, Yavapai County, Arizona.

The location monument is set inside the **Northeast** corner of this claim, approximately 4' **West** of the **East** line of the claim and 4' **South** of the **North** line of the claim.

This claim encompasses the following Quarter Section(s), Section(s), Township(s) and Range(s):  
**NW ¼, SW ¼, SE ¼ &  
SW ¼, SW ¼, SE ¼,  
Section 3, T18N-R2W, G&SRM, Yavapai County, Arizona.**

Depicted on the attached claim map.

**THE NORTHEAST CORNER OF THIS CLAIM IS 2740'± SOUTH & 1980'± WEST OF THE NORTHEAST CORNER OF SECTION 3, T18N-R2W.**

Located, dated and posted on the ground this 17<sup>th</sup> day of March, 2016.

Drake Cement, LLC (Owner)

By:   
Jody A. Stone, RLS (Agent)

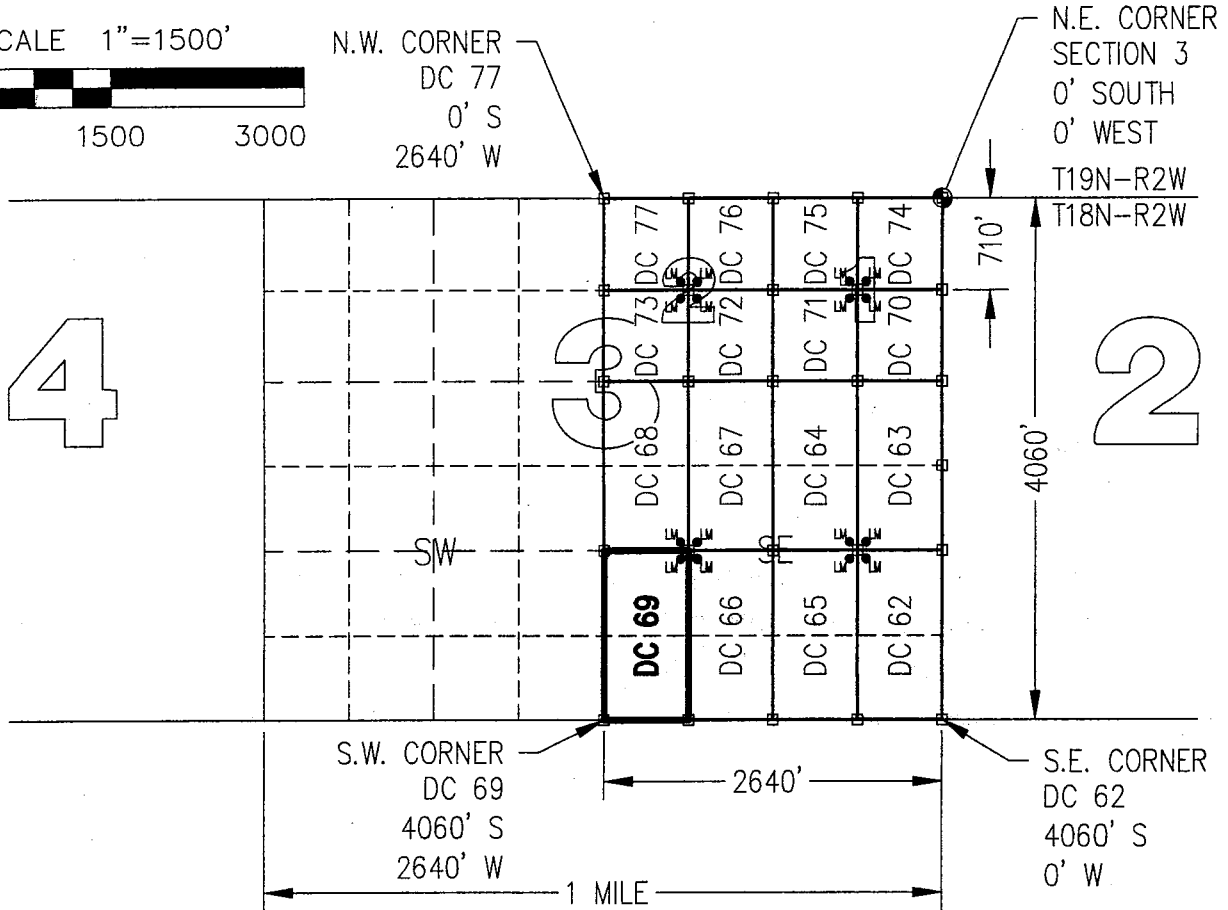

AMC 437524

**"DC 69"**  
**PLACER MINING CLAIM**  
 NW1/4, SW1/4, SE1/4



&  
**SW1/4, SW1/4, SE1/4 OF SECTION 3**  
 T18N-R2W, G&SRM, YAVAPAI COUNTY, AZ  
 ALL CLAIMS ARE 1320' IN LENGTH & 660' IN WIDTH  
 EXCEPT:

DC 70 THROUGH DC 77 = 710' IN LENGTH & 660' IN WIDTH

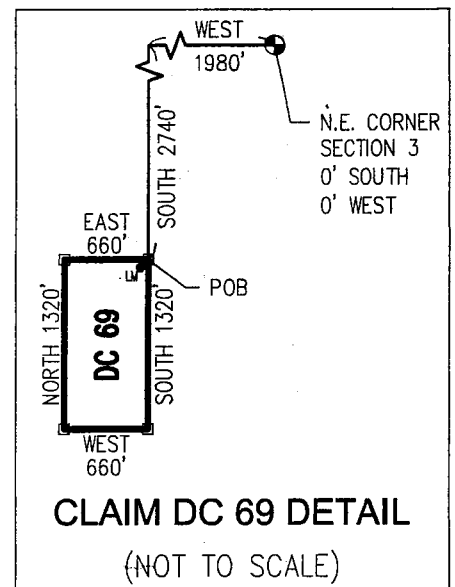


CLAIM ACREAGE = 20 +/- ACRES

□ INDICATES CORNER OF PLACER CLAIM.  
 SET 2"x2"x5' WOODEN POST (TYPICAL).

LM • INDICATES LOCATION MONUMENT. SET 2"x2"x5' WOODEN POST (INSIDE THE PLACER CLAIM) 4' by 4' FROM A CORNER POST WITH A PLASTIC BOTTLE ATTACHED CONTAINING THE LOCATION NOTICE (TYPICAL).

LOCATORS: DRAKE CEMENT, LLC  
 5745 N Scottsdale Rd, Suite B-110,  
 Scottsdale, AZ 85250




ANCH 31524

Return to:  
Mr. Marc A. Marra, Esq.  
Fennemore Craig, P.C.  
2394 E Camelback Rd, Suite 600  
Phoenix AZ 85016-3429



**LOCATION NOTICE FOR PLACER MINING CLAIM  
STATE OF ARIZONA, COUNTY OF YAVAPAI**

**NOTICE IS HEREBY GIVEN** that the *DC 70* Placer Mining claim has been located by:  
**DRAKE CEMENT, LLC**  
whose current mailing address is: 5745 N Scottsdale Rd,  
Suite B-110, Scottsdale, AZ 85250



This Placer mining claim consists of approximately **10.76** acres.

The general course of this claim is **North to South** and it is situated in the Puntteney Mining District, Yavapai County, Arizona. This claim is **710** feet in length and **660** feet in width. This claim is marked by five monuments, constructed of 2" x 2" wood posts extending 4' above the ground, one at each corner and one at the location monument for this claim.

The location monument on which this Location Notice is posted is situated within:

**Section 3, Township 18 North, Range 2 West**, Gila and Salt River Meridian, Yavapai County, Arizona.

The location monument is set inside the **Northwest** corner of this claim, approximately 4' **East** of the **West** line of the claim and 4' **South** of the **North** line of the claim.

This claim encompasses the following Quarter Section(s), Section(s), Township(s) and Range(s):

**SE ¼, LOT 1,**

**Section 3, T18N-R2W, G&SRM, Yavapai County, Arizona, as described by metes and bounds below:**


**Commencing at the Northeast corner of Section 3 T18N-R2W, Thence South 710 feet to the Northeast corner of this Claim and the Point of Beginning, Thence West 660 feet, Thence South 710 feet, Thence East 660 feet, Thence North 710 feet to the Point of Beginning.**

Depicted on the attached claim map.

**THE NORTHEAST CORNER OF THIS CLAIM IS 710'± SOUTH & 0'± WEST OF THE NORTHEAST CORNER OF SECTION 3, T18N-R2W.**

Located, dated and posted on the ground this 17<sup>th</sup> day of March, 2016.

Drake Cement, LLC (Owner)

By:   
Jody A. Stone, RLS (Agent)

PHOENIX, ARIZONA

2016 APR 26 P 1:31

RECEIVED  
BLM AZ STATE OFFICE

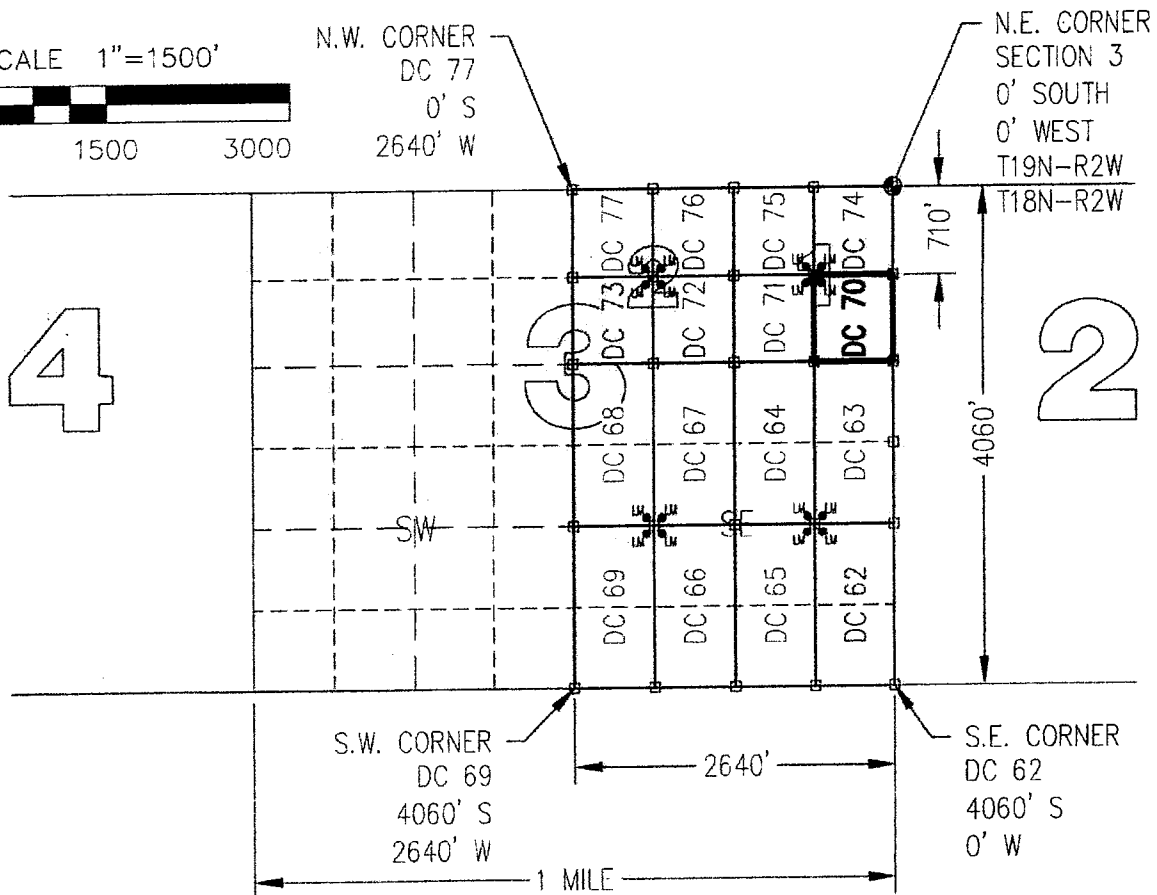
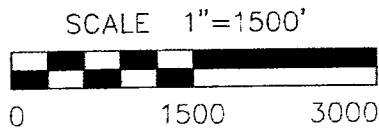
AHC437525

# "DC 70" PLACER MINING CLAIM SE1/4, LOT 1, SECTION 3



T18N-R2W, G&SRM, YAVAPAI COUNTY, AZ  
ALL CLAIMS ARE 1320' IN LENGTH & 660' IN WIDTH  
EXCEPT:

DC 70 THROUGH DC 77 = 710' IN LENGTH & 660' IN WIDTH

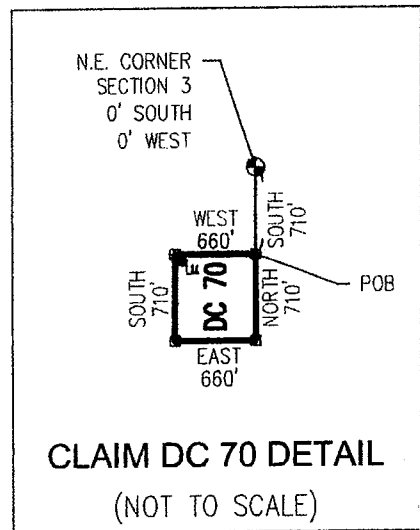


CLAIM ACRFAGF = 10.76 +/- ACRES

□ INDICATES CORNER OF PLACER CLAIM.  
SET 2"x2"x5' WOODEN POST (TYPICAL).

LM • INDICATES LOCATION MONUMENT. SET 2"x2"x5' WOODEN POST (INSIDE THE PLACER CLAIM) 4' by 4' FROM A CORNER POST WITH A PLASTIC BOTTLE ATTACHED CONTAINING THE LOCATION NOTICE (TYPICAL).

LOCATORS: DRAKE CEMENT, LLC  
5745 N Scottsdale Rd, Suite B-110,  
Scottsdale, AZ 85250




ANCH 31525



Return to:  
Mr. Marc A. Marra, Esq.  
Fennemore Craig, P.C.  
2394 E Camelback Rd, Suite 600  
Phoenix AZ 85016-3429

**LOCATION NOTICE FOR PLACER MINING CLAIM  
STATE OF ARIZONA, COUNTY OF YAVAPAI**

**NOTICE IS HEREBY GIVEN** that the **DC 70** Placer Mining claim has been located by:  
**DRAKE CEMENT, LLC**  
whose current mailing address is: 5745 N Scottsdale Rd,  
Suite B-110, Scottsdale, AZ 85250



This Placer mining claim consists of approximately **10.76** acres.

The general course of this claim is **North to South** and it is situated in the Puntenney Mining District, Yavapai County, Arizona. This claim is **710** feet in length and **660** feet in width. This claim is marked by five monuments, constructed of 2" x 2" wood posts extending 4' above the ground, one at each corner and one at the location monument for this claim.

The location monument on which this Location Notice is posted is situated within:

**Section 3, Township 18 North, Range 2 West**, Gila and Salt River Meridian, Yavapai County, Arizona.

The location monument is set inside the **Northwest** corner of this claim, approximately 4' **East** of the **West** line of the claim and 4' **South** of the **North** line of the claim.

This claim encompasses the following Quarter Section(s), Section(s), Township(s) and Range(s):

**SE ¼, LOT 1,**

**Section 3, T18N-R2W, G&SRM, Yavapai County, Arizona, as described by metes and bounds below:**

**Commencing at the Northeast corner of Section 3 T18N-R2W, Thence South 710 feet to the Northeast corner of this Claim and the Point of Beginning, Thence West 660 feet, Thence South 710 feet, Thence East 660 feet, Thence North 710 feet to the Point of Beginning.**

Depicted on the attached claim map.

**THE NORTHEAST CORNER OF THIS CLAIM IS 710'± SOUTH & 0'± WEST OF THE NORTHEAST CORNER OF SECTION 3, T18N-R2W.**

Located, dated and posted on the ground this 17<sup>th</sup> day of March, 2016.

Drake Cement, LLC (Owner)

By:   
Jody A. Stone, RLS (Agent)

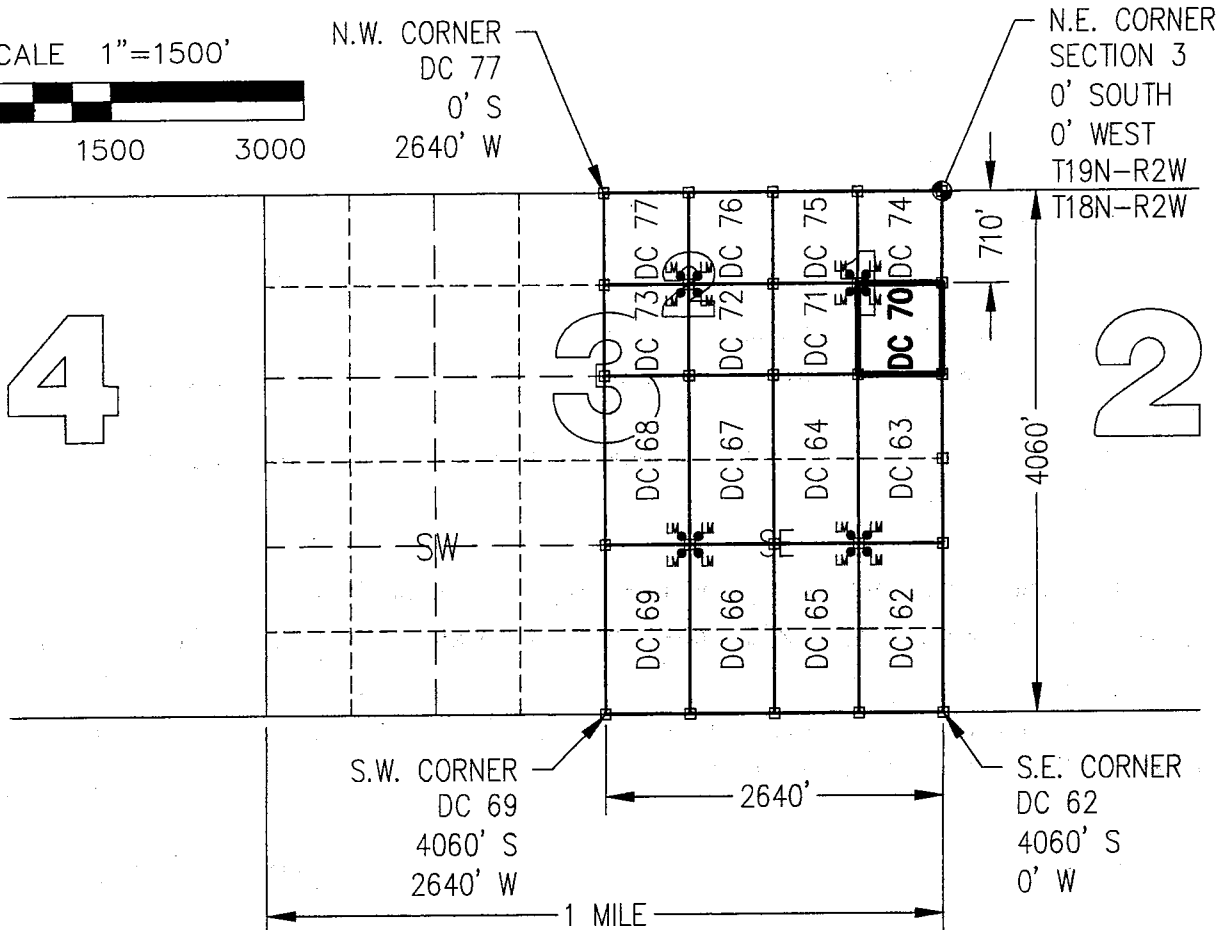
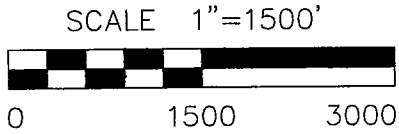
AHC1437525

# "DC 70" PLACER MINING CLAIM SE1/4, LOT 1, SECTION 3



T18N-R2W, G&SRM, YAVAPAI COUNTY, AZ  
ALL CLAIMS ARE 1320' IN LENGTH & 660' IN WIDTH  
EXCEPT:

DC 70 THROUGH DC 77 = 710' IN LENGTH & 660' IN WIDTH

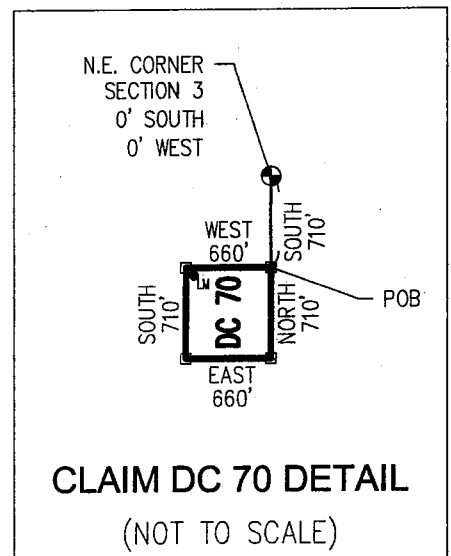


CLAIM ACREAGE = 10.76 +/- ACRES

□ INDICATES CORNER OF PLACER CLAIM.  
SET 2"x2"x5' WOODEN POST (TYPICAL).

LM • INDICATES LOCATION MONUMENT. SET 2"x2"x5' WOODEN POST (INSIDE THE PLACER CLAIM) 4' by 4' FROM A CORNER POST WITH A PLASTIC BOTTLE ATTACHED CONTAINING THE LOCATION NOTICE (TYPICAL).

LOCATORS: DRAKE CEMENT, LLC  
5745 N Scottsdale Rd, Suite B-110,  
Scottsdale, AZ 85250



ANCL 37525

Return to:  
Mr. Marc A. Marra, Esq.  
Fennemore Craig, P.C.  
2394 E Camelback Rd, Suite 600  
Phoenix AZ 85016-3429



**LOCATION NOTICE FOR PLACER MINING CLAIM  
STATE OF ARIZONA, COUNTY OF YAVAPAI**

**NOTICE IS HEREBY GIVEN** that the **DC 71** Placer Mining claim has been located by:  
**DRAKE CEMENT, LLC**  
whose current mailing address is: 5745 N Scottsdale Rd,  
Suite B-110, Scottsdale, AZ 85250

BLM Date Stamp	2016 APR -7 A 11:31 PHOENIX, ARIZONA	RECEIVED BLM AZ STATE OFFICE
----------------------	---	---------------------------------

This Placer mining claim consists of approximately **10.76** acres.

The general course of this claim is **North to South** and it is situated in the Puntteney Mining District, Yavapai County, Arizona. This claim is **710** feet in length and **660** feet in width. This claim is marked by five monuments, constructed of 2" x 2" wood posts extending 4' above the ground, one at each corner and one at the location monument for this claim.

The location monument on which this Location Notice is posted is situated within:

**Section 3, Township 18 North, Range 2 West**, Gila and Salt River Meridian, Yavapai County, Arizona.

The location monument is set inside the **Northeast** corner of this claim, approximately 4' **West** of the **East** line of the claim and 4' **South** of the **North** line of the claim.

This claim encompasses the following Quarter Section(s), Section(s), Township(s) and Range(s):

**SW ¼, LOT 1,**

**Section 3, T18N-R2W, G&SRM, Yavapai County, Arizona, as described by metes and bounds below:**

**Commencing at the Northeast corner of Section 3 T18N-R2W, Thence West 660 feet, Thence South 710 feet to the Northeast corner of this Claim and the Point of Beginning, Thence West 660 feet, Thence South 710 feet, Thence East 660 feet, Thence North 710 feet to the Point of Beginning.**

Depicted on the attached claim map.

**THE NORTHEAST CORNER OF THIS CLAIM IS 710'± SOUTH & 660'± WEST OF THE NORTHEAST CORNER OF SECTION 3, T18N-R2W.**

Located, dated and posted on the ground this 17<sup>th</sup> day of March, 2016.


Drake Cement, LLC (Owner)

By:   
Jedy A. Stone, RLS (Agent)

RECEIVED  
BLM AZ STATE OFFICE  
2016 APR 26 P 11:31  
PHOENIX, ARIZONA

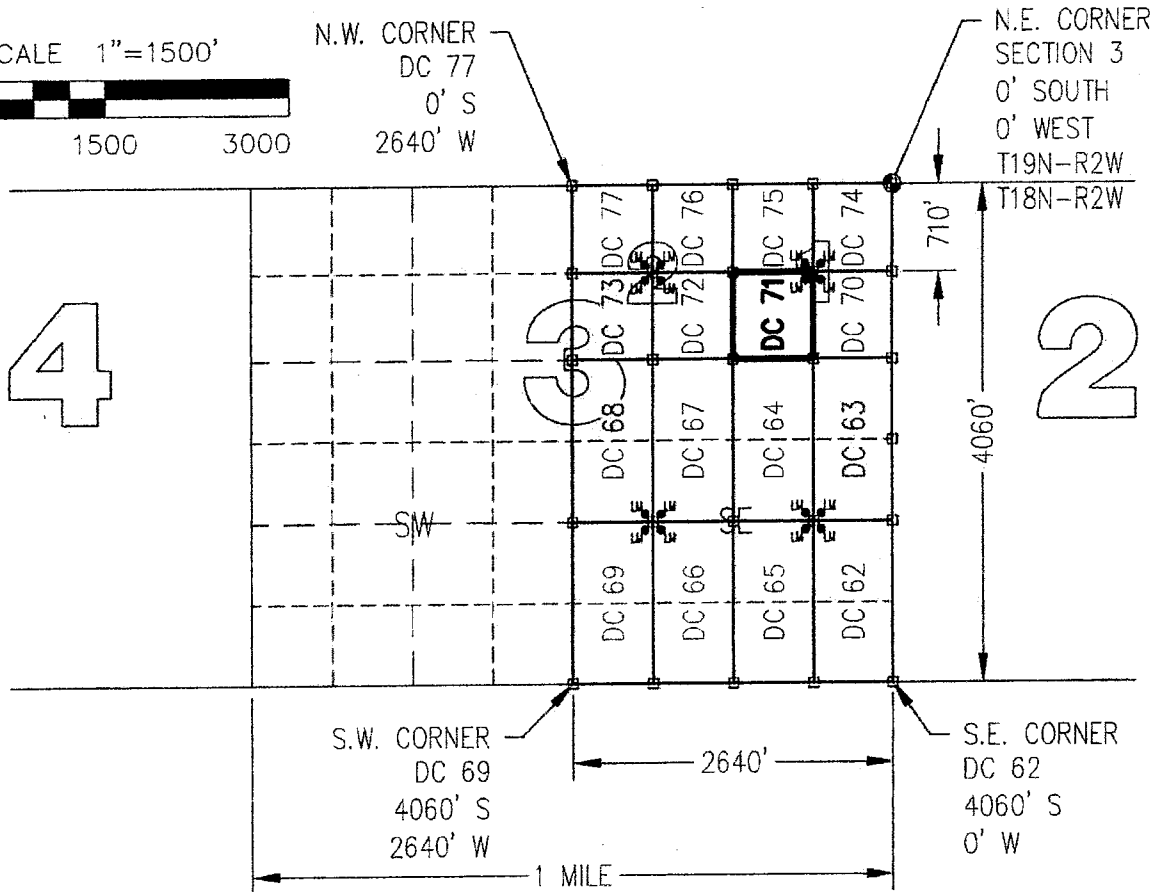
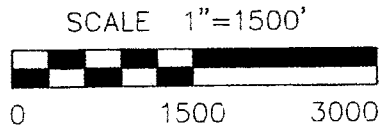
AHC437526

**"DC 71"**  
**PLACER MINING CLAIM**  
**SW1/4, LOT 1, SECTION 3**



T18N-R2W, G&SRM, YAVAPAI COUNTY, AZ  
 ALL CLAIMS ARE 1320' IN LENGTH & 660' IN WIDTH  
 EXCEPT:

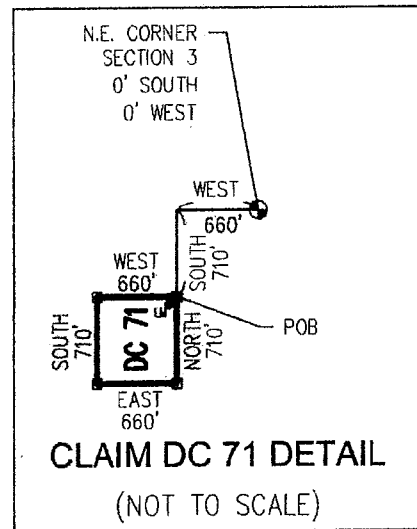
DC 70 THROUGH DC 77 = 710' IN LENGTH & 660' IN WIDTH



CLAIM ACREAGE = 10.76 +/- ACRES

- INDICATES CORNER OF PLACER CLAIM. SET 2"x2"x5' WOODEN POST (TYPICAL).
- LM • INDICATES LOCATION MONUMENT. SET 2"x2"x5' WOODEN POST (INSIDE THE PLACER CLAIM) 4' by 4' FROM A CORNER POST WITH A PLASTIC BOTTLE ATTACHED CONTAINING THE LOCATION NOTICE (TYPICAL).

LOCATORS: DRAKE CEMENT, LLC  
 5745 N Scottsdale Rd, Suite B-110,  
 Scottsdale, AZ 85250




ANCL137526

Return to:  
Mr. Marc A. Marra, Esq.  
Fennemore Craig, P.C.  
2394 E Camelback Rd, Suite 600  
Phoenix AZ 85016-3429

**LOCATION NOTICE FOR PLACER MINING CLAIM  
STATE OF ARIZONA, COUNTY OF YAVAPAI**

**NOTICE IS HEREBY GIVEN** that the **DC 71** Placer Mining claim has been located by:  
**DRAKE CEMENT, LLC**  
whose current mailing address is: 5745 N Scottsdale Rd,  
Suite B-110, Scottsdale, AZ 85250



This Placer mining claim consists of approximately **10.76** acres.

The general course of this claim is **North to South** and it is situated in the Puntenney Mining District, Yavapai County, Arizona. This claim is **710** feet in length and **660** feet in width. This claim is marked by five monuments, constructed of 2" x 2" wood posts extending 4' above the ground, one at each corner and one at the location monument for this claim.

The location monument on which this Location Notice is posted is situated within:  
**Section 3, Township 18 North, Range 2 West**, Gila and Salt River Meridian, Yavapai County, Arizona.

The location monument is set inside the **Northeast** corner of this claim, approximately 4' **West** of the **East** line of the claim and 4' **South** of the **North** line of the claim.


This claim encompasses the following Quarter Section(s), Section(s), Township(s) and Range(s):  
**SW ¼, LOT 1,**

**Section 3, T18N-R2W, G&SRM, Yavapai County, Arizona, as described by metes and bounds below:  
Commencing at the Northeast corner of Section 3 T18N-R2W, Thence West 660 feet, Thence South 710 feet to the Northeast corner of this Claim and the Point of Beginning, Thence West 660 feet, Thence South 710 feet, Thence East 660 feet, Thence North 710 feet to the Point of Beginning.**

Depicted on the attached claim map.

**THE NORTHEAST CORNER OF THIS CLAIM IS 710'± SOUTH & 660'± WEST OF THE NORTHEAST CORNER OF SECTION 3, T18N-R2W.**

Located, dated and posted on the ground this 17<sup>th</sup> day of March, 2016.

Drake Cement, LLC (Owner) By:   
Jody A. Stone, RLS (Agent)

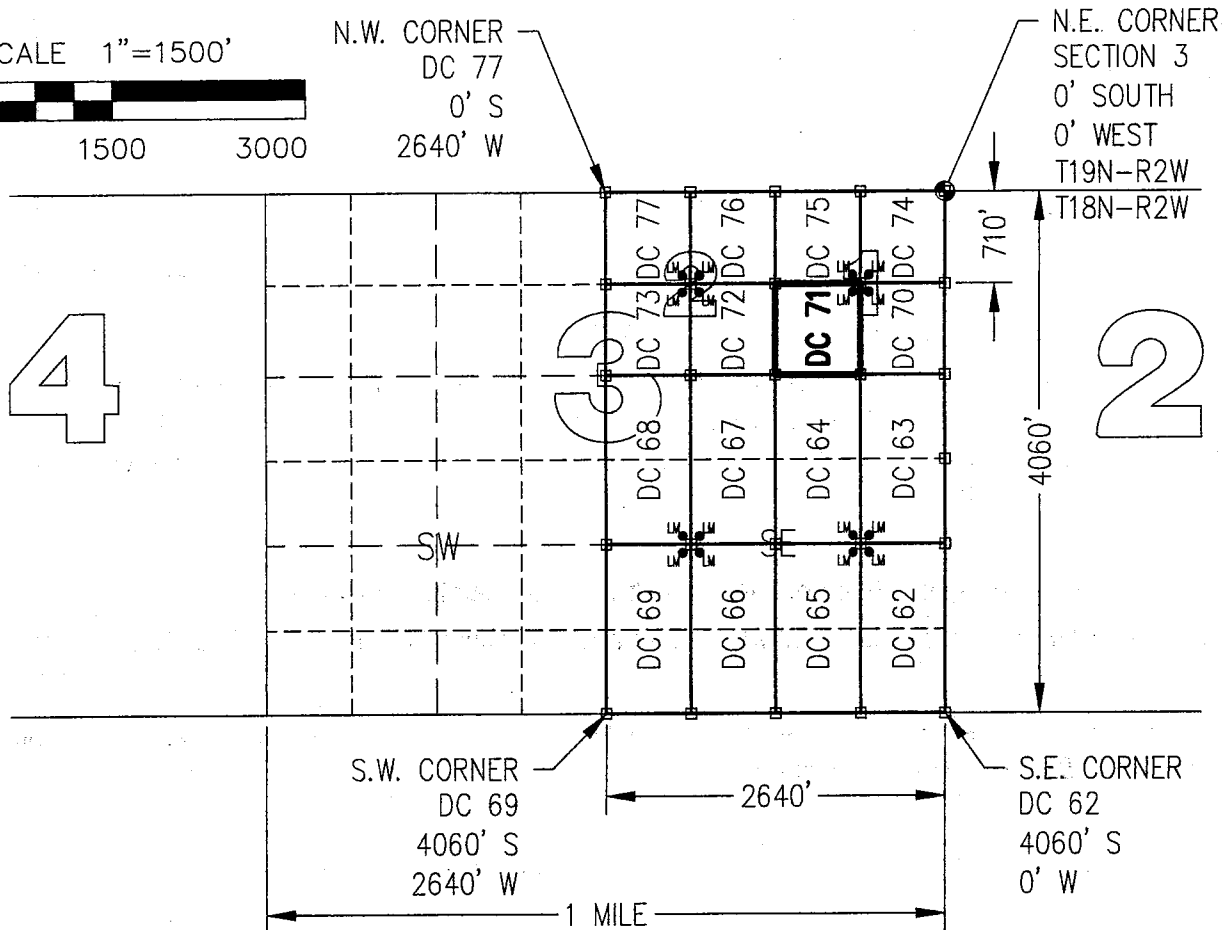
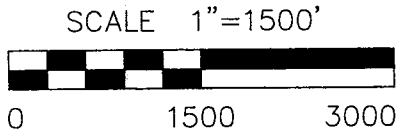
AN0437526

# "DC 71" PLACER MINING CLAIM SW1/4, LOT 1, SECTION 3



T18N-R2W, G&SRM, YAVAPAI COUNTY, AZ  
ALL CLAIMS ARE 1320' IN LENGTH & 660' IN WIDTH  
EXCEPT:

DC 70 THROUGH DC 77 = 710' IN LENGTH & 660' IN WIDTH

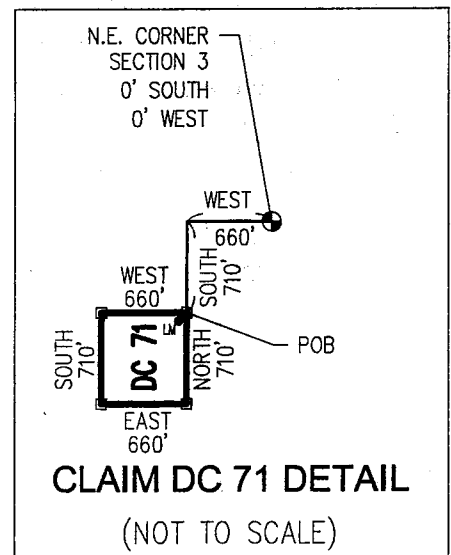


CLAIM ACREAGE = 10.76 +/- ACRES

□ INDICATES CORNER OF PLACER CLAIM.  
SET 2"x2"x5' WOODEN POST (TYPICAL).

LM • INDICATES LOCATION MONUMENT. SET 2"x2"x5' WOODEN  
POST (INSIDE THE PLACER CLAIM) 4' by 4' FROM A  
CORNER POST WITH A PLASTIC BOTTLE ATTACHED  
CONTAINING THE LOCATION NOTICE (TYPICAL).

LOCATORS: DRAKE CEMENT, LLC  
5745 N Scottsdale Rd, Suite B-110,  
Scottsdale, AZ 85250




ANCI 37529

Return to:  
Mr. Marc A. Marra, Esq.  
Fennemore Craig, P.C.  
2394 E Camelback Rd, Suite 600  
Phoenix AZ 85016-3429



**LOCATION NOTICE FOR PLACER MINING CLAIM  
STATE OF ARIZONA, COUNTY OF YAVAPAI**

**NOTICE IS HEREBY GIVEN** that the **DC 72 Placer** Mining claim has been located by:  
**DRAKE CEMENT, LLC**  
whose current mailing address is: 5745 N Scottsdale Rd,  
Suite B-110, Scottsdale, AZ 85250



RECEIVED  
BLM AZ STATE OFFICE

This Placer mining claim consists of approximately **10.76** acres.

The general course of this claim is **North to South** and it is situated in the Puntenney Mining District, Yavapai County, Arizona. This claim is **710** feet in length and **660** feet in width. This claim is marked by five monuments, constructed of 2" x 2" wood posts extending 4' above the ground, one at each corner and one at the location monument for this claim.

The location monument on which this Location Notice is posted is situated within:

**Section 3, Township 18 North, Range 2 West**, Gila and Salt River Meridian, Yavapai County, Arizona.

The location monument is set inside the **Northwest** corner of this claim, approximately 4' **East** of the **West** line of the claim and 4' **South** of the **North** line of the claim.

This claim encompasses the following Quarter Section(s), Section(s), Township(s) and Range(s):

**SE ¼, LOT 2,**

**Section 3, T18N-R2W, G&SRM, Yavapai County, Arizona, as described by metes and bounds below:**


**Commencing at the Northeast corner of Section 3 T18N-R2W, Thence West 1320 feet, Thence South 710 feet to the Northeast corner of this Claim and the Point of Beginning, Thence West 660 feet, Thence South 710 feet, Thence East 660 feet, Thence North 710 feet to the Point of Beginning.**

Depicted on the attached claim map.

**THE NORTHEAST CORNER OF THIS CLAIM IS 710'± SOUTH & 1320'± WEST OF THE NORTHEAST CORNER OF SECTION 3, T18N-R2W.**

Located, dated and posted on the ground this 17<sup>th</sup> day of March, 2016.

Drake Cement, LLC (Owner)

By:   
Jody A. Stone, RLS (Agent)

PHOENIX, ARIZONA

2016 APR 26 P 1: 31

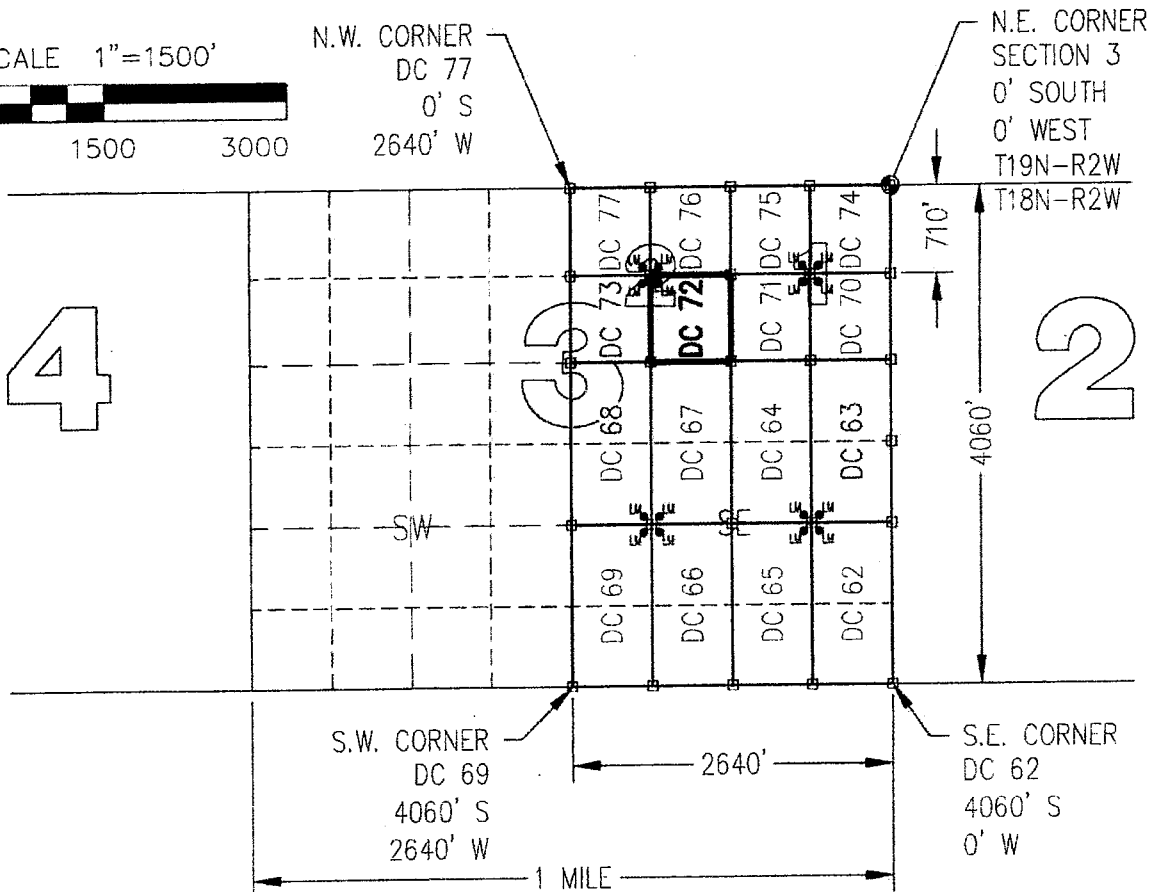
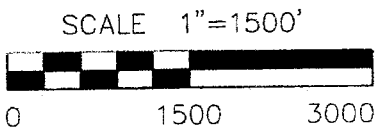
RECEIVED  
BLM AZ STATE OFFICE

AMC 437527

**"DC 72"  
PLACER MINING CLAIM  
SE1/4, LOT 2, SECTION 3**



T18N-R2W, G&SRM, YAVAPAI COUNTY, AZ  
ALL CLAIMS ARE 1320' IN LENGTH & 660' IN WIDTH  
EXCEPT:  
DC 70 THROUGH DC 77 = 710' IN LENGTH & 660' IN WIDTH

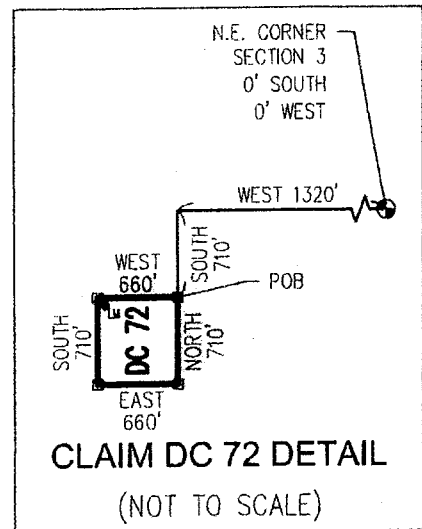


CLAIM ACREAGE = 10.76 +/- ACRES

□ INDICATES CORNER OF PLACER CLAIM.  
SET 2"x2"x5' WOODEN POST (TYPICAL).

LM • INDICATES LOCATION MONUMENT. SET 2"x2"x5' WOODEN POST (INSIDE THE PLACER CLAIM) 4' by 4' FROM A CORNER POST WITH A PLASTIC BOTTLE ATTACHED CONTAINING THE LOCATION NOTICE (TYPICAL).

LOCATORS: DRAKE CEMENT, LLC  
5745 N Scottsdale Rd, Suite B-110,  
Scottsdale, AZ 85250



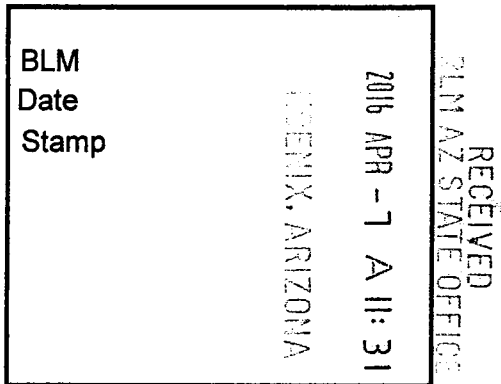
AMC437527



Return to:  
Mr. Marc A. Marra, Esq.  
Fennemore Craig, P.C.  
2394 E Camelback Rd, Suite 600  
Phoenix AZ 85016-3429

**LOCATION NOTICE FOR PLACER MINING CLAIM  
STATE OF ARIZONA, COUNTY OF YAVAPAI**

**NOTICE IS HEREBY GIVEN** that the **DC 72** Placer Mining claim has been located by:  
**DRAKE CEMENT, LLC**  
whose current mailing address is: 5745 N Scottsdale Rd,  
Suite B-110, Scottsdale, AZ 85250



This Placer mining claim consists of approximately **10.76** acres.

The general course of this claim is **North to South** and it is situated in the Puntenney Mining District, Yavapai County, Arizona. This claim is **710** feet in length and **660** feet in width. This claim is marked by five monuments, constructed of 2" x 2" wood posts extending 4' above the ground, one at each corner and one at the location monument for this claim.

The location monument on which this Location Notice is posted is situated within:  
**Section 3, Township 18 North, Range 2 West**, Gila and Salt River Meridian, Yavapai County, Arizona.

The location monument is set inside the **Northwest** corner of this claim, approximately 4' **East** of the **West** line of the claim and 4' **South** of the **North** line of the claim.


This claim encompasses the following Quarter Section(s), Section(s), Township(s) and Range(s):  
**SE ¼, LOT 2,**

**Section 3, T18N-R2W, G&SRM, Yavapai County, Arizona, as described by metes and bounds below:  
Commencing at the Northeast corner of Section 3 T18N-R2W, Thence West 1320 feet, Thence South 710 feet to the Northeast corner of this Claim and the Point of Beginning, Thence West 660 feet, Thence South 710 feet, Thence East 660 feet, Thence North 710 feet to the Point of Beginning.**  
Depicted on the attached claim map.

**THE NORTHEAST CORNER OF THIS CLAIM IS 710'± SOUTH & 1320'± WEST OF THE NORTHEAST CORNER OF SECTION 3, T18N-R2W.**

Located, dated and posted on the ground this 17<sup>th</sup> day of March, 2016.

Drake Cement, LLC (Owner)

By:   
Jedy A. Stone, RLS (Agent)

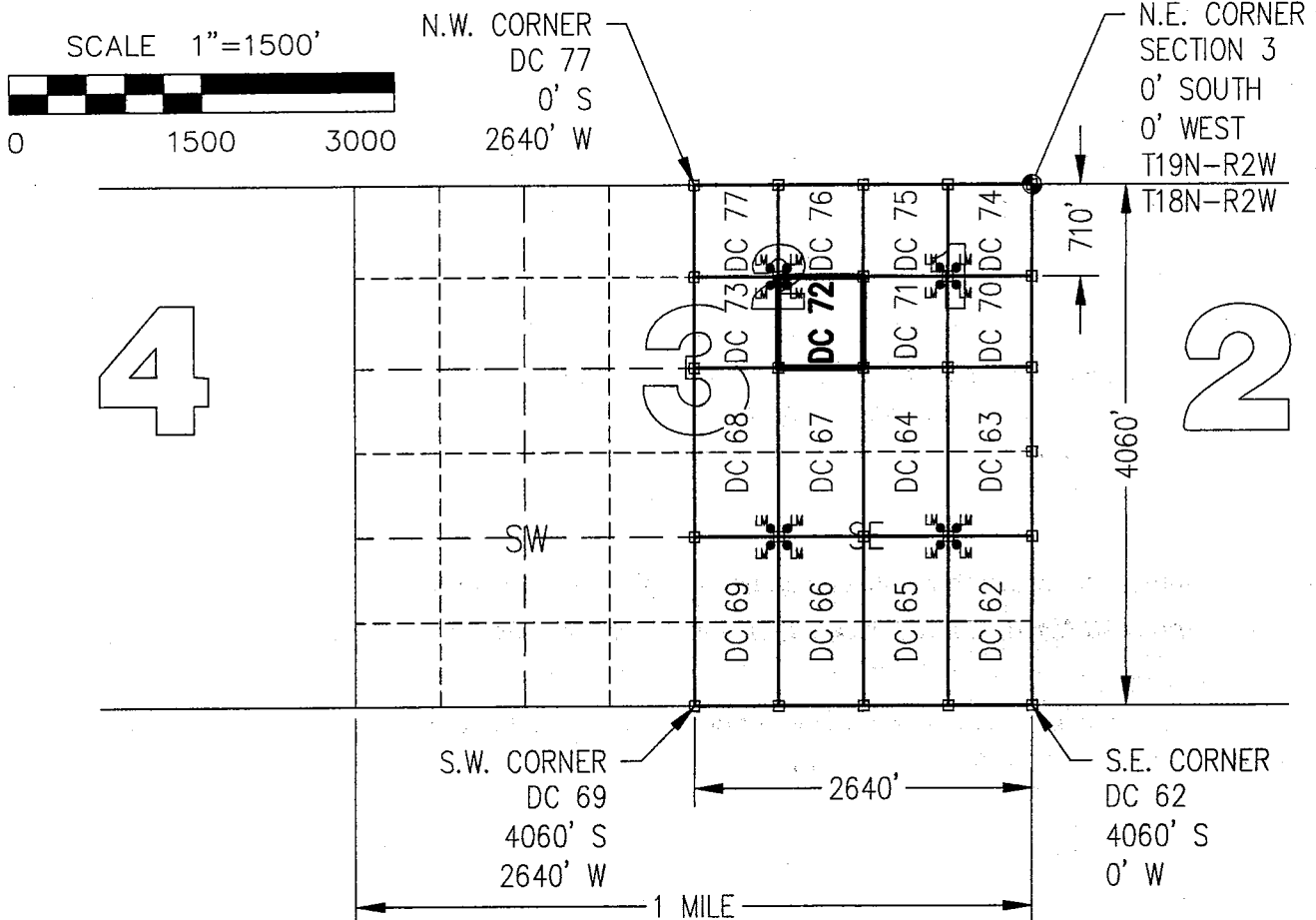
AMC137527

# "DC 72" PLACER MINING CLAIM SE1/4, LOT 2, SECTION 3



T18N-R2W, G&SRM, YAVAPAI COUNTY, AZ  
ALL CLAIMS ARE 1320' IN LENGTH & 660' IN WIDTH  
EXCEPT: .

DC 70 THROUGH DC 77 = 710' IN LENGTH & 660' IN WIDTH

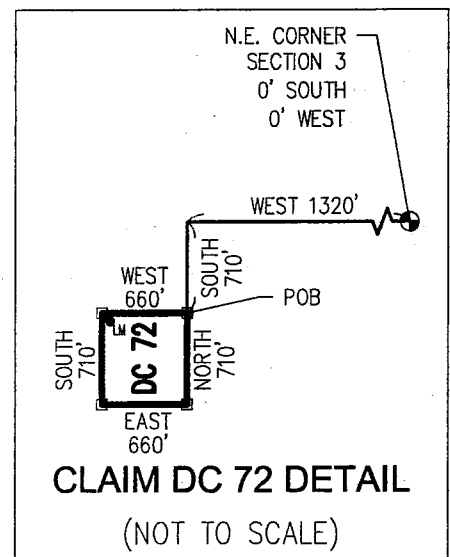


CLAIM ACREAGE = 10.76 +/- ACRES

□ INDICATES CORNER OF PLACER CLAIM.  
SET 2"x2"x5' WOODEN POST (TYPICAL).

LM • INDICATES LOCATION MONUMENT. SET 2"x2"x5' WOODEN  
POST (INSIDE THE PLACER CLAIM) 4' by 4' FROM A  
CORNER POST WITH A PLASTIC BOTTLE ATTACHED  
CONTAINING THE LOCATION NOTICE (TYPICAL).

LOCATORS: DRAKE CEMENT, LLC  
5745 N Scottsdale Rd, Suite B-110,  
Scottsdale, AZ 85250




AN04315271

Return to:  
Mr. Marc A. Marra, Esq.  
Fennemore Craig, P.C.  
2394 E Camelback Rd, Suite 600  
Phoenix AZ 85016-3429



**LOCATION NOTICE FOR PLACER MINING CLAIM  
STATE OF ARIZONA, COUNTY OF YAVAPAI**

**NOTICE IS HEREBY GIVEN** that the *DC 73* Placer Mining claim has been located by:  
**DRAKE CEMENT, LLC**  
whose current mailing address is: 5745 N Scottsdale Rd,  
Suite B-110, Scottsdale, AZ 85250



RECEIVED  
BLM STATE OFFICE

This Placer mining claim consists of approximately **10.76** acres.

The general course of this claim is **North to South** and it is situated in the Puntenney Mining District, Yavapai County, Arizona. This claim is **710** feet in length and **660** feet in width. This claim is marked by five monuments, constructed of 2" x 2" wood posts extending 4' above the ground, one at each corner and one at the location monument for this claim.

The location monument on which this Location Notice is posted is situated within:

**Section 3, Township 18 North, Range 2 West**, Gila and Salt River Meridian, Yavapai County, Arizona.

The location monument is set inside the **Northeast** corner of this claim, approximately 4' **West** of the **East** line of the claim and 4' **South** of the **North** line of the claim.

This claim encompasses the following Quarter Section(s), Section(s), Township(s) and Range(s):

**SW ¼, LOT 2,**

**Section 3, T18N-R2W, G&SRM, Yavapai County, Arizona, as described by metes and bounds below:**


**Commencing at the Northeast corner of Section 3 T18N-R2W, Thence West 1980 feet, Thence South 710 feet to the Northeast corner of this Claim and the Point of Beginning, Thence West 660 feet, Thence South 710 feet, Thence East 660 feet, Thence North 710 feet to the Point of Beginning.**

Depicted on the attached claim map.

**THE NORTHEAST CORNER OF THIS CLAIM IS 710'± SOUTH & 1980'± WEST OF THE NORTHEAST CORNER OF SECTION 3, T18N-R2W.**

Located, dated and posted on the ground this 17<sup>th</sup> day of March, 2016.

Drake Cement, LLC (Owner)

By:   
Jody A. Stone, RLS (Agent)

PHOENIX, ARIZONA

2016 APR 26 P 1:31

RECEIVED  
BLM AZ STATE OFFICE

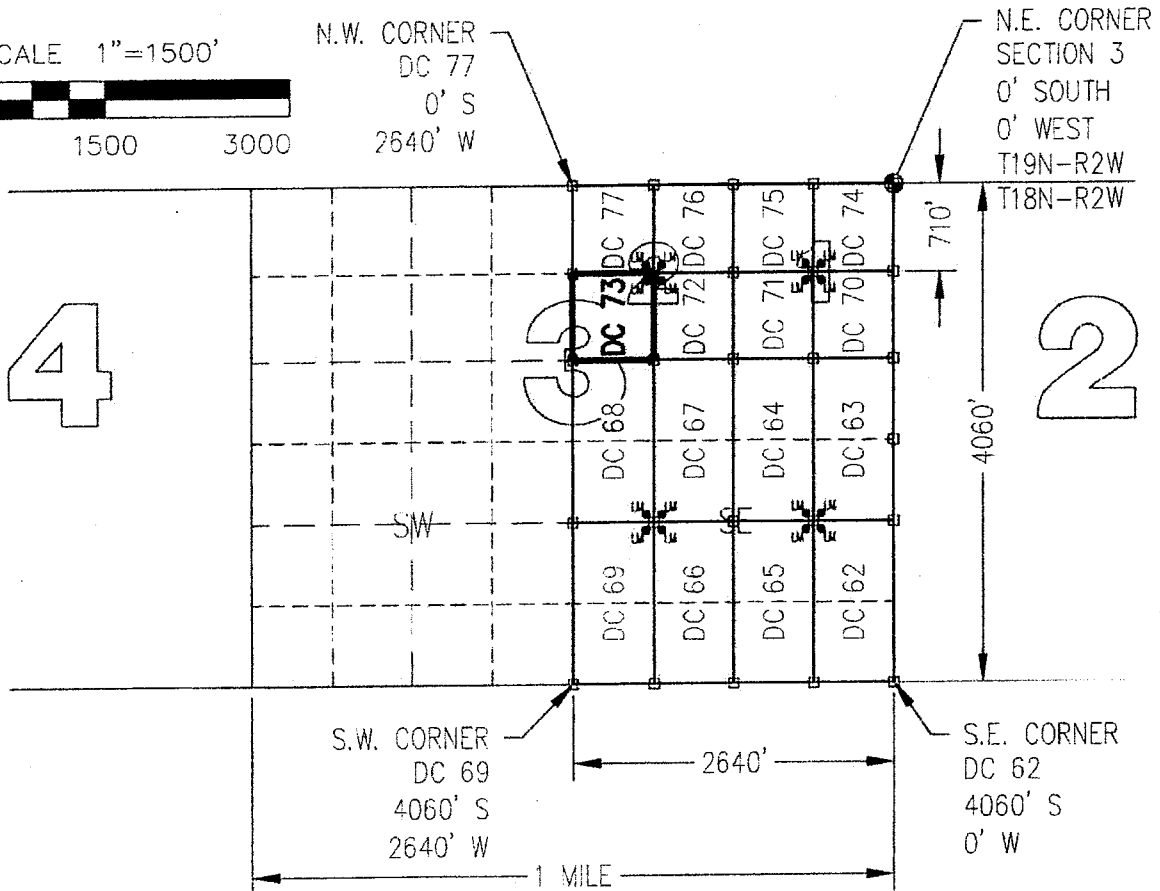
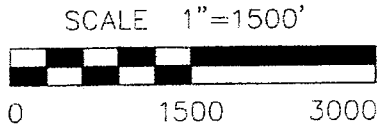
AHC431528

**"DC 73"  
PLACER MINING CLAIM  
SW1/4, LOT 2, SECTION 3**



T18N-R2W, G&SRM, YAVAPAI COUNTY, AZ  
ALL CLAIMS ARE 1320' IN LENGTH & 660' IN WIDTH  
EXCEPT:

DC 70 THROUGH DC 77 = 710' IN LENGTH & 660' IN WIDTH

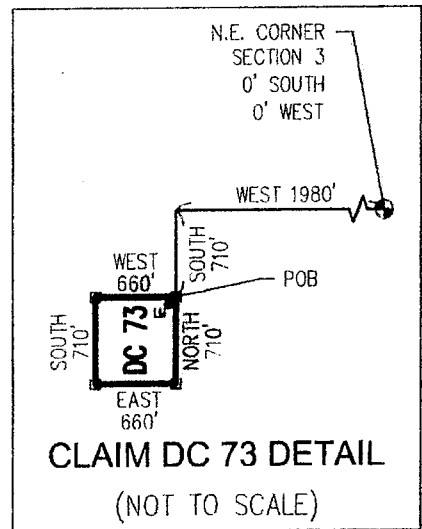


CLAIM ACRFAGF = 10.76 +/- ACRES

□ INDICATES CORNER OF PLACER CLAIM.  
SET 2"x2"x5' WOODEN POST (TYPICAL).

LM • INDICATES LOCATION MONUMENT. SET 2"x2"x5' WOODEN  
POST (INSIDE THE PLACER CLAIM) 4' by 4' FROM A  
CORNER POST WITH A PLASTIC BOTTLE ATTACHED  
CONTAINING THE LOCATION NOTICE (TYPICAL).

LOCATORS: DRAKE CEMENT, LLC  
5745 N Scottsdale Rd, Suite B-110,  
Scottsdale, AZ 85250




ANCL 37528

Return to:  
Mr. Marc A. Marra, Esq.  
Fennemore Craig, P.C.  
2394 E Camelback Rd, Suite 600  
Phoenix AZ 85016-3429

**LOCATION NOTICE FOR PLACER MINING CLAIM  
STATE OF ARIZONA, COUNTY OF YAVAPAI**

**NOTICE IS HEREBY GIVEN** that the **DC 73** Placer Mining claim has been located by:  
**DRAKE CEMENT, LLC**  
whose current mailing address is: 5745 N Scottsdale Rd,  
Suite B-110, Scottsdale, AZ 85250



This Placer mining claim consists of approximately **10.76** acres.

The general course of this claim is **North to South** and it is situated in the Puntenney Mining District, Yavapai County, Arizona. This claim is **710** feet in length and **660** feet in width. This claim is marked by five monuments, constructed of 2" x 2" wood posts extending 4' above the ground, one at each corner and one at the location monument for this claim.

The location monument on which this Location Notice is posted is situated within:

**Section 3, Township 18 North, Range 2 West**, Gila and Salt River Meridian, Yavapai County, Arizona.

The location monument is set inside the **Northeast** corner of this claim, approximately 4' **West** of the **East** line of the claim and 4' **South** of the **North** line of the claim.

This claim encompasses the following Quarter Section(s), Section(s), Township(s) and Range(s):

**SW ¼, LOT 2,**

**Section 3, T18N-R2W, G&SRM, Yavapai County, Arizona, as described by metes and bounds below:**

**Commencing at the Northeast corner of Section 3 T18N-R2W, Thence West 1980 feet, Thence South 710 feet to the Northeast corner of this Claim and the Point of Beginning, Thence West 660 feet, Thence South 710 feet, Thence East 660 feet, Thence North 710 feet to the Point of Beginning.**

Depicted on the attached claim map.

**THE NORTHEAST CORNER OF THIS CLAIM IS 710'± SOUTH & 1980'± WEST OF THE NORTHEAST CORNER OF SECTION 3, T18N-R2W.**

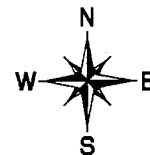
Located, dated and posted on the ground this 17<sup>th</sup> day of March, 2016.

Drake Cement, LLC (Owner)

By:   
Jody A. Stone, RLS (Agent)

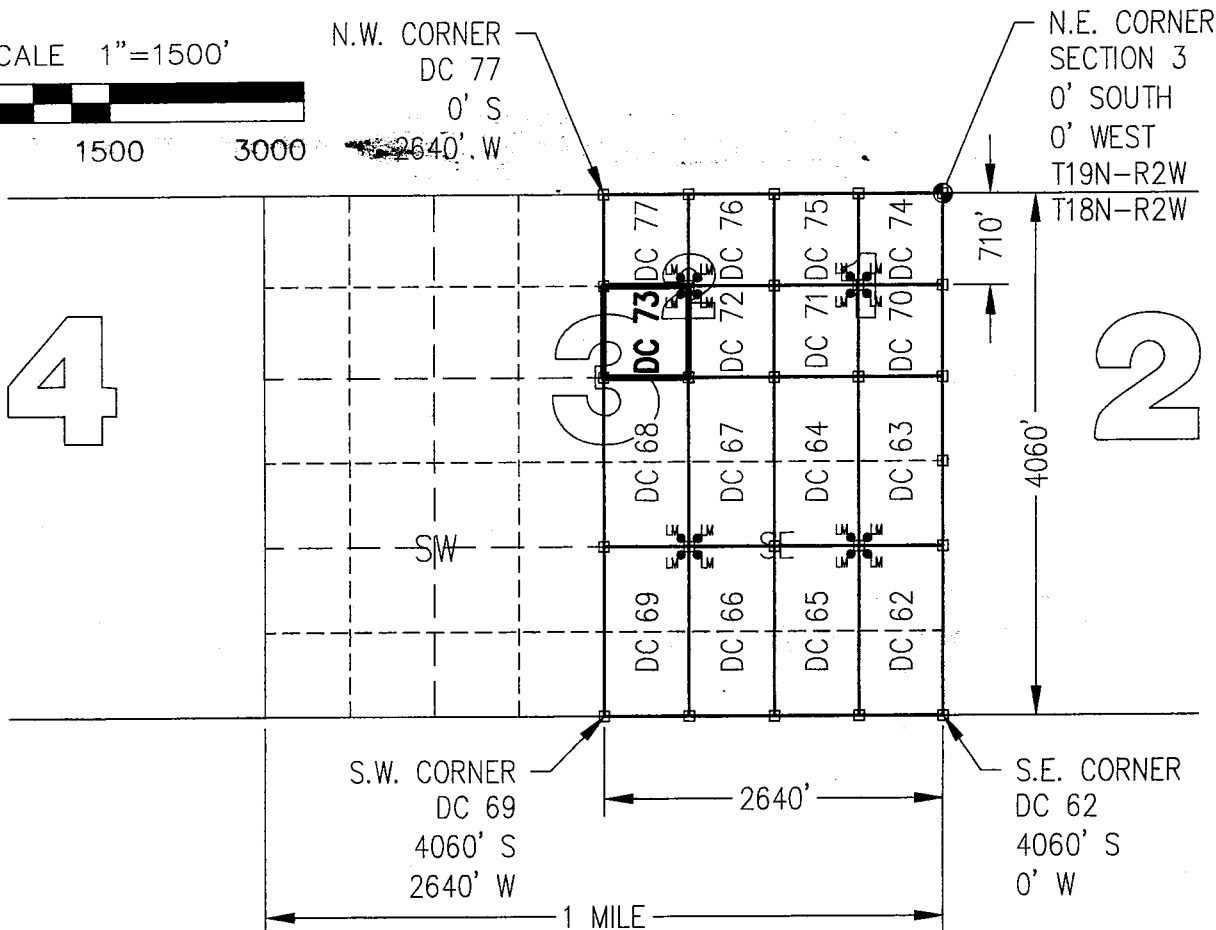
AMC 437528

# "DC 73" PLACER MINING CLAIM SW1/4, LOT 2, SECTION 3



T18N-R2W, G&SRM, YAVAPAI COUNTY, AZ  
 ALL CLAIMS ARE 1320' IN LENGTH & 660' IN WIDTH  
 EXCEPT:  
 DC 70 THROUGH DC 77 = 710' IN LENGTH & 660' IN WIDTH

SCALE 1"=1500'

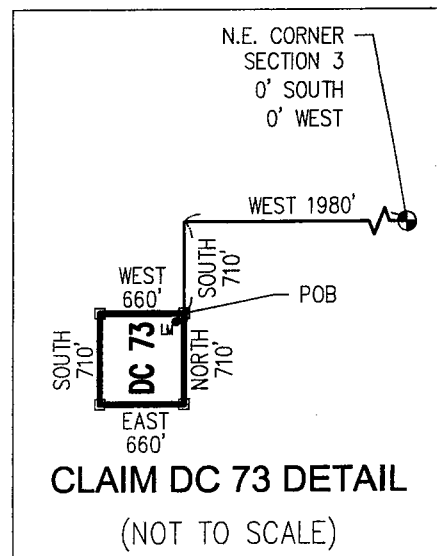


CLAIM ACREAGE = 10.76 +/- ACRES

□ INDICATES CORNER OF PLACER CLAIM.  
 SET 2"x2"x5' WOODEN POST (TYPICAL).

LM • INDICATES LOCATION MONUMENT. SET 2"x2"x5' WOODEN  
 POST (INSIDE THE PLACER CLAIM) 4' by 4' FROM A  
 CORNER POST WITH A PLASTIC BOTTLE ATTACHED  
 CONTAINING THE LOCATION NOTICE (TYPICAL).

LOCATORS: DRAKE CEMENT, LLC  
 5745 N Scottsdale Rd, Suite B-110,  
 Scottsdale, AZ 85250




ANCL315281

Return to:  
Mr. Marc A. Marra, Esq.  
Fennemore Craig, P.C.  
2394 E Camelback Rd, Suite 600  
Phoenix AZ 85016-3429



**LOCATION NOTICE FOR PLACER MINING CLAIM  
STATE OF ARIZONA, COUNTY OF YAVAPAI**

**NOTICE IS HEREBY GIVEN** that the **DC 74** Placer  
Mining claim has been located by:  
**DRAKE CEMENT, LLC**  
whose current mailing address is: 5745 N Scottsdale Rd,  
Suite B-110, Scottsdale, AZ 85250



RECEIVED  
BLM AZ STATE OFFICE

This Placer mining claim consists of approximately **10.76** acres.

The general course of this claim is **North to South** and it is situated in the Puntteney Mining District, Yavapai County, Arizona. This claim is **710** feet in length and **660** feet in width. This claim is marked by five monuments, constructed of 2" x 2" wood posts extending 4' above the ground, one at each corner and one at the location monument for this claim.

The location monument on which this Location Notice is posted is situated within:

**Section 3, Township 18 North, Range 2 West**, Gila and Salt River Meridian, Yavapai County, Arizona.

The location monument is set inside the **Southwest** corner of this claim, approximately 4' **East** of the **West** line of the claim and 4' **North** of the **South** line of the claim.

This claim encompasses the following Quarter Section(s), Section(s), Township(s) and Range(s):

**NE ¼, LOT 1,**

**Section 3, T18N-R2W, G&SRM, Yavapai County, Arizona, as described by metes and bounds below:**


**Commencing at the Northeast corner of Section 3 T18N-R2W which is the Northeast corner of this Claim and the Point of Beginning, Thence West 660 feet, Thence South 710 feet, Thence East 660 feet, Thence North 710 feet to the Point of Beginning.**

Depicted on the attached claim map.

**THE NORTHEAST CORNER OF THIS CLAIM IS 0'± SOUTH & 0'± WEST OF THE NORTHEAST CORNER OF SECTION 3, T18N-R2W.**

Located, dated and posted on the ground this 17<sup>th</sup> day of March, 2016.

Drake Cement, LLC (Owner)

By:   
Jody A. Stone, RLS (Agent)

PHOENIX, ARIZONA

2016 APR 26 P 11:31

RECEIVED  
BLM AZ STATE OFFICE

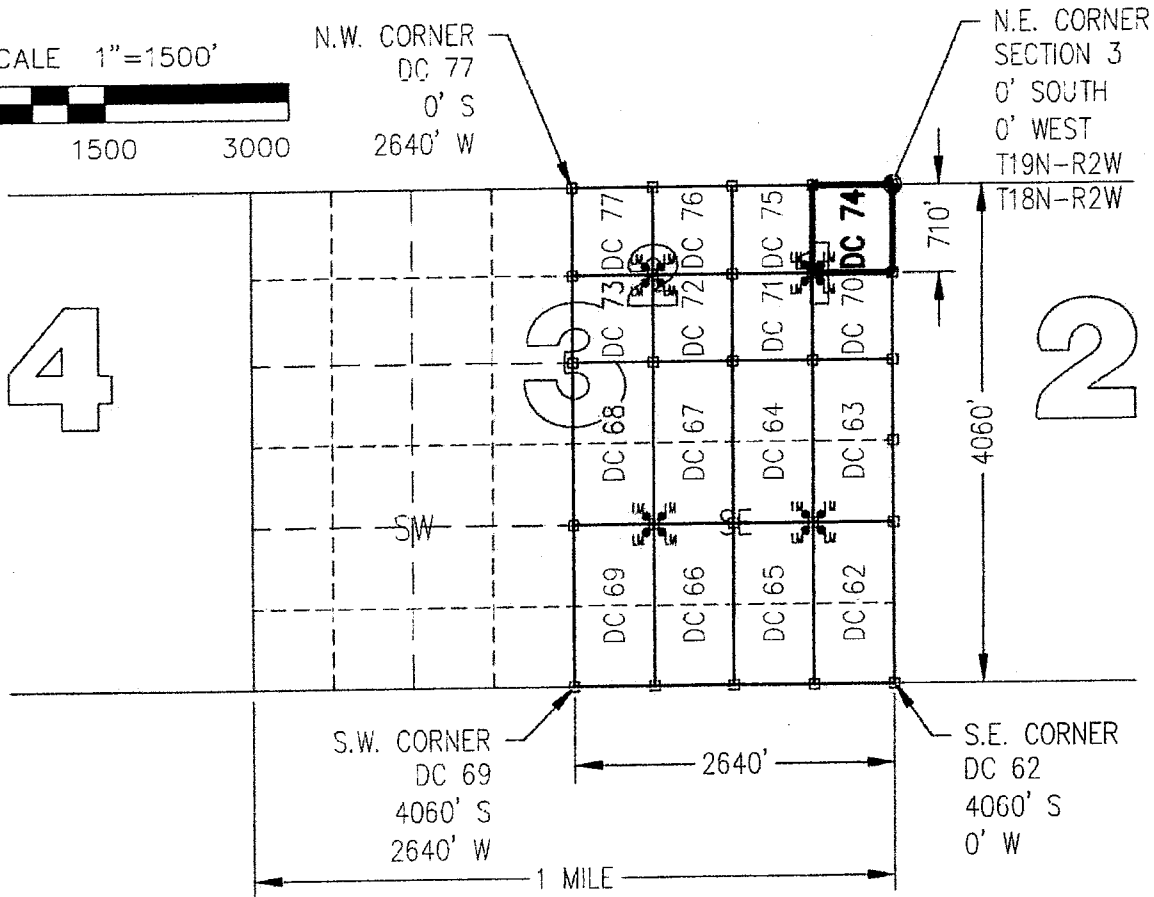
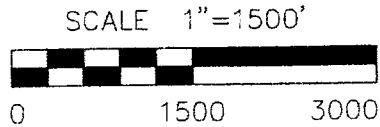
AMC 437529

**"DC 74"  
PLACER MINING CLAIM  
NE1/4, LOT 1, SECTION 3**



T18N-R2W, G&SRM, YAVAPAI COUNTY, AZ  
ALL CLAIMS ARE 1320' IN LENGTH & 660' IN WIDTH  
EXCEPT:

DC 70 THROUGH DC 77 = 710' IN LENGTH & 660' IN WIDTH

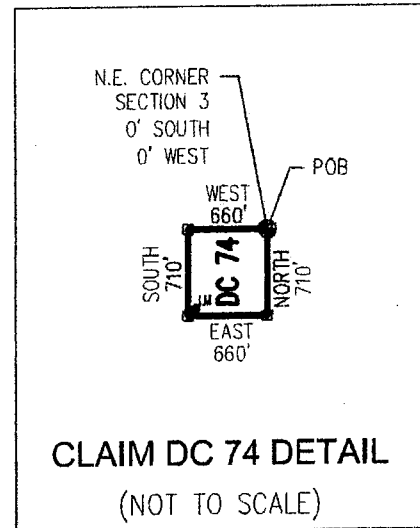


CLAIM ACREAGE = 10.76 +/- ACRES

□ INDICATES CORNER OF PLACER CLAIM.  
SET 2"x2"x5' WOODEN POST (TYPICAL).

LM • INDICATES LOCATION MONUMENT. SET 2"x2"x5' WOODEN  
POST (INSIDE THE PLACER CLAIM) 4' by 4' FROM A  
CORNER POST WITH A PLASTIC BOTTLE ATTACHED  
CONTAINING THE LOCATION NOTICE (TYPICAL).

LOCATORS: DRAKE CEMENT, LLC  
5745 N Scottsdale Rd, Suite B-110,  
Scottsdale, AZ 85250




ANCH31529



Return to:  
Mr. Marc A. Marra, Esq.  
Fennemore Craig, P.C.  
2394 E Camelback Rd, Suite 600  
Phoenix AZ 85016-3429

**LOCATION NOTICE FOR PLACER MINING CLAIM  
STATE OF ARIZONA, COUNTY OF YAVAPAI**

**NOTICE IS HEREBY GIVEN** that the **DC 74** Placer Mining claim has been located by:  
**DRAKE CEMENT, LLC**  
whose current mailing address is: 5745 N Scottsdale Rd,  
Suite B-110, Scottsdale, AZ 85250



This Placer mining claim consists of approximately **10.76** acres.

The general course of this claim is **North to South** and it is situated in the Puntenney Mining District, Yavapai County, Arizona. This claim is **710** feet in length and **660** feet in width. This claim is marked by five monuments, constructed of 2" x 2" wood posts extending 4' above the ground, one at each corner and one at the location monument for this claim.

The location monument on which this Location Notice is posted is situated within:

**Section 3, Township 18 North, Range 2 West**, Gila and Salt River Meridian, Yavapai County, Arizona.

The location monument is set inside the **Southwest** corner of this claim, approximately 4' **East** of the **West** line of the claim and 4' **North** of the **South** line of the claim.

This claim encompasses the following Quarter Section(s), Section(s), Township(s) and Range(s):

**NE ¼, LOT 1,**

**Section 3, T18N-R2W, G&SRM, Yavapai County, Arizona, as described by metes and bounds below:**

**Commencing at the Northeast corner of Section 3 T18N-R2W which is the Northeast corner of this Claim and the Point of Beginning, Thence West 660 feet, Thence South 710 feet, Thence East 660 feet, Thence North 710 feet to the Point of Beginning.**

Depicted on the attached claim map.

**THE NORTHEAST CORNER OF THIS CLAIM IS 0'± SOUTH & 0'± WEST OF THE NORTHEAST CORNER OF SECTION 3, T18N-R2W.**

Located, dated and posted on the ground this 17<sup>th</sup> day of March, 2016.

Drake Cement, LLC (Owner)

By:   
Jody A. Stone, RLS (Agent)

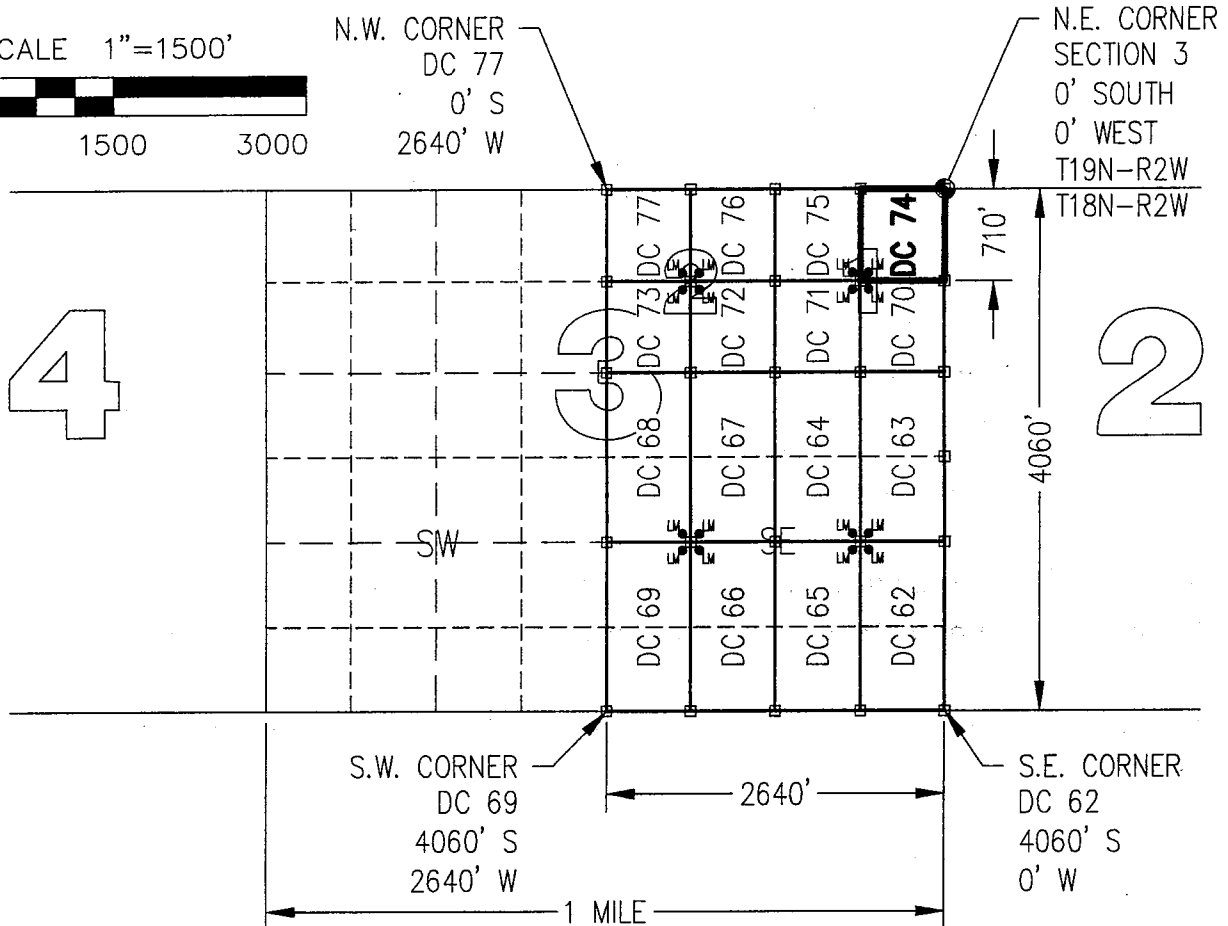
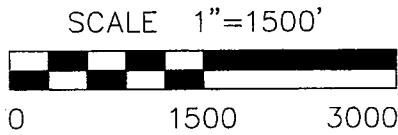
AMC437529

# "DC 74" PLACER MINING CLAIM NE1/4, LOT 1, SECTION 3



T18N-R2W, G&SRM, YAVAPAI COUNTY, AZ  
ALL CLAIMS ARE 1320' IN LENGTH & 660' IN WIDTH  
EXCEPT:

DC 70 THROUGH DC 77 = 710' IN LENGTH & 660' IN WIDTH

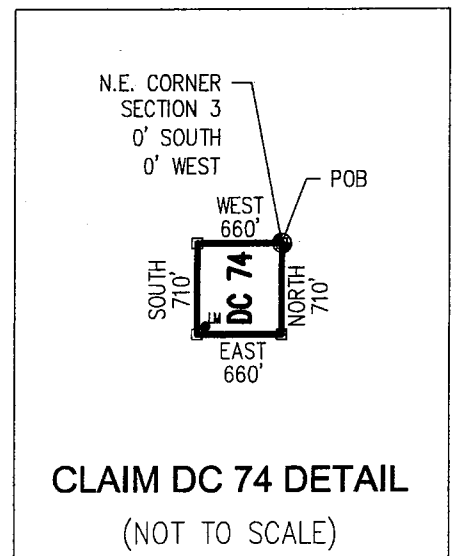


CLAIM ACREAGE = 10.76 +/- ACRES

□ INDICATES CORNER OF PLACER CLAIM.  
SET 2"x2"x5' WOODEN POST (TYPICAL).

LM • INDICATES LOCATION MONUMENT. SET 2"x2"x5' WOODEN  
POST (INSIDE THE PLACER CLAIM) 4' by 4' FROM A  
CORNER POST WITH A PLASTIC BOTTLE ATTACHED  
CONTAINING THE LOCATION NOTICE (TYPICAL).

LOCATORS: DRAKE CEMENT, LLC  
5745 N Scottsdale Rd, Suite B-110,  
Scottsdale, AZ 85250



AMC437529

Return to:  
Mr. Marc A. Marra, Esq.  
Fennemore Craig, P.C.  
2394 E Camelback Rd, Suite 600  
Phoenix AZ 85016-3429



**LOCATION NOTICE FOR PLACER MINING CLAIM  
STATE OF ARIZONA, COUNTY OF YAVAPAI**

**NOTICE IS HEREBY GIVEN** that the *DC 75* Placer Mining claim has been located by:  
**DRAKE CEMENT, LLC**  
whose current mailing address is: 5745 N Scottsdale Rd,  
Suite B-110, Scottsdale, AZ 85250

BLM	2016 APR -7 A 11:31
Date	PHOENIX, ARIZONA
Stamp	RECEIVED BLM AZ STATE OFFICE

This Placer mining claim consists of approximately **10.76** acres.

The general course of this claim is **North to South** and it is situated in the Puntenney Mining District, Yavapai County, Arizona. This claim is **710** feet in length and **660** feet in width. This claim is marked by five monuments, constructed of 2" x 2" wood posts extending 4' above the ground, one at each corner and one at the location monument for this claim.

The location monument on which this Location Notice is posted is situated within:

**Section 3, Township 18 North, Range 2 West**, Gila and Salt River Meridian, Yavapai County, Arizona.

The location monument is set inside the **Southeast** corner of this claim, approximately 4' **West** of the **East** line of the claim and 4' **North** of the **South** line of the claim.

This claim encompasses the following Quarter Section(s), Section(s), Township(s) and Range(s):

**NW ¼, LOT 1,**

**Section 3, T18N-R2W, G&SRM, Yavapai County, Arizona, as described by metes and bounds below:**


**Commencing at the Northeast corner of Section 3 T18N-R2W, Thence West 660 feet to the Northeast corner of this Claim and the Point of Beginning, Thence West 660 feet, Thence South 710 feet, Thence East 660 feet, Thence North 710 feet to the Point of Beginning.**

Depicted on the attached claim map.

**THE NORTHEAST CORNER OF THIS CLAIM IS 0'± NORTH & 660'± WEST OF THE NORTHEAST CORNER OF SECTION 3, T18N-R2W.**

Located, dated and posted on the ground this 17<sup>th</sup> day of March, 2016.

Drake Cement, LLC (Owner)

By:   
Jody A. Stone, RLS (Agent)

PHOENIX, ARIZONA

2016 APR 26 P 1:31

RECEIVED  
BLM AZ STATE OFFICE

AMC437530

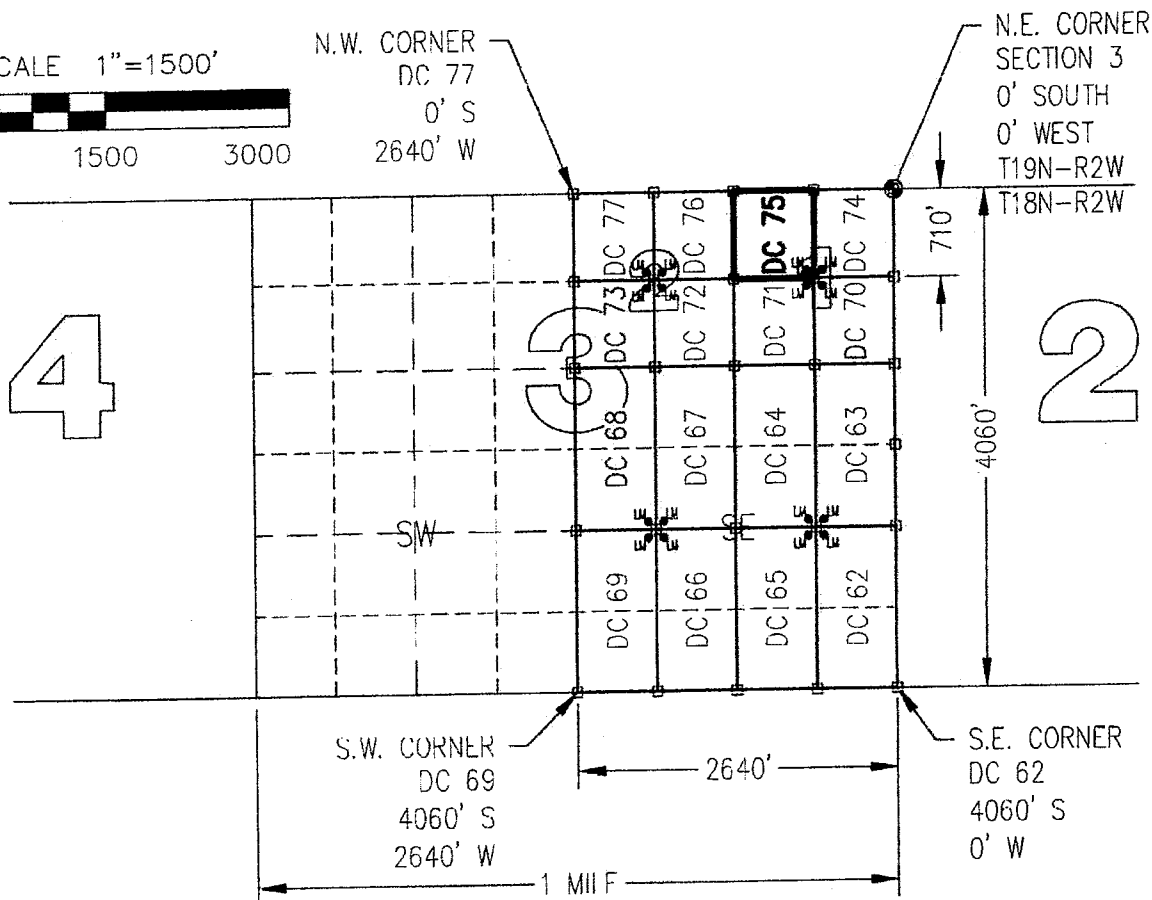
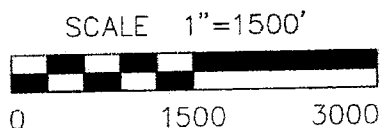
# "DC 75" PLACER MINING CLAIM

NW1/4, LOT 1, SECTION 3



T18N-R2W, G&SRM, YAVAPAI COUNTY, AZ  
ALL CLAIMS ARE 1320' IN LENGTH & 660' IN WIDTH  
EXCEPT:

DC 70 THROUGH DC 77 = 710' IN LENGTH & 660' IN WIDTH

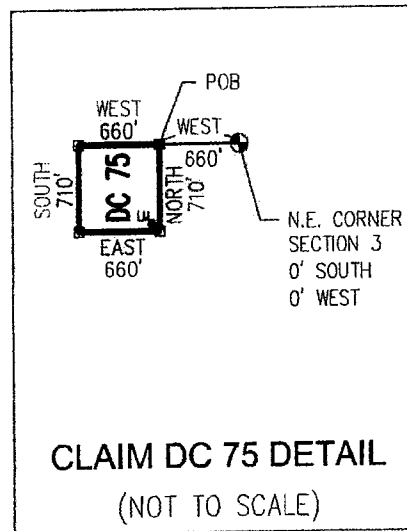


CLAIM ACREAGE = 10.76 +/- ACRES

□ INDICATES CORNER OF PLACER CLAIM.  
SET 2"x2"x5' WOODEN POST (TYPICAL).

LM • INDICATES LOCATION MONUMENT. SET 2"x2"x5' WOODEN POST (INSIDE THE PLACER CLAIM) 4' by 4' FROM A CORNER POST WITH A PLASTIC BOTTLE ATTACHED CONTAINING THE LOCATION NOTICE (TYPICAL).

LOCATORS: DRAKE CEMENT, LLC  
5745 N Scottsdale Rd, Suite B-110,  
Scottsdale, AZ 85250




AMC137530

Return to:  
Mr. Marc A. Marra, Esq.  
Fennemore Craig, P.C.  
2394 E Camelback Rd, Suite 600  
Phoenix AZ 85016-3429

**LOCATION NOTICE FOR PLACER MINING CLAIM  
STATE OF ARIZONA, COUNTY OF YAVAPAI**

**NOTICE IS HEREBY GIVEN** that the **DC 75** Placer Mining claim has been located by:  
**DRAKE CEMENT, LLC**  
whose current mailing address is: 5745 N Scottsdale Rd,  
Suite B-110, Scottsdale, AZ 85250



This Placer mining claim consists of approximately **10.76** acres.

The general course of this claim is **North to South** and it is situated in the Puntenney Mining District, Yavapai County, Arizona. This claim is **710** feet in length and **660** feet in width. This claim is marked by five monuments, constructed of 2" x 2" wood posts extending 4' above the ground, one at each corner and one at the location monument for this claim.

The location monument on which this Location Notice is posted is situated within:

**Section 3, Township 18 North, Range 2 West**, Gila and Salt River Meridian, Yavapai County, Arizona.

The location monument is set inside the **Southeast** corner of this claim, approximately 4' **West** of the **East** line of the claim and 4' **North** of the **South** line of the claim.

This claim encompasses the following Quarter Section(s), Section(s), Township(s) and Range(s):

**NW ¼, LOT 1,**

**Section 3, T18N-R2W, G&SRM, Yavapai County, Arizona, as described by metes and bounds below:**


**Commencing at the Northeast corner of Section 3 T18N-R2W, Thence West 660 feet to the Northeast corner of this Claim and the Point of Beginning, Thence West 660 feet, Thence South 710 feet, Thence East 660 feet, Thence North 710 feet to the Point of Beginning.**

Depicted on the attached claim map.

**THE NORTHEAST CORNER OF THIS CLAIM IS 0'± NORTH & 660'± WEST OF THE NORTHEAST CORNER OF SECTION 3, T18N-R2W.**

Located, dated and posted on the ground this 17<sup>th</sup> day of March, 2016.

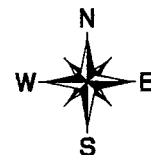
Drake Cement, LLC (Owner)

By:   
Jody A. Stone, RLS (Agent)

AMC 437530

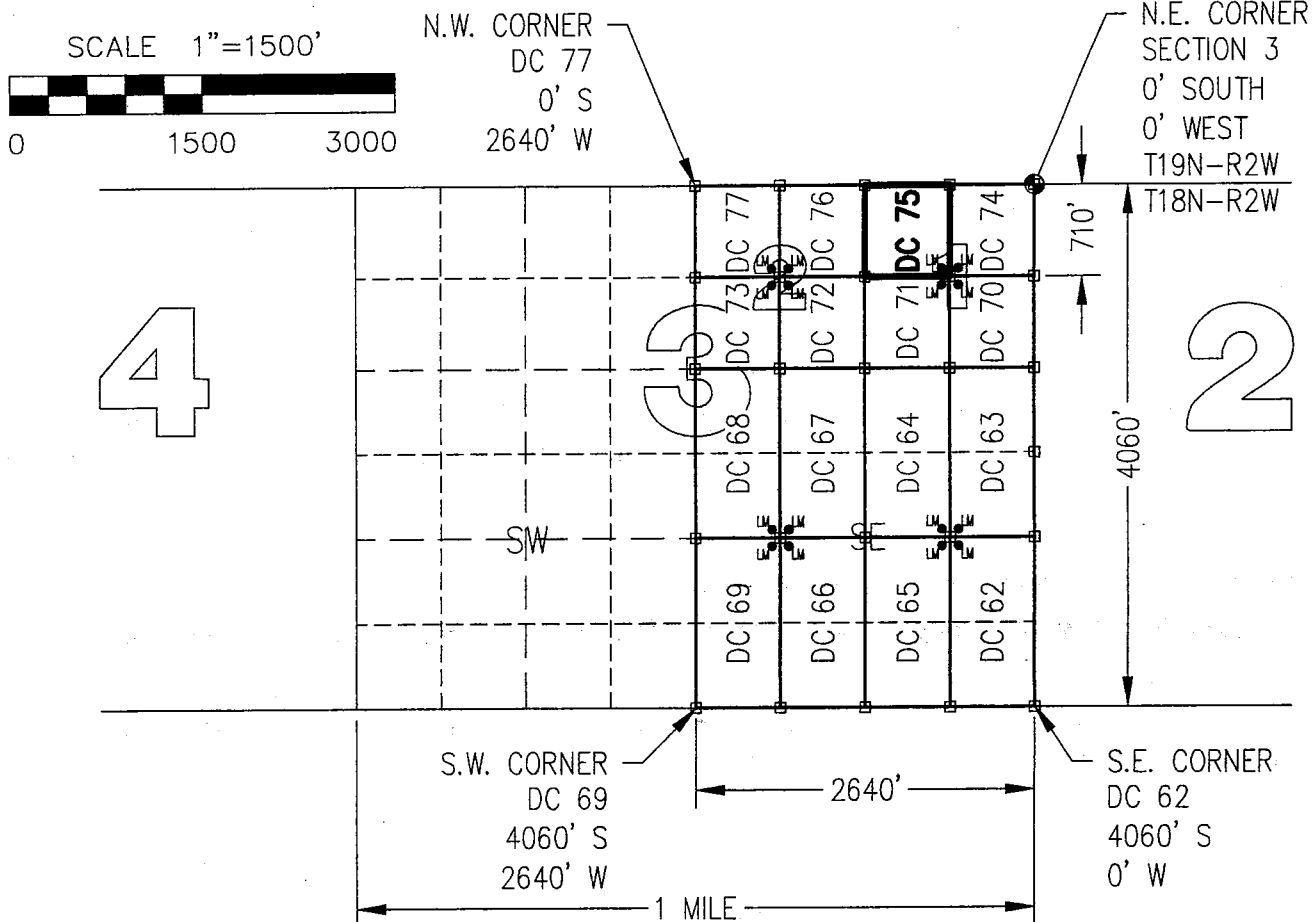
# "DC 75" PLACER MINING CLAIM

## NW1/4, LOT 1, SECTION 3



T18N-R2W, G&SRM, YAVAPAI COUNTY, AZ  
ALL CLAIMS ARE 1320' IN LENGTH & 660' IN WIDTH  
EXCEPT:

DC 70 THROUGH DC 77 = 710' IN LENGTH & 660' IN WIDTH

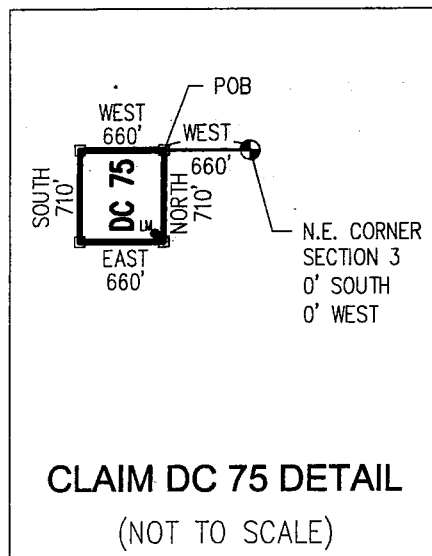


CLAIM ACREAGE = 10.76 +/- ACRES

□ INDICATES CORNER OF PLACER CLAIM.  
SET 2"x2"x5' WOODEN POST (TYPICAL).

LM • INDICATES LOCATION MONUMENT. SET 2"x2"x5' WOODEN  
POST (INSIDE THE PLACER CLAIM) 4' by 4' FROM A  
CORNER POST WITH A PLASTIC BOTTLE ATTACHED  
CONTAINING THE LOCATION NOTICE (TYPICAL).

LOCATORS: DRAKE CEMENT, LLC  
5745 N Scottsdale Rd, Suite B-110,  
Scottsdale, AZ 85250




AHC1437530

Return to:  
Mr. Marc A. Marra, Esq.  
Fennemore Craig, P.C.  
2394 E Camelback Rd, Suite 600  
Phoenix AZ 85016-3429



**LOCATION NOTICE FOR PLACER MINING CLAIM  
STATE OF ARIZONA, COUNTY OF YAVAPAI**

**NOTICE IS HEREBY GIVEN** that the **DC 76** Placer Mining claim has been located by:  
**DRAKE CEMENT, LLC**  
whose current mailing address is: 5745 N Scottsdale Rd,  
Suite B-110, Scottsdale, AZ 85250



This Placer mining claim consists of approximately **10.76** acres.

The general course of this claim is **North to South** and it is situated in the Puntenney Mining District, Yavapai County, Arizona. This claim is **710** feet in length and **660** feet in width. This claim is marked by five monuments, constructed of 2" x 2" wood posts extending 4' above the ground, one at each corner and one at the location monument for this claim.

The location monument on which this Location Notice is posted is situated within:

**Section 3, Township 18 North, Range 2 West**, Gila and Salt River Meridian, Yavapai County, Arizona.

The location monument is set inside the **Southwest** corner of this claim, approximately 4' **East** of the **West** line of the claim and 4' **North** of the **South** line of the claim.

This claim encompasses the following Quarter Section(s), Section(s), Township(s) and Range(s):

**NE ¼, LOT 2,**

**Section 3, T18N-R2W, G&SRM, Yavapai County, Arizona, as described by metes and bounds below:**


**Commencing at the Northeast corner of Section 3 T18N-R2W, Thence West 1320 feet to the Northeast corner of this Claim and the Point of Beginning, Thence West 660 feet, Thence South 710 feet, Thence East 660 feet, Thence North 710 feet to the Point of Beginning.**

Depicted on the attached claim map.

**THE NORTHEAST CORNER OF THIS CLAIM IS 0'± NORTH & 1320'± WEST OF THE NORTHEAST CORNER OF SECTION 3, T18N-R2W.**

Located, dated and posted on the ground this 17<sup>th</sup> day of March, 2016.

Drake Cement, LLC (Owner)

By:   
Jedy A. Stone, RLS (Agent)

PHOENIX, ARIZONA

2016 APR 26 P 1:31

RECEIVED  
BLM AZ STATE OFFICE

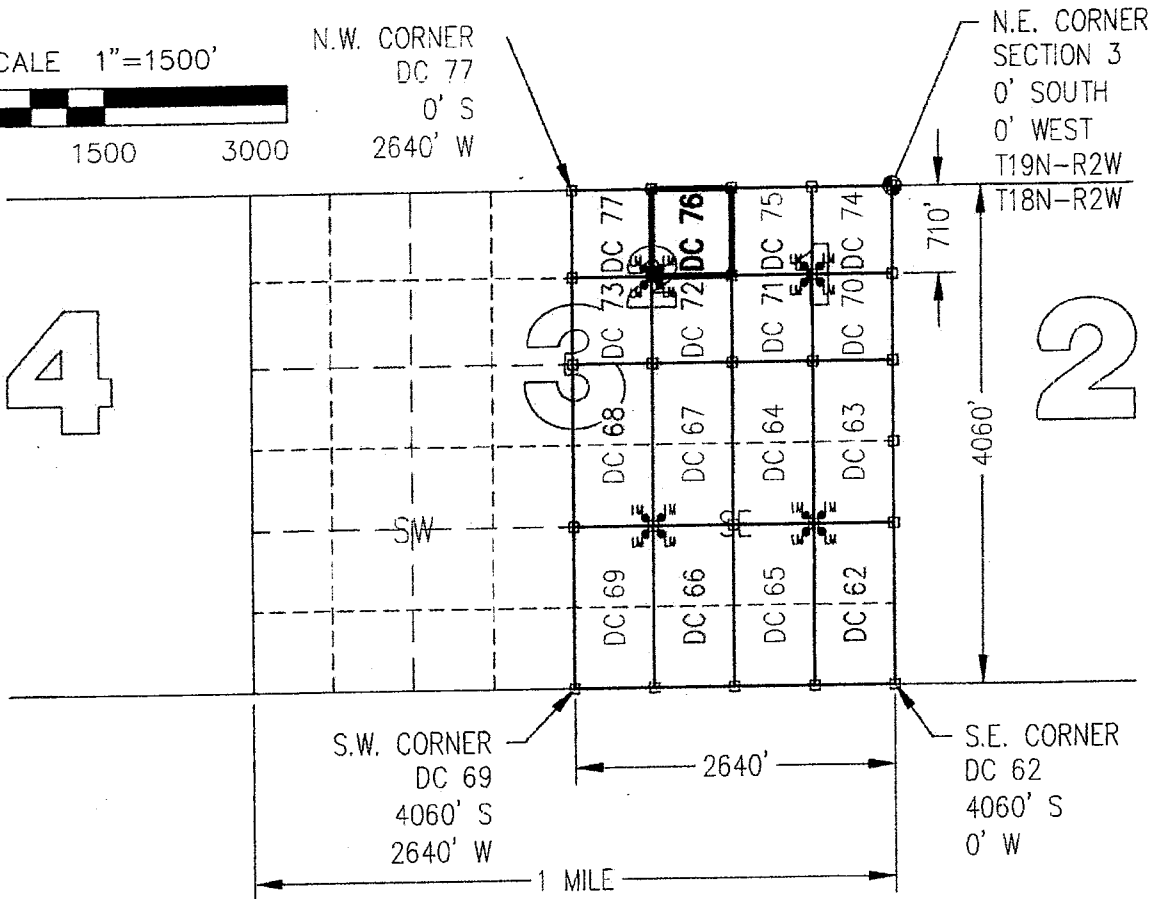
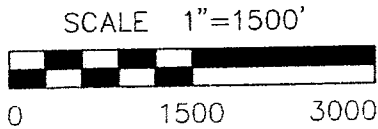
AMC437531

**"DC 76"  
PLACER MINING CLAIM  
NE1/4, LOT 2, SECTION 3**



T18N-R2W, G&SRM, YAVAPAI COUNTY, AZ  
ALL CLAIMS ARE 1320' IN LENGTH & 660' IN WIDTH  
EXCEPT:

DC 70 THROUGH DC 77 = 710' IN LENGTH & 660' IN WIDTH

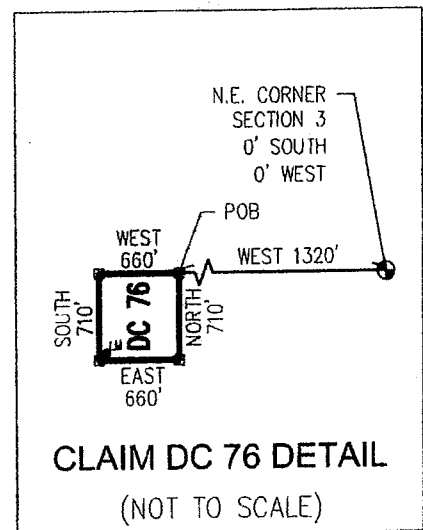


CLAIM ACREAGE = 10.76 +/- ACRES

□ INDICATES CORNER OF PLACER CLAIM.  
SET 2"x2"x5' WOODEN POST (TYPICAL).

LM • INDICATES LOCATION MONUMENT. SET 2"x2"x5' WOODEN  
POST (INSIDE THE PLACER CLAIM) 4' by 4' FROM A  
CORNER POST WITH A PLASTIC BOTTLE ATTACHED  
CONTAINING THE LOCATION NOTICE (TYPICAL).

LOCATORS: DRAKE CEMENT, LLC  
5745 N Scottsdale Rd, Suite B-110,  
Scottsdale, AZ 85250




ANC137531



Return to:  
Mr. Marc A. Marra, Esq.  
Fennemore Craig, P.C.  
2394 E Camelback Rd, Suite 600  
Phoenix AZ 85016-3429

**LOCATION NOTICE FOR PLACER MINING CLAIM  
STATE OF ARIZONA, COUNTY OF YAVAPAI**

**NOTICE IS HEREBY GIVEN** that the **DC 76** Placer Mining claim has been located by:  
**DRAKE CEMENT, LLC**  
whose current mailing address is: 5745 N Scottsdale Rd,  
Suite B-110, Scottsdale, AZ 85250



This Placer mining claim consists of approximately **10.76** acres.

The general course of this claim is **North to South** and it is situated in the Puntteney Mining District, Yavapai County, Arizona. This claim is **710** feet in length and **660** feet in width. This claim is marked by five monuments, constructed of 2" x 2" wood posts extending 4' above the ground, one at each corner and one at the location monument for this claim.

The location monument on which this Location Notice is posted is situated within:

**Section 3, Township 18 North, Range 2 West**, Gila and Salt River Meridian, Yavapai County, Arizona.

The location monument is set inside the **Southwest** corner of this claim, approximately 4' **East** of the **West** line of the claim and 4' **North** of the **South** line of the claim.

This claim encompasses the following Quarter Section(s), Section(s), Township(s) and Range(s):

**NE ¼, LOT 2,**

**Section 3, T18N-R2W, G&SRM, Yavapai County, Arizona, as described by metes and bounds below:**

**Commencing at the Northeast corner of Section 3 T18N-R2W, Thence West 1320 feet to the Northeast corner of this Claim and the Point of Beginning, Thence West 660 feet, Thence South 710 feet, Thence East 660 feet, Thence North 710 feet to the Point of Beginning.**

Depicted on the attached claim map.

**THE NORTHEAST CORNER OF THIS CLAIM IS 0'± NORTH & 1320'± WEST OF THE NORTHEAST CORNER OF SECTION 3, T18N-R2W.**

Located, dated and posted on the ground this 17<sup>th</sup> day of March, 2016.

Drake Cement, LLC (Owner)

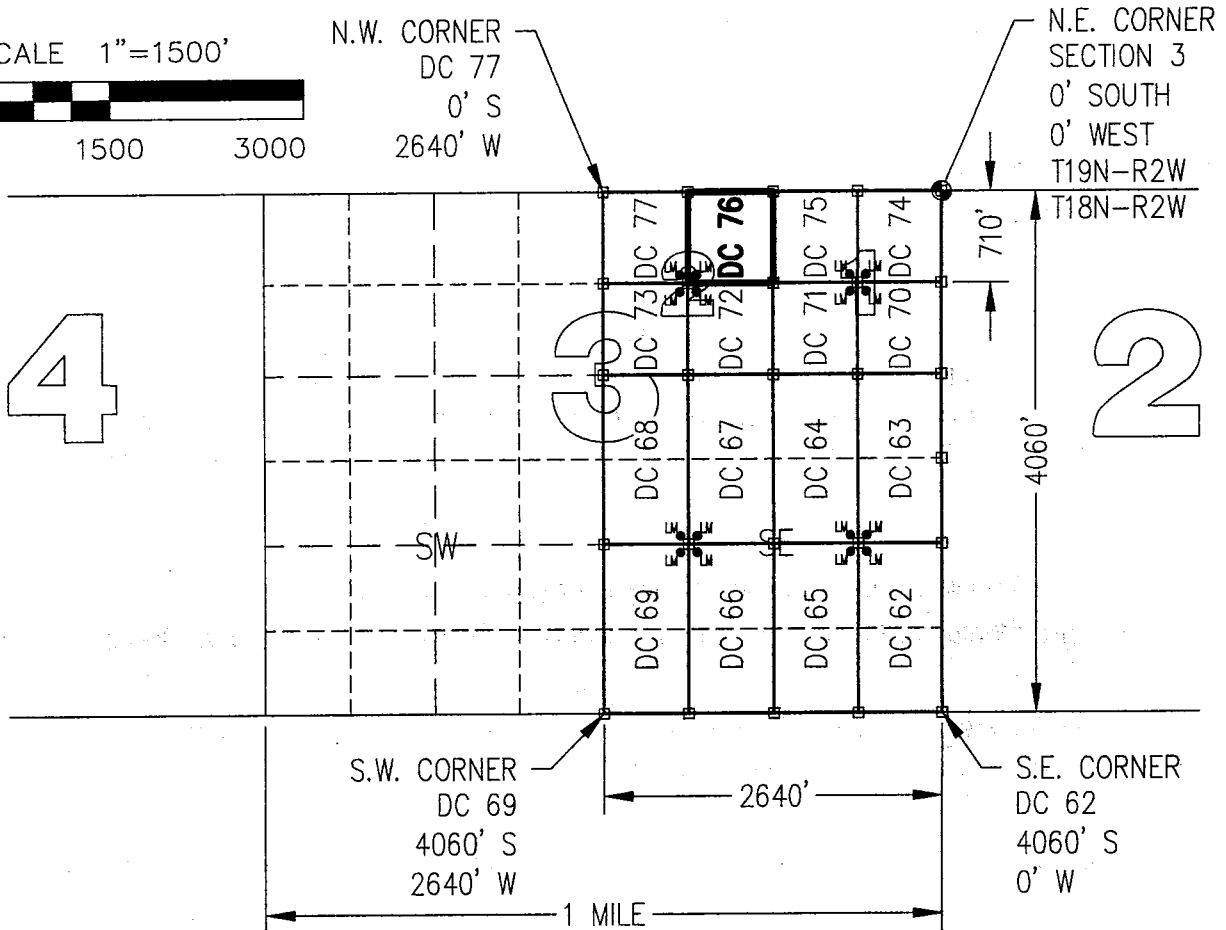
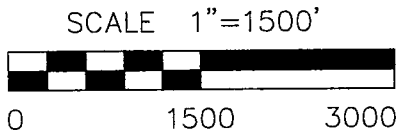
By:   
Jody A. Stone, RLS (Agent)

AMC437531

# "DC 76" PLACER MINING CLAIM NE1/4, LOT 2, SECTION 3



T18N-R2W, G&SRM, YAVAPAI COUNTY, AZ  
 ALL CLAIMS ARE 1320' IN LENGTH & 660' IN WIDTH  
 EXCEPT:  
 DC 70 THROUGH DC 77 = 710' IN LENGTH & 660' IN WIDTH

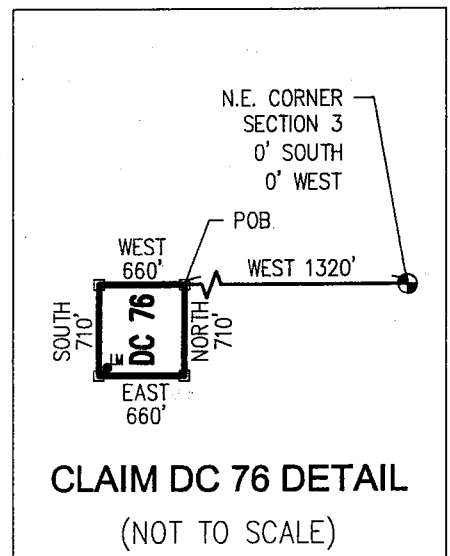


CLAIM ACREAGE = 10.76 +/- ACRES

□ INDICATES CORNER OF PLACER CLAIM.  
 SET 2"x2"x5' WOODEN POST (TYPICAL).

LM • INDICATES LOCATION MONUMENT. SET 2"x2"x5' WOODEN  
 POST (INSIDE THE PLACER CLAIM) 4' by 4' FROM A  
 CORNER POST WITH A PLASTIC BOTTLE ATTACHED  
 CONTAINING THE LOCATION NOTICE (TYPICAL).

LOCATORS: DRAKE CEMENT, LLC  
 5745 N Scottsdale Rd, Suite B-110,  
 Scottsdale, AZ 85250




ARCH 137531

Return to:  
Mr. Marc A. Marra, Esq.  
Fennemore Craig, P.C.  
2394 E Camelback Rd, Suite 600  
Phoenix AZ 85016-3429



**LOCATION NOTICE FOR PLACER MINING CLAIM  
STATE OF ARIZONA, COUNTY OF YAVAPAI**

**NOTICE IS HEREBY GIVEN** that the *DC 77* Placer Mining claim has been located by:  
**DRAKE CEMENT, LLC**  
whose current mailing address is: 5745 N Scottsdale Rd,  
Suite B-110, Scottsdale, AZ 85250



RECEIVED  
BLM AZ STATE OFFICE

This Placer mining claim consists of approximately **10.76** acres.

The general course of this claim is **North to South** and it is situated in the Puntenney Mining District, Yavapai County, Arizona. This claim is **710** feet in length and **660** feet in width. This claim is marked by five monuments, constructed of 2" x 2" wood posts extending 4' above the ground, one at each corner and one at the location monument for this claim.

The location monument on which this Location Notice is posted is situated within:

**Section 3, Township 18 North, Range 2 West**, Gila and Salt River Meridian, Yavapai County, Arizona.

The location monument is set inside the **Southeast** corner of this claim, approximately 4' **West** of the **East** line of the claim and 4' **North** of the **South** line of the claim.

This claim encompasses the following Quarter Section(s), Section(s), Township(s) and Range(s):

**NW 1/4, LOT 2,**

**Section 3, T18N-R2W, G&SRM, Yavapai County, Arizona, as described by metes and bounds below:**

**Commencing at the Northeast corner of Section 3 T18N-R2W, Thence West 1980 feet to the Northeast corner of this Claim and the Point of Beginning, Thence West 660 feet, Thence South 710 feet, Thence East 660 feet, Thence North 710 feet to the Point of Beginning.**

Depicted on the attached claim map.

**THE NORTHEAST CORNER OF THIS CLAIM IS 0'± NORTH & 1980'± WEST OF THE NORTHEAST CORNER OF SECTION 3, T18N-R2W.**

Located, dated and posted on the ground this 17<sup>th</sup> day of March, 2016.

Drake Cement, LLC (Owner)

By:   
Jody A. Stone, RLS (Agent)

PHOENIX, ARIZONA

2016 APR 26 P 1:3

RECEIVED  
BLM AZ STATE OFFICE

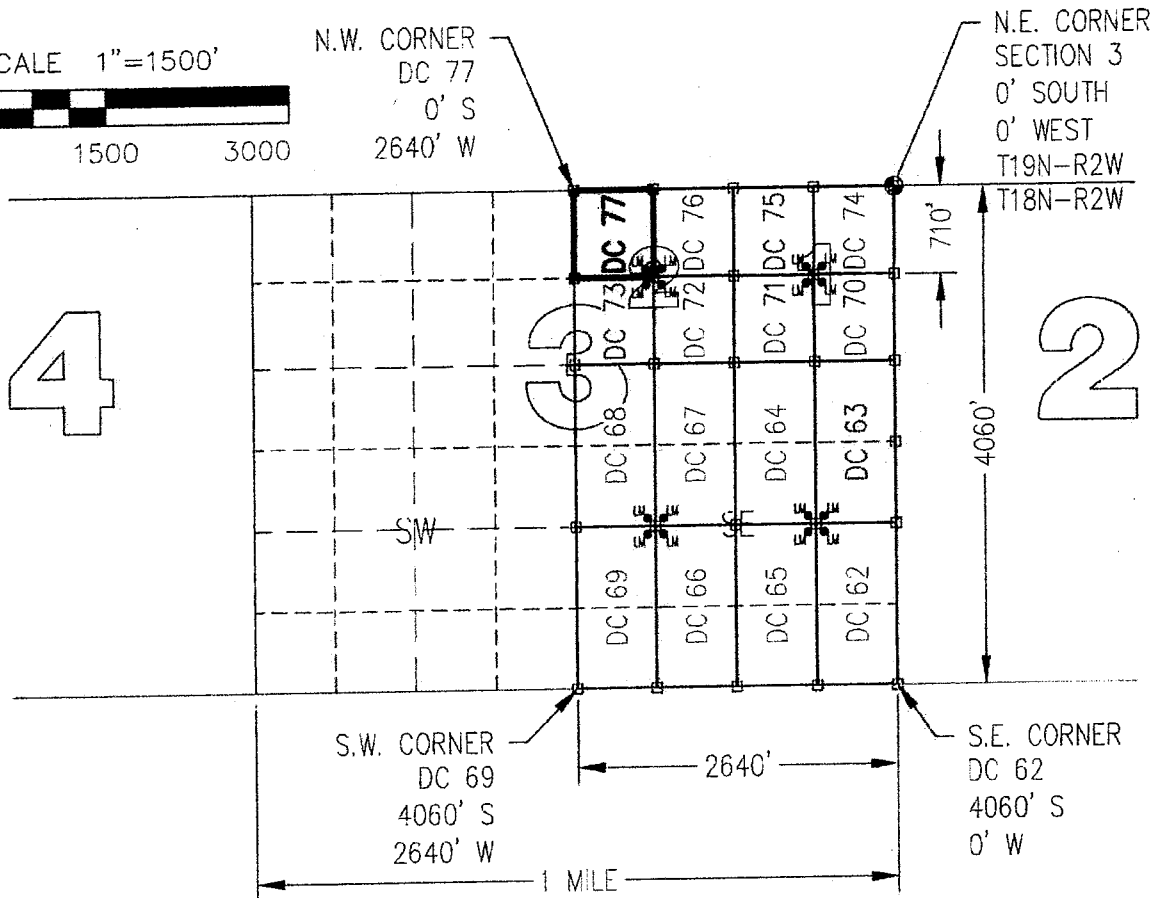
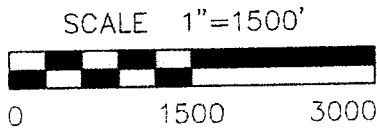
AMC437532

# "DC 77" PLACER MINING CLAIM NW1/4, LOT 2, SECTION 3



T18N-R2W, G&SRM, YAVAPAI COUNTY, AZ  
ALL CLAIMS ARE 1320' IN LENGTH & 660' IN WIDTH  
EXCEPT:

DC 70 THROUGH DC 77 = 710' IN LENGTH & 660' IN WIDTH

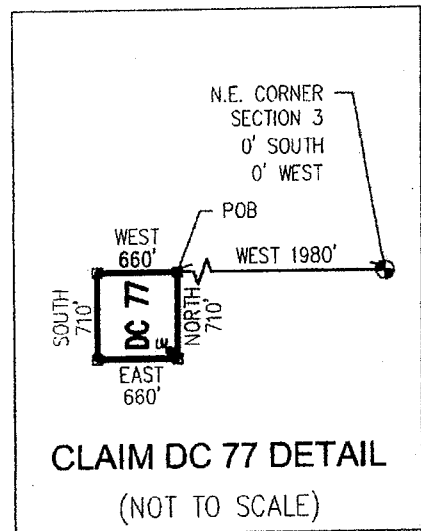


CLAIM ACREAGE = 10.76 +/- ACRES

□ INDICATES CORNER OF PLACER CLAIM.  
SET 2"x2"x5' WOODEN POST (TYPICAL).

LM • INDICATES LOCATION MONUMENT. SET 2"x2"x5' WOODEN POST (INSIDE THE PLACER CLAIM) 4' by 4' FROM A CORNER POST WITH A PLASTIC BOTTLE ATTACHED CONTAINING THE LOCATION NOTICE (TYPICAL).

LOCATORS: DRAKE CEMENT, LLC  
5745 N Scottsdale Rd, Suite B-110,  
Scottsdale, AZ 85250

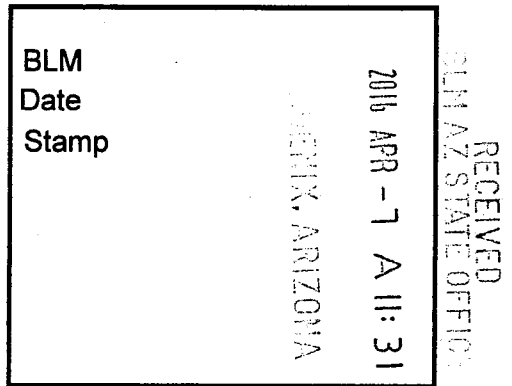


ANGU37532

Return to:  
Mr. Marc A. Marra, Esq.  
Fennemore Craig, P.C.  
2394 E Camelback Rd, Suite 600  
Phoenix AZ 85016-3429

**LOCATION NOTICE FOR PLACER MINING CLAIM  
STATE OF ARIZONA, COUNTY OF YAVAPAI**

**NOTICE IS HEREBY GIVEN** that the **DC 77** Placer Mining claim has been located by:  
**DRAKE CEMENT, LLC**  
whose current mailing address is: 5745 N Scottsdale Rd,  
Suite B-110, Scottsdale, AZ 85250



This Placer mining claim consists of approximately **10.76** acres.

The general course of this claim is **North to South** and it is situated in the Puntteney Mining District, Yavapai County, Arizona. This claim is **710** feet in length and **660** feet in width. This claim is marked by five monuments, constructed of 2" x 2" wood posts extending 4' above the ground, one at each corner and one at the location monument for this claim.

The location monument on which this Location Notice is posted is situated within:  
**Section 3, Township 18 North, Range 2 West**, Gila and Salt River Meridian, Yavapai County, Arizona.

The location monument is set inside the **Southeast** corner of this claim, approximately 4' **West** of the **East** line of the claim and 4' **North** of the **South** line of the claim.

This claim encompasses the following Quarter Section(s), Section(s), Township(s) and Range(s):  
**NW ¼, LOT 2,**

**Section 3, T18N-R2W, G&SRM, Yavapai County, Arizona, as described by metes and bounds below:  
Commencing at the Northeast corner of Section 3 T18N-R2W, Thence West 1980 feet to the Northeast corner of this Claim and the Point of Beginning, Thence West 660 feet, Thence South 710 feet, Thence East 660 feet, Thence North 710 feet to the Point of Beginning.**

Depicted on the attached claim map.

**THE NORTHEAST CORNER OF THIS CLAIM IS 0'± NORTH & 1980'± WEST OF THE NORTHEAST CORNER OF SECTION 3, T18N-R2W.**

Located, dated and posted on the ground this 17<sup>th</sup> day of March, 2016.

Drake Cement, LLC (Owner)

By:   
Jody A. Stone, RLS (Agent)

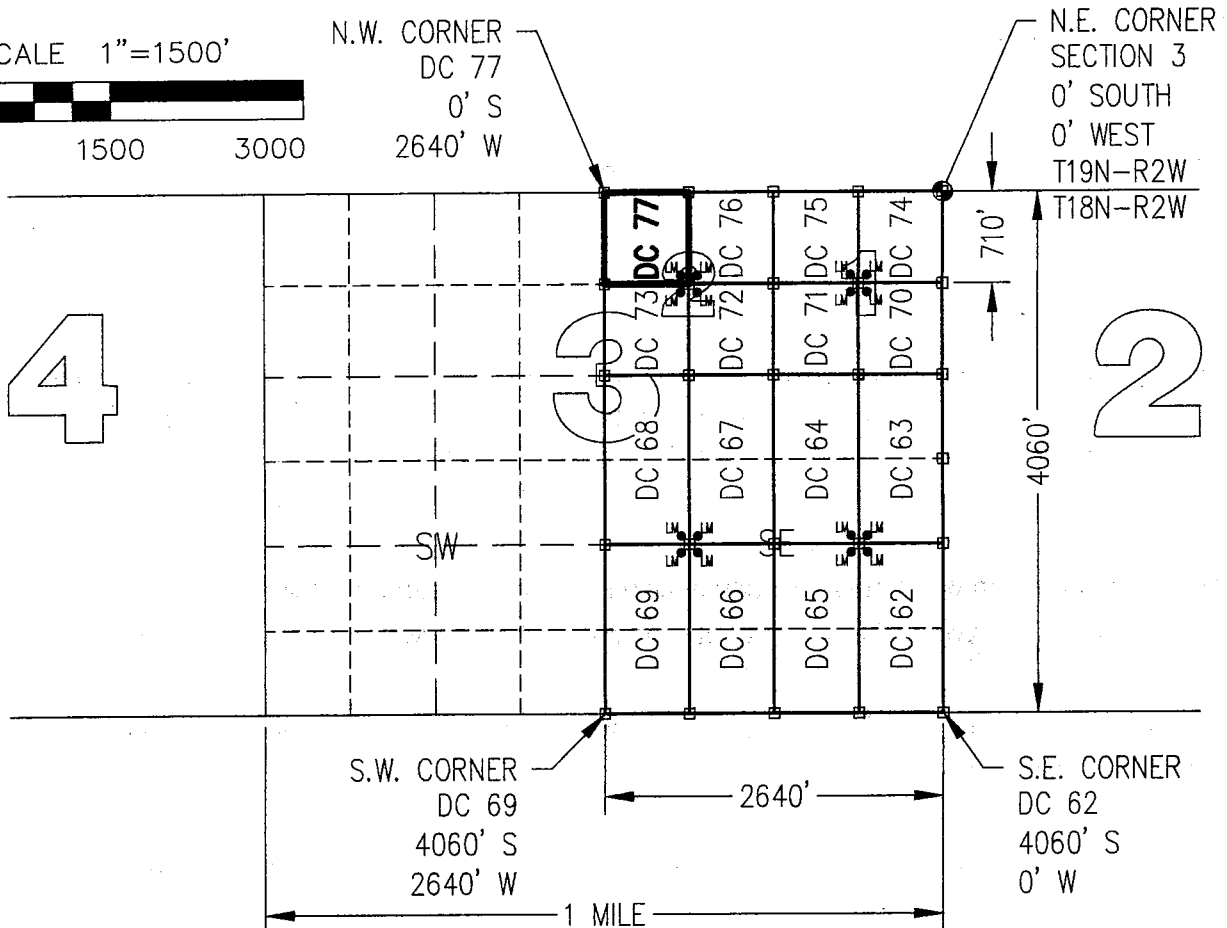
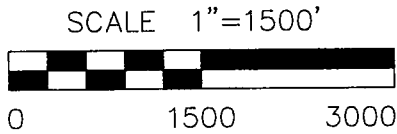
AMC437532

# "DC 77" PLACER MINING CLAIM NW1/4, LOT 2, SECTION 3



T18N-R2W, G&SRM, YAVAPAI COUNTY, AZ  
ALL CLAIMS ARE 1320' IN LENGTH & 660' IN WIDTH  
EXCEPT:

DC 70 THROUGH DC 77 = 710' IN LENGTH & 660' IN WIDTH

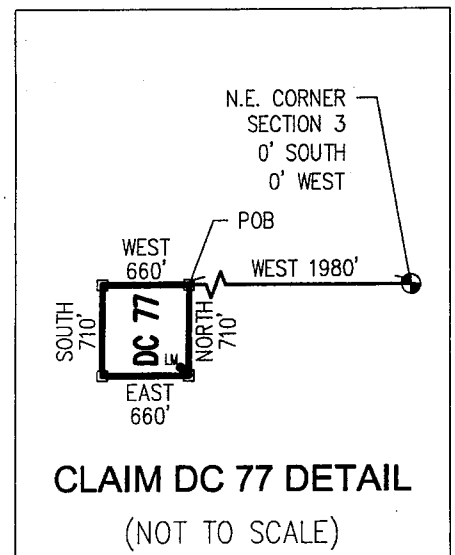


CLAIM ACREAGE = 10.76 +/- ACRES

□ INDICATES CORNER OF PLACER CLAIM.  
SET 2"x2"x5' WOODEN POST (TYPICAL).

LM • INDICATES LOCATION MONUMENT. SET 2"x2"x5' WOODEN  
POST (INSIDE THE PLACER CLAIM) 4' by 4' FROM A  
CORNER POST WITH A PLASTIC BOTTLE ATTACHED  
CONTAINING THE LOCATION NOTICE (TYPICAL).

LOCATORS: DRAKE CEMENT, LLC  
5745 N Scottsdale Rd, Suite B-110,  
Scottsdale, AZ 85250




ARC 037532

Return to:  
Mr. Marc A. Marra, Esq.  
Fennemore Craig, P.C.  
2394 E Camelback Rd, Suite 600  
Phoenix AZ 85016-3429



**LOCATION NOTICE FOR PLACER MINING CLAIM  
STATE OF ARIZONA, COUNTY OF YAVAPAI**

**NOTICE IS HEREBY GIVEN** that the *DC 78* Placer Mining claim has been located by:  
**DRAKE CEMENT, LLC**  
whose current mailing address is: 5745 N Scottsdale Rd,  
Suite B-110, Scottsdale, AZ 85250



RECEIVED  
BLM AZ STATE OFFICE

This Placer mining claim consists of approximately **20** acres.

The general course of this claim is **North to South** and it is situated in the Puntteney Mining District, Yavapai County, Arizona. This claim is **1320** feet in length and **660** feet in width. This claim is marked by five monuments, constructed of 2" x 2" wood posts extending 4' above the ground, one at each corner and one at the location monument for this claim.

The location monument on which this Location Notice is posted is situated within:

**Section 1 (UNSURVEYED), Township 18 North, Range 2 West**, Gila and Salt River Meridian, Yavapai County, Arizona.

The location monument is set inside the **Southwest** corner of this claim, approximately 4' **East** of the **West** line of the claim and 4' **North** of the **South** line of the claim.

This claim encompasses the following Quarter Section(s), Section(s), Township(s) and Range(s):

**A portion of Section 1 (UNSURVEYED), T18N-R2W, G&SRM, Yavapai County, Arizona, as described by metes and bounds below:**


**Commencing at the Northeast corner of Section 3, T18N-R2W (Latitude 34°58'44.344895" N, Longitude 112°27'09.719596" W), Thence East 12171 feet, Thence South 2044 feet to the Northeast corner of this Claim and the Point of Beginning (Latitude 34°58'24.195897" N, Longitude 112°24'43.646972" W), Thence South 1320 feet, Thence West 660 feet, Thence North 1320 feet, Thence East 660 feet to the Point of Beginning.**

Depicted on the attached claim map.

**THE NORTHEAST CORNER OF THIS CLAIM IS 12171'± EAST & 2044'± SOUTH OF THE NORTHEAST CORNER OF SECTION 3, T18N-R2W.**

Located, dated and posted on the ground this 18<sup>th</sup> day of March, 2016.

Drake Cement, LLC (Owner)

By:   
Jody A. Stone, RLS (Agent)

PHOENIX, ARIZONA

2016 APR 26 P 1:31

RECEIVED  
BLM AZ STATE OFFICE

ANC 4 275 3

# "DC 78"

## PLACER MINING CLAIM

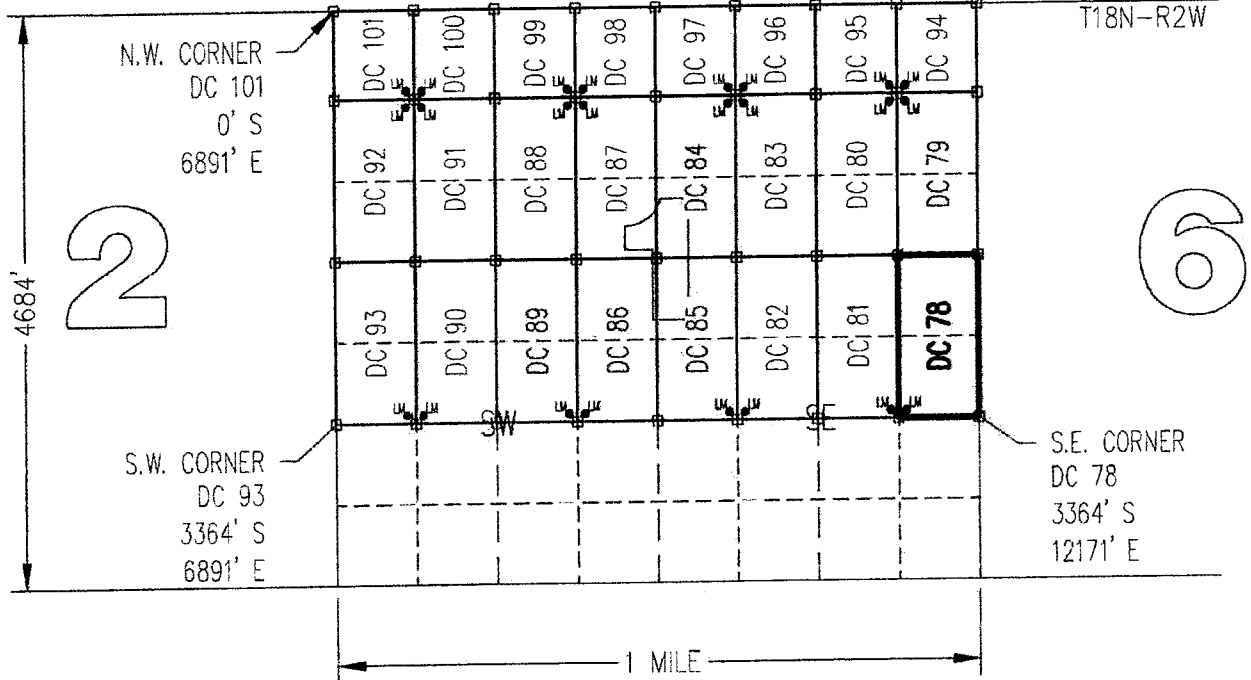
### A PORTION OF SECTION 1 (UNSURVEYED)

T18N-R2W, G&SRM, YAVAPAI COUNTY, AZ  
 ALL CLAIMS ARE 1320' IN LENGTH & 660' IN WIDTH  
 EXCEPT:

DC 94 THROUGH DC 101 = 724' IN LENGTH & 660' IN WIDTH



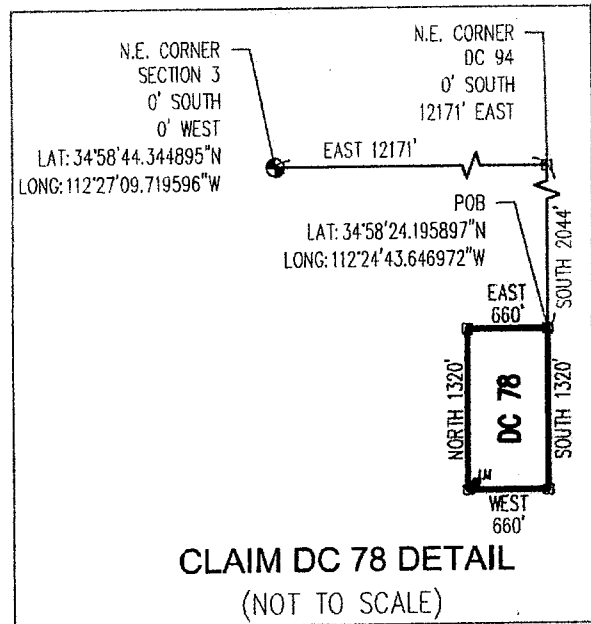
SCALE 1"=1500'



CLAIM ACREAGE = 20 +/- ACRES

- INDICATES CORNER OF PLACER CLAIM. SET 2"x2"x5' WOODEN POST (TYPICAL).
- LM● INDICATES LOCATION MONUMENT. SET 2"x2"x5' WOODEN POST (INSIDE THE PLACER CLAIM) 4' by 4' FROM A CORNER POST WITH A PLASTIC BOTTLE ATTACHED CONTAINING THE LOCATION NOTICE (TYPICAL).

LOCATORS: DRAKE CEMENT, LLC  
 5745 N Scottsdale Rd, Suite B-110,  
 Scottsdale, AZ 85250




AUG 31 5 33



Return to:  
Mr. Marc A. Marra, Esq.  
Fennemore Craig, P.C.  
2394 E Camelback Rd, Suite 600  
Phoenix AZ 85016-3429

**LOCATION NOTICE FOR PLACER MINING CLAIM  
STATE OF ARIZONA, COUNTY OF YAVAPAI**

**NOTICE IS HEREBY GIVEN** that the **DC 78** Placer Mining claim has been located by:  
**DRAKE CEMENT, LLC**  
whose current mailing address is: 5745 N Scottsdale Rd,  
Suite B-110, Scottsdale, AZ 85250



This Placer mining claim consists of approximately **20** acres.

The general course of this claim is **North to South** and it is situated in the Puntenney Mining District, Yavapai County, Arizona. This claim is **1320** feet in length and **660** feet in width. This claim is marked by five monuments, constructed of 2" x 2" wood posts extending 4' above the ground, one at each corner and one at the location monument for this claim.

The location monument on which this Location Notice is posted is situated within:

**Section 1 (UNSURVEYED), Township 18 North, Range 2 West, Gila and Salt River Meridian, Yavapai County, Arizona.**

The location monument is set inside the **Southwest** corner of this claim, approximately 4' **East** of the **West** line of the claim and 4' **North** of the **South** line of the claim.

This claim encompasses the following Quarter Section(s), Section(s), Township(s) and Range(s):

**A portion of Section 1 (UNSURVEYED), T18N-R2W, G&SRM, Yavapai County, Arizona, as described by metes and bounds below:**

**Commencing at the Northeast corner of Section 3, T18N-R2W (Latitude 34°58'44.344895" N, Longitude 112°27'09.719596" W), Thence East 12171 feet, Thence South 2044 feet to the Northeast corner of this Claim and the Point of Beginning (Latitude 34°58'24.195897" N, Longitude 112°24'43.646972" W), Thence South 1320 feet, Thence West 660 feet, Thence North 1320 feet, Thence East 660 feet to the Point of Beginning.**

Depicted on the attached claim map.

**THE NORTHEAST CORNER OF THIS CLAIM IS 12171'± EAST & 2044'± SOUTH OF THE NORTHEAST CORNER OF SECTION 3, T18N-R2W.**

Located, dated and posted on the ground this 18<sup>th</sup> day of March, 2016.

Drake Cement, LLC (Owner)

By:   
Jody A. Stone, RLS (Agent)

ANCH 37533

# "DC 78"

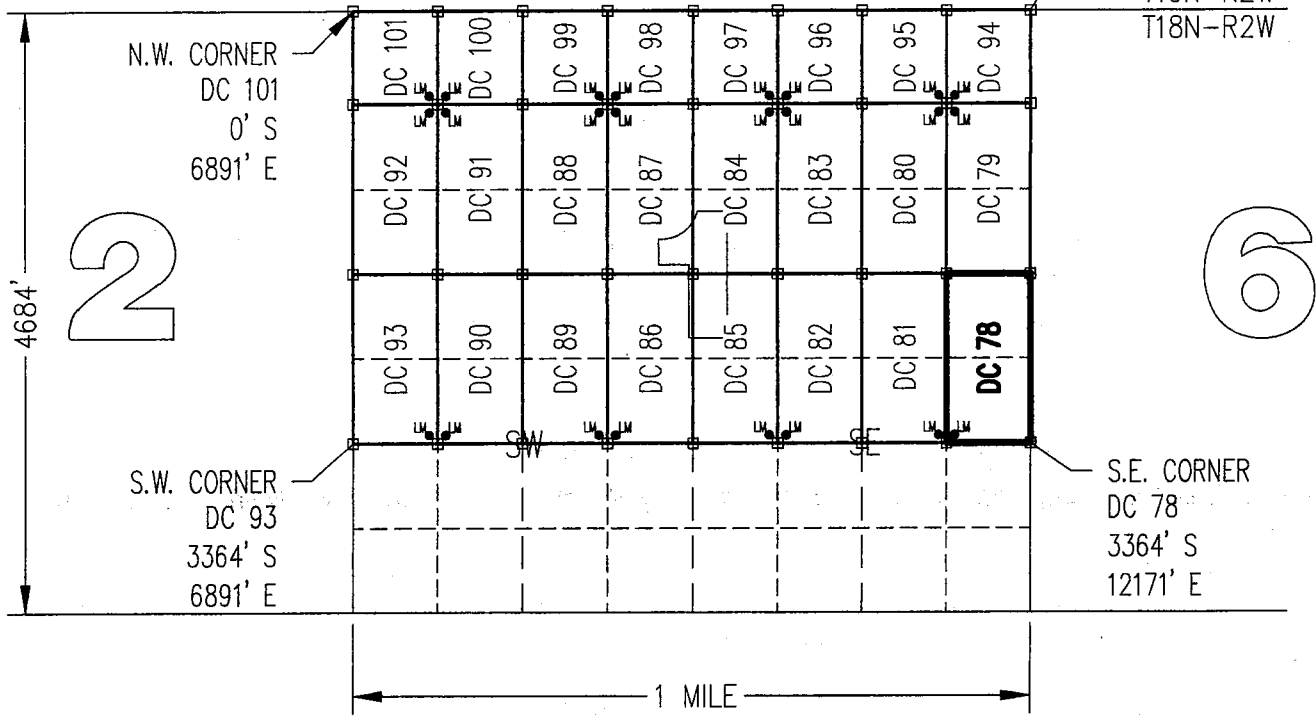
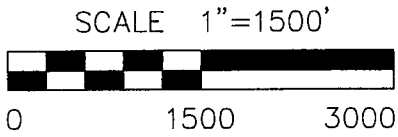
## PLACER MINING CLAIM

### A PORTION OF SECTION 1 (UNSURVEYED)



T18N-R2W, G&SRM, YAVAPAI COUNTY, AZ  
 ALL CLAIMS ARE 1320' IN LENGTH & 660' IN WIDTH  
 EXCEPT:

DC 94 THROUGH DC 101 = 724' IN LENGTH & 660' IN WIDTH

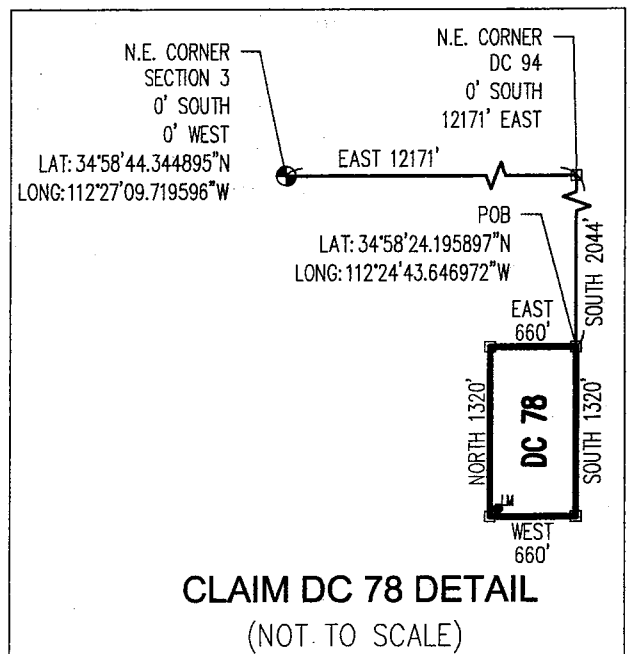


CLAIM ACREAGE = 20 +/- ACRES

□ INDICATES CORNER OF PLACER CLAIM. SET 2"x2"x5' WOODEN POST (TYPICAL).

LM● INDICATES LOCATION MONUMENT. SET 2"x2"x5' WOODEN POST (INSIDE THE PLACER CLAIM) 4' by 4' FROM A CORNER POST WITH A PLASTIC BOTTLE ATTACHED CONTAINING THE LOCATION NOTICE (TYPICAL).

LOCATORS: DRAKE CEMENT, LLC  
 5745 N Scottsdale Rd, Suite B-110,  
 Scottsdale, AZ 85250




ARIZONA 1533

Return to:  
Mr. Marc A. Marra, Esq.  
Fennemore Craig, P.C.  
2394 E Camelback Rd, Suite 600  
Phoenix AZ 85016-3429



**LOCATION NOTICE FOR PLACER MINING CLAIM  
STATE OF ARIZONA, COUNTY OF YAVAPAI**

**NOTICE IS HEREBY GIVEN** that the **DC 79** Placer Mining claim has been located by:  
**DRAKE CEMENT, LLC**  
whose current mailing address is: 5745 N Scottsdale Rd,  
Suite B-110, Scottsdale, AZ 85250



This Placer mining claim consists of approximately **20** acres.

The general course of this claim is **North to South** and it is situated in the Puntteney Mining District, Yavapai County, Arizona. This claim is **1320** feet in length and **660** feet in width. This claim is marked by five monuments, constructed of 2" x 2" wood posts extending 4' above the ground, one at each corner and one at the location monument for this claim.

The location monument on which this Location Notice is posted is situated within:

**Section 1 (UNSURVEYED), Township 18 North, Range 2 West**, Gila and Salt River Meridian, Yavapai County, Arizona.

The location monument is set inside the **Northwest** corner of this claim, approximately 4' **East** of the **West** line of the claim and 4' **South** of the **North** line of the claim.

This claim encompasses the following Quarter Section(s), Section(s), Township(s) and Range(s):

**A portion of Section 1 (UNSURVEYED), T18N-R2W, G&SRM, Yavapai County, Arizona, as described by metes and bounds below:**

**Commencing at the Northeast corner of Section 3, T18N-R2W (Latitude 34°58'44.344895" N, Longitude 112°27'09.719596" W), Thence East 12171 feet, Thence South 724 feet to the Northeast corner of this Claim and the Point of Beginning (Latitude 34°58'37.249441" N, Longitude 112°24'43.543975" W), Thence South 1320 feet, Thence West 660 feet, Thence North 1320 feet, Thence East 660 feet to the Point of Beginning.**

Depicted on the attached claim map.

**THE NORTHEAST CORNER OF THIS CLAIM IS 12171'± EAST & 724'± SOUTH OF THE NORTHEAST CORNER OF SECTION 3, T18N-R2W.**


Located, dated and posted on the ground this 18<sup>th</sup> day of March, 2016.

Drake Cement, LLC (Owner)

By:   
Judy A. Stone, RLS (Agent)

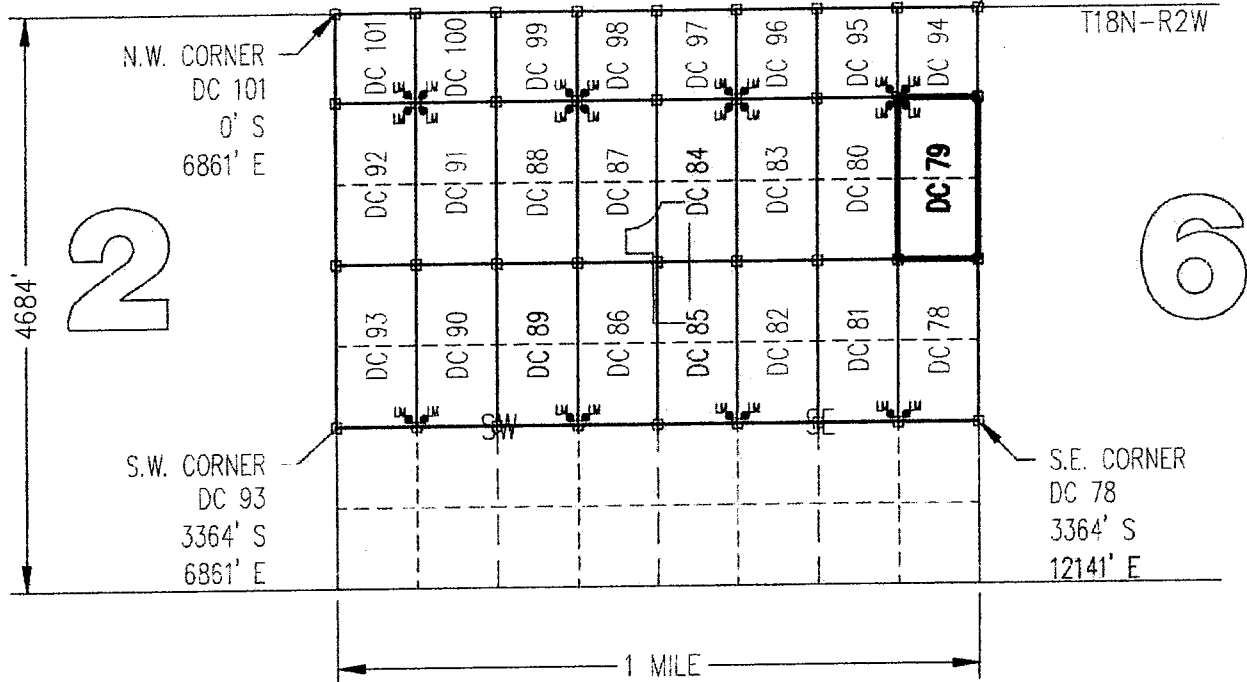
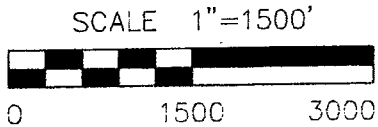
AMC437534  
RECEIVED  
PHOENIX, ARIZONA  
2016 APR 26 P 1:31  
YAVAPAI STATE OFFICE

# "DC 79" PLACER MINING CLAIM A PORTION OF SECTION 1 (UNSURVEYED)



T18N-R2W, G&SRM, YAVAPAI COUNTY, AZ  
ALL CLAIMS ARE 1320' IN LENGTH & 660' IN WIDTH  
EXCEPT:

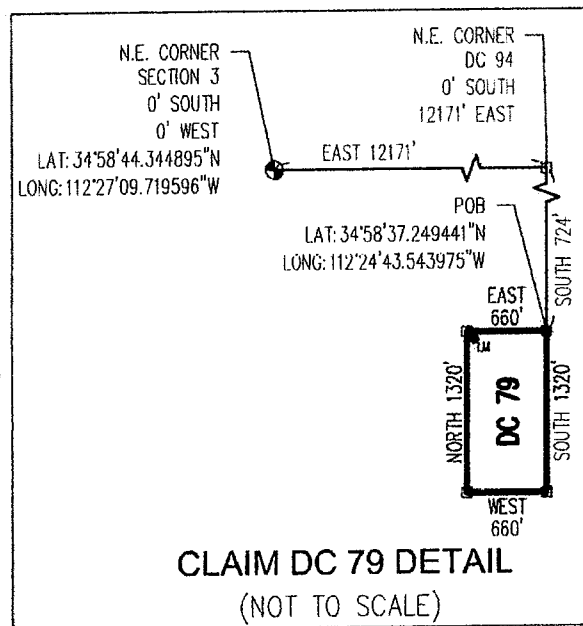
DC 94 THROUGH DC 101 = 724' IN LENGTH & 660' IN WIDTH



CLAIM ACREAGE = 20 +/- ACRES

- INDICATES CORNER OF PLACER CLAIM. SET 2"x2"x5' WOODEN POST (TYPICAL).
- LM ● INDICATES LOCATION MONUMENT. SET 2"x2"x5' WOODEN POST (INSIDE THE PLACER CLAIM) 4' by 4' FROM A CORNER POST WITH A PLASTIC BOTTLE ATTACHED CONTAINING THE LOCATION NOTICE (TYPICAL).

LOCATORS: DRAKE CEMENT, LLC  
5745 N Scottsdale Rd, Suite B-110,  
Scottsdale, AZ 85250




AMC437534

Return to:  
Mr. Marc A. Marra, Esq.  
Fennemore Craig, P.C.  
2394 E Camelback Rd, Suite 600  
Phoenix AZ 85016-3429

**LOCATION NOTICE FOR PLACER MINING CLAIM  
STATE OF ARIZONA, COUNTY OF YAVAPAI**

**NOTICE IS HEREBY GIVEN** that the **DC 79** Placer Mining claim has been located by:  
**DRAKE CEMENT, LLC**  
whose current mailing address is: 5745 N Scottsdale Rd,  
Suite B-110, Scottsdale, AZ 85250



This Placer mining claim consists of approximately **20** acres.

The general course of this claim is **North to South** and it is situated in the Puntenney Mining District, Yavapai County, Arizona. This claim is **1320** feet in length and **660** feet in width. This claim is marked by five monuments, constructed of 2" x 2" wood posts extending 4' above the ground, one at each corner and one at the location monument for this claim.

The location monument on which this Location Notice is posted is situated within:

**Section 1 (UNSURVEYED), Township 18 North, Range 2 West, Gila and Salt River Meridian, Yavapai County, Arizona.**

The location monument is set inside the **Northwest** corner of this claim, approximately 4' **East** of the **West** line of the claim and 4' **South** of the **North** line of the claim.

This claim encompasses the following Quarter Section(s), Section(s), Township(s) and Range(s):

**A portion of Section 1 (UNSURVEYED), T18N-R2W, G&SRM, Yavapai County, Arizona, as described by metes and bounds below:**


**Commencing at the Northeast corner of Section 3, T18N-R2W (Latitude 34°58'44.344895" N, Longitude 112°27'09.719596" W), Thence East 12171 feet, Thence South 724 feet to the Northeast corner of this Claim and the Point of Beginning (Latitude 34°58'37.249441" N, Longitude 112°24'43.543975" W), Thence South 1320 feet, Thence West 660 feet, Thence North 1320 feet, Thence East 660 feet to the Point of Beginning.**

Depicted on the attached claim map.

**THE NORTHEAST CORNER OF THIS CLAIM IS 12171'± EAST & 724'± SOUTH OF THE NORTHEAST CORNER OF SECTION 3, T18N-R2W.**

Located, dated and posted on the ground this 18<sup>th</sup> day of March, 2016.

Drake Cement, LLC (Owner)

By:   
Jody A. Stone, RLS (Agent)

AH0437534

# "DC 79"

## PLACER MINING CLAIM

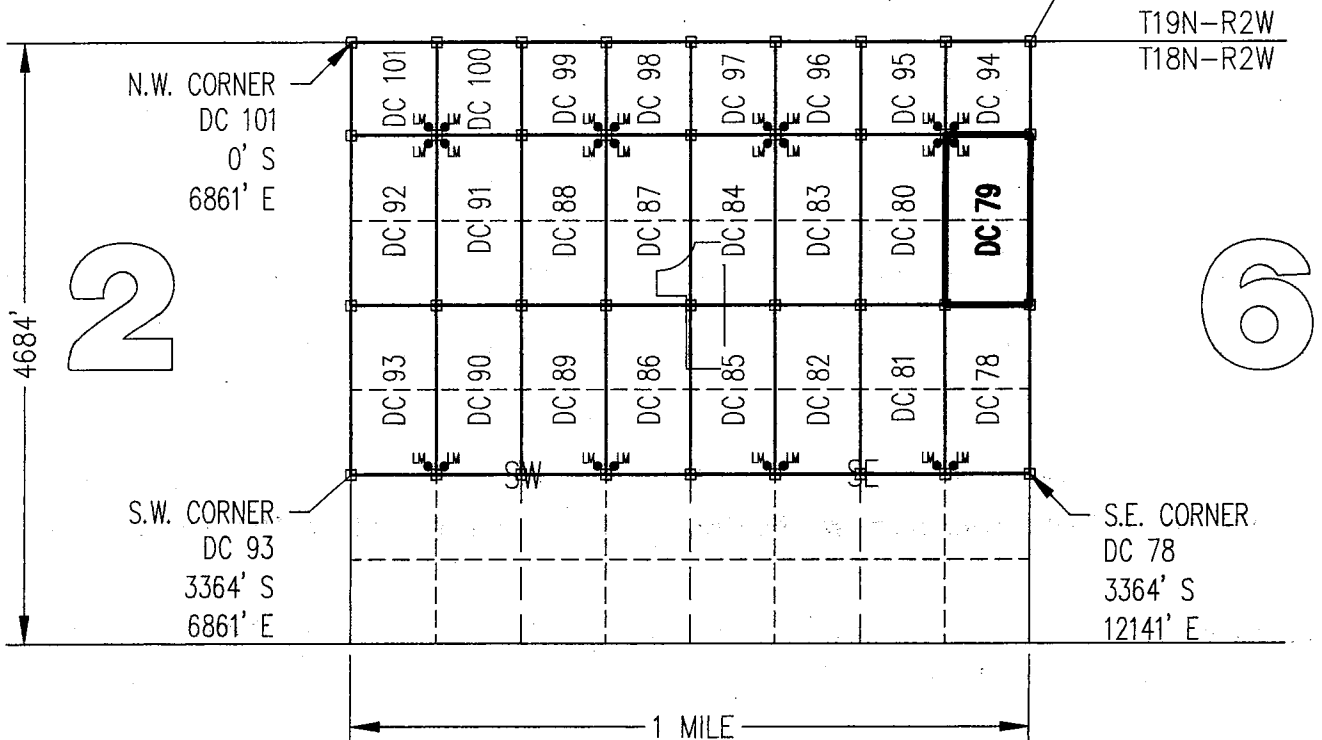
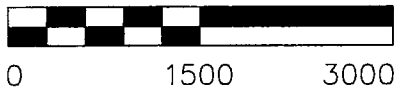
### A PORTION OF SECTION 1 (UNSURVEYED)

T18N-R2W, G&SRM, YAVAPAI COUNTY, AZ  
 ALL CLAIMS ARE 1320' IN LENGTH & 660' IN WIDTH  
 EXCEPT:

DC 94 THROUGH DC 101 = 724' IN LENGTH & 660' IN WIDTH



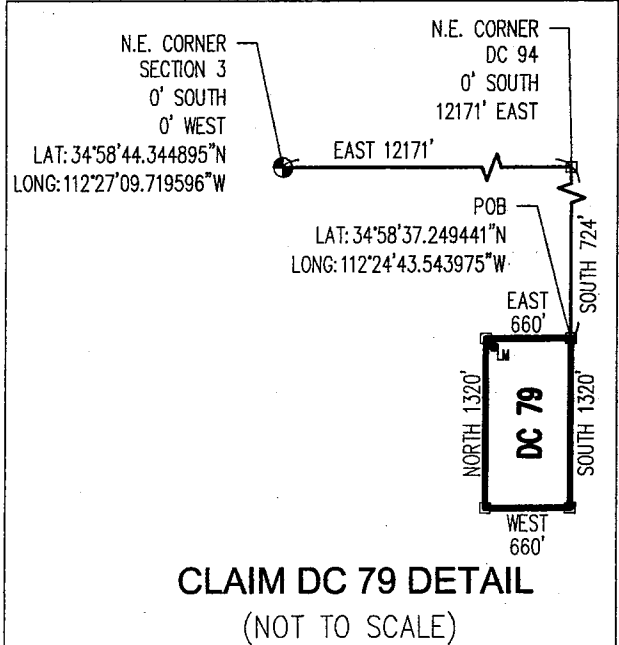
SCALE 1"=1500'



CLAIM ACREAGE = 20 +/- ACRES

- INDICATES CORNER OF PLACER CLAIM. SET 2"x2"x5' WOODEN POST (TYPICAL).
- LM● INDICATES LOCATION MONUMENT. SET 2"x2"x5' WOODEN POST (INSIDE THE PLACER CLAIM) 4' by 4' FROM A CORNER POST WITH A PLASTIC BOTTLE ATTACHED CONTAINING THE LOCATION NOTICE (TYPICAL).

LOCATORS: DRAKE CEMENT, LLC  
 5745 N Scottsdale Rd, Suite B-110,  
 Scottsdale, AZ 85250




AMC437534

Return to:  
Mr. Marc A. Marra, Esq.  
Fennemore Craig, P.C.  
2394 E Camelback Rd, Suite 600  
Phoenix AZ 85016-3429



**LOCATION NOTICE FOR PLACER MINING CLAIM  
STATE OF ARIZONA, COUNTY OF YAVAPAI**

**NOTICE IS HEREBY GIVEN** that the *DC 80* Placer Mining claim has been located by:  
**DRAKE CEMENT, LLC**  
whose current mailing address is: 5745 N Scottsdale Rd,  
Suite B-110, Scottsdale, AZ 85250



RECEIVED  
MAY 27 2016

This Placer mining claim consists of approximately **20** acres.

The general course of this claim is **North to South** and it is situated in the Puntteney Mining District, Yavapai County, Arizona. This claim is **1320** feet in length and **660** feet in width. This claim is marked by five monuments, constructed of 2" x 2" wood posts extending 4' above the ground, one at each corner and one at the location monument for this claim.

The location monument on which this Location Notice is posted is situated within:

**Section 1 (UNSURVEYED), Township 18 North, Range 2 West**, Gila and Salt River Meridian, Yavapai County, Arizona.

The location monument is set inside the **Northeast** corner of this claim, approximately 4' **West** of the **East** line of the claim and 4' **South** of the **North** line of the claim.

This claim encompasses the following Quarter Section(s), Section(s), Township(s) and Range(s):

**A portion of Section 1 (UNSURVEYED), T18N-R2W, G&SRM, Yavapai County, Arizona, as described by metes and bounds below:**

**Commencing at the Northeast corner of Section 3, T18N-R2W (Latitude 34°58'44.344895" N, Longitude 112°27'09.719596" W), Thence East 11511 feet, Thence South 724 feet to the Northeast corner of this Claim and the Point of Beginning (Latitude 34°58'37.240118" N, Longitude 112°24'51.485743" W), Thence South 1320 feet, Thence West 660 feet, Thence North 1320 feet, Thence East 660 feet to the Point of Beginning.**

Depicted on the attached claim map.

**THE NORTHEAST CORNER OF THIS CLAIM IS 11511'± EAST & 724'± SOUTH OF THE NORTHEAST CORNER OF SECTION 3, T18N-R2W.**

Located, dated and posted on the ground this 18<sup>th</sup> day of March, 2016.

Drake Cement, LLC (Owner)

By: [Signature]  
Jody A. Stone, RLS (Agent)


PHOENIX, ARIZONA

2016 APR 26 P 1:31

RECEIVED  
BLM AZ STATE OFFICE

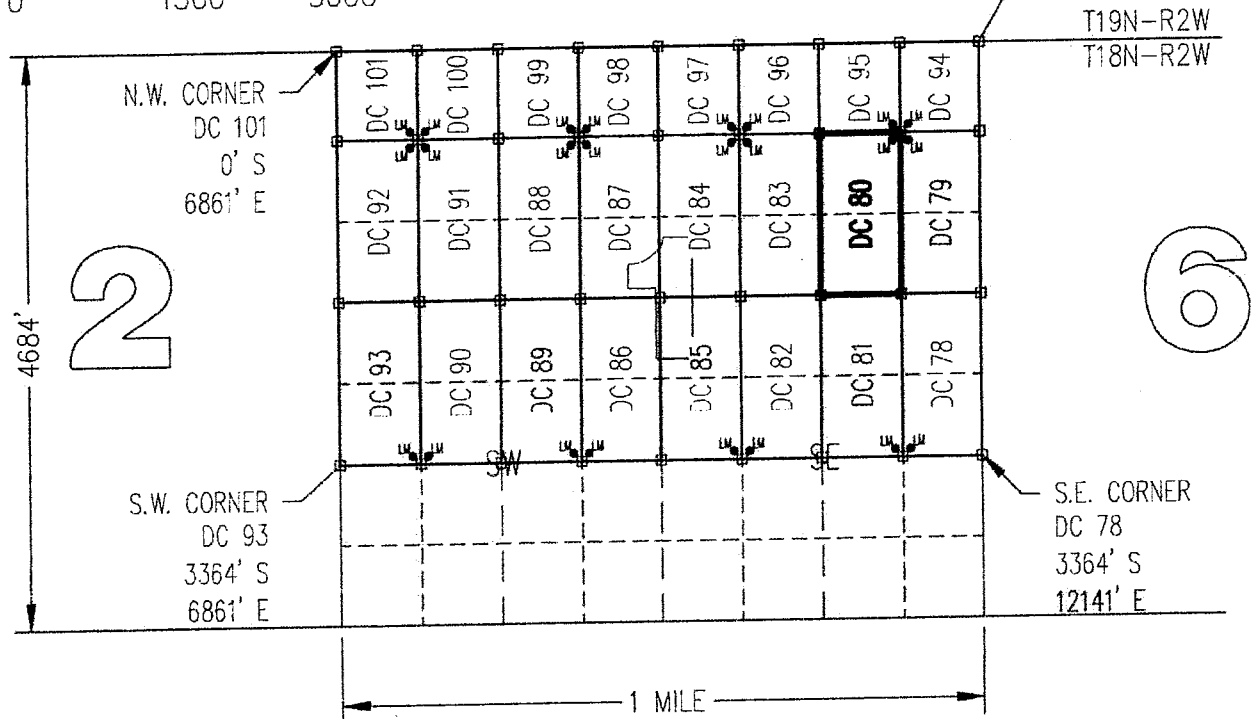
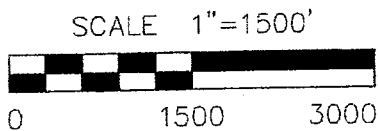
AMC437535

# "DC 80" PLACER MINING CLAIM A PORTION OF SECTION 1 (UNSURVEYED)



T18N-R2W, G&SRM, YAVAPAI COUNTY, AZ  
ALL CLAIMS ARE 1320' IN LENGTH & 660' IN WIDTH  
EXCEPT:

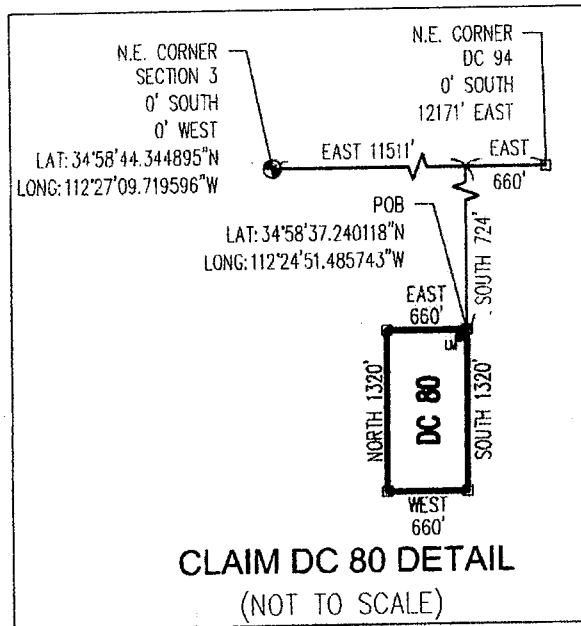
DC 94 THROUGH DC 101 = 724' IN LENGTH & 660' IN WIDTH



CLAIM ACREAGE - 20 +/- ACRES

- INDICATES CORNER OF PLACER CLAIM. SET 2"x2"x5' WOODEN POST (TYPICAL).
- LM ● INDICATES LOCATION MONUMENT. SET 2"x2"x5' WOODEN POST (INSIDE THE PLACER CLAIM) 4' by 4' FROM A CORNER POST WITH A PLASTIC BOTTLE ATTACHED CONTAINING THE LOCATION NOTICE (TYPICAL).

LOCATORS: DRAKE CEMENT, LLC  
5745 N Scottsdale Rd, Suite B-110,  
Scottsdale, AZ: 85250




AN0437535



Return to:  
Mr. Marc A. Marra, Esq.  
Fennemore Craig, P.C.  
2394 E Camelback Rd, Suite 600  
Phoenix AZ 85016-3429

**LOCATION NOTICE FOR PLACER MINING CLAIM  
STATE OF ARIZONA, COUNTY OF YAVAPAI**

**NOTICE IS HEREBY GIVEN** that the **DC 80** Placer Mining claim has been located by:  
**DRAKE CEMENT, LLC**  
whose current mailing address is: 5745 N Scottsdale Rd,  
Suite B-110, Scottsdale, AZ 85250



RECEIVED  
BLM AZ STATE OFFICE

This Placer mining claim consists of approximately **20** acres.

The general course of this claim is **North to South** and it is situated in the Puntenney Mining District, Yavapai County, Arizona. This claim is **1320** feet in length and **660** feet in width. This claim is marked by five monuments, constructed of 2" x 2" wood posts extending 4' above the ground, one at each corner and one at the location monument for this claim.

The location monument on which this Location Notice is posted is situated within:

**Section 1 (UNSURVEYED), Township 18 North, Range 2 West**, Gila and Salt River Meridian, Yavapai County, Arizona.

The location monument is set inside the **Northeast** corner of this claim, approximately 4' **West** of the **East** line of the claim and 4' **South** of the **North** line of the claim.

This claim encompasses the following Quarter Section(s), Section(s), Township(s) and Range(s):

**A portion of Section 1 (UNSURVEYED), T18N-R2W, G&SRM, Yavapai County, Arizona, as described by metes and bounds below:**


**Commencing at the Northeast corner of Section 3, T18N-R2W (Latitude 34°58'44.344895" N, Longitude 112°27'09.719596" W), Thence East 11511 feet, Thence South 724 feet to the Northeast corner of this Claim and the Point of Beginning (Latitude 34°58'37.240118" N, Longitude 112°24'51.485743" W), Thence South 1320 feet, Thence West 660 feet, Thence North 1320 feet, Thence East 660 feet to the Point of Beginning.**

Depicted on the attached claim map.

**THE NORTHEAST CORNER OF THIS CLAIM IS 11511'± EAST & 724'± SOUTH OF THE NORTHEAST CORNER OF SECTION 3, T18N-R2W.**

Located, dated and posted on the ground this 18<sup>th</sup> day of March, 2016.

Drake Cement, LLC (Owner)

By:   
Jody A. Stone, RLS (Agent)

AMC437535

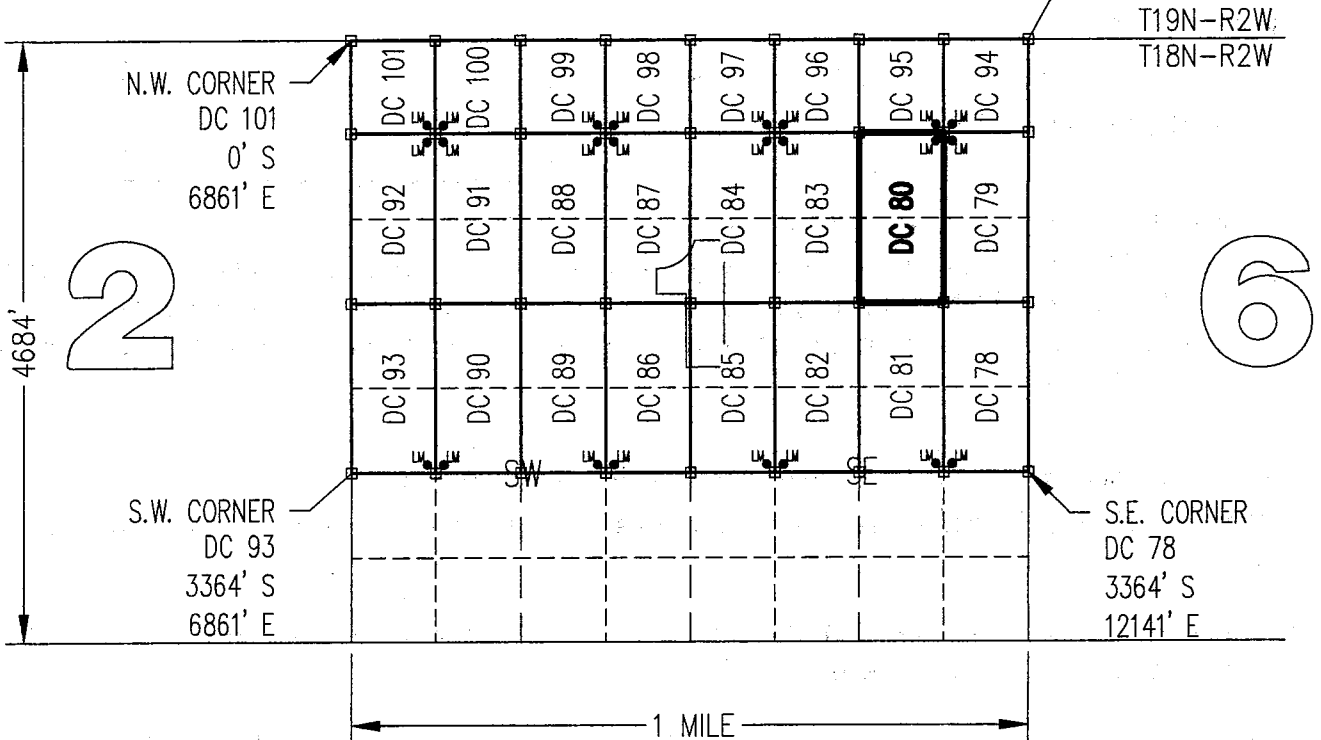
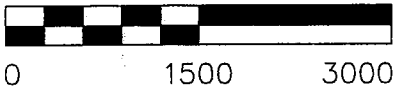
# "DC 80" PLACER MINING CLAIM A PORTION OF SECTION 1 (UNSURVEYED)

T18N-R2W, G&SRM, YAVAPAI COUNTY, AZ  
ALL CLAIMS ARE 1320' IN LENGTH & 660' IN WIDTH  
EXCEPT:

DC 94 THROUGH DC 101 = 724' IN LENGTH & 660' IN WIDTH



SCALE 1"=1500'

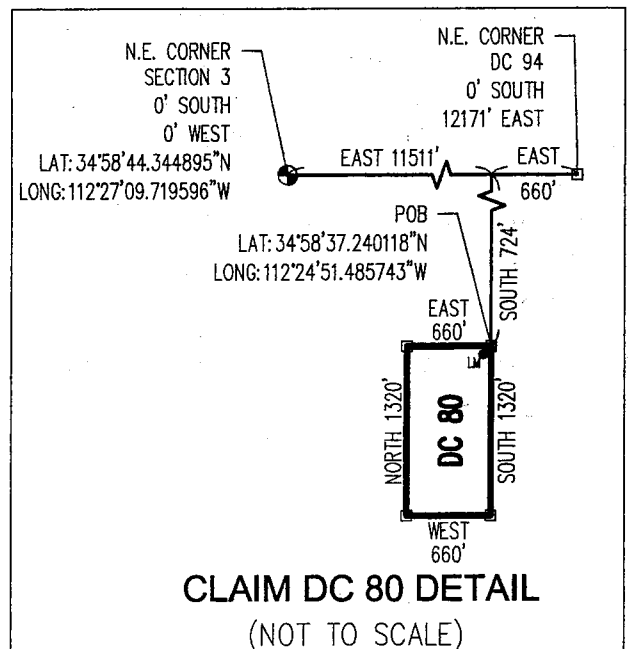


CLAIM ACREAGE = 20 +/- ACRES

□ INDICATES CORNER OF PLACER CLAIM. SET 2"x2"x5' WOODEN POST (TYPICAL).

LM ● INDICATES LOCATION MONUMENT. SET 2"x2"x5' WOODEN POST (INSIDE THE PLACER CLAIM) 4' by 4' FROM A CORNER POST WITH A PLASTIC BOTTLE ATTACHED CONTAINING THE LOCATION NOTICE (TYPICAL).

LOCATORS: DRAKE CEMENT, LLC  
5745 N Scottsdale Rd, Suite B-110,  
Scottsdale, AZ 85250




AMC437535

Return to:  
Mr. Marc A. Marra, Esq.  
Fennemore Craig, P.C.  
2394 E Camelback Rd, Suite 600  
Phoenix AZ 85016-3429



**LOCATION NOTICE FOR PLACER MINING CLAIM  
STATE OF ARIZONA, COUNTY OF YAVAPAI**

**NOTICE IS HEREBY GIVEN** that the **DC 81** Placer Mining claim has been located by:  
**DRAKE CEMENT, LLC**  
whose current mailing address is: 5745 N Scottsdale Rd,  
Suite B-110, Scottsdale, AZ 85250



RECEIVED  
BLM AZ STATE OFFICE

This Placer mining claim consists of approximately **20** acres.

The general course of this claim is **North to South** and it is situated in the Puntteney Mining District, Yavapai County, Arizona. This claim is **1320** feet in length and **660** feet in width. This claim is marked by five monuments, constructed of 2" x 2" wood posts extending 4' above the ground, one at each corner and one at the location monument for this claim.

The location monument on which this Location Notice is posted is situated within:

**Section 1 (UNSURVEYED), Township 18 North, Range 2 West**, Gila and Salt River Meridian, Yavapai County, Arizona.

The location monument is set inside the **Southeast** corner of this claim, approximately 4' **West** of the **East** line of the claim and 4' **North** of the **South** line of the claim.

This claim encompasses the following Quarter Section(s), Section(s), Township(s) and Range(s):

**A portion of Section 1 (UNSURVEYED), T18N-R2W, G&SRM, Yavapai County, Arizona, as described by metes and bounds below:**


**Commencing at the Northeast corner of Section 3, T18N-R2W (Latitude 34°58'44.344895" N, Longitude 112°27'09.719596" W), Thence East 11511 feet, Thence South 2044 feet to the Northeast corner of this Claim and the Point of Beginning (Latitude 34°58'24.186513" N, Longitude 112°24'51.575434" W), Thence South 1320 feet, Thence West 660 feet, Thence North 1320 feet, Thence East 660 feet to the Point of Beginning.**

Depicted on the attached claim map.

**THE NORTHEAST CORNER OF THIS CLAIM IS 11511'± EAST & 2044'± SOUTH OF THE NORTHEAST CORNER OF SECTION 3, T18N-R2W.**

Located, dated and posted on the ground this 18<sup>th</sup> day of March, 2016.

Drake Cement, LLC (Owner)

By:   
Jody A. Stone, RLS (Agent)

PHOENIX, ARIZONA

2016 APR 26 P 1:31

RECEIVED  
BLM AZ STATE OFFICE

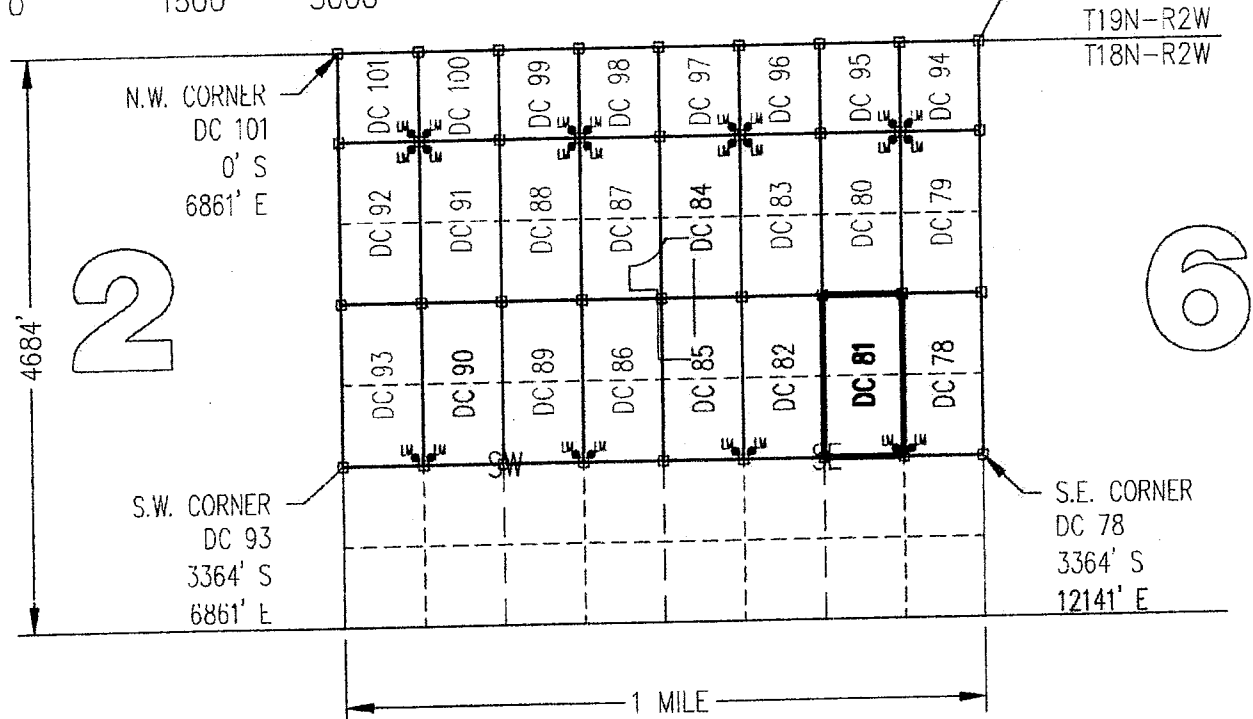
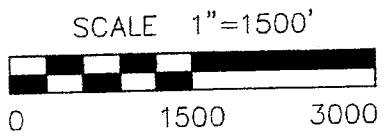
AHC437536

# "DC 81" PLACER MINING CLAIM A PORTION OF SECTION 1 (UNSURVEYED)



T18N-R2W, G&SRM, YAVAPAI COUNTY, AZ  
ALL CLAIMS ARE 1320' IN LENGTH & 660' IN WIDTH  
EXCEPT:

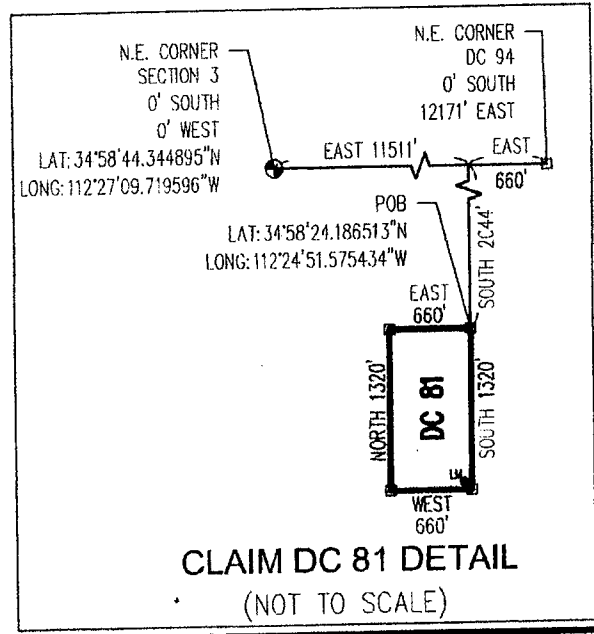
DC 94 THROUGH DC 101 = 724' IN LENGTH & 660' IN WIDTH



CLAIM ACREAGE = 20 +/- ACRES

- INDICATES CORNER OF PLACER CLAIM. SET 2"x2"x5' WOODEN POST (TYPICAL).
- LM ● INDICATES LOCATION MONUMENT. SET 2"x2"x5' WOODEN POST (INSIDE THE PLACER CLAIM) 4' by 4' FROM A CORNER POST WITH A PLASTIC BOTTLE ATTACHED CONTAINING THE LOCATION NOTICE (TYPICAL).

LOCATORS: DRAKE CEMENT, LLC  
5745 N Scottsdale Rd, Suite B-110,  
Scottsdale, AZ 85250




953131039

Return to:  
Mr. Marc A. Marra, Esq.  
Fennemore Craig, P.C.  
2394 E Camelback Rd, Suite 600  
Phoenix AZ 85016-3429

**LOCATION NOTICE FOR PLACER MINING CLAIM  
STATE OF ARIZONA, COUNTY OF YAVAPAI**

**NOTICE IS HEREBY GIVEN** that the **DC 81** Placer Mining claim has been located by:  
**DRAKE CEMENT, LLC**  
whose current mailing address is: 5745 N Scottsdale Rd,  
Suite B-110, Scottsdale, AZ 85250



This Placer mining claim consists of approximately **20** acres.

The general course of this claim is **North to South** and it is situated in the Puntenney Mining District, Yavapai County, Arizona. This claim is **1320** feet in length and **660** feet in width. This claim is marked by five monuments, constructed of 2" x 2" wood posts extending 4' above the ground, one at each corner and one at the location monument for this claim.

The location monument on which this Location Notice is posted is situated within:

**Section 1 (UNSURVEYED), Township 18 North, Range 2 West**, Gila and Salt River Meridian, Yavapai County, Arizona.

The location monument is set inside the **Southeast** corner of this claim, approximately 4' **West** of the **East** line of the claim and 4' **North** of the **South** line of the claim.

This claim encompasses the following Quarter Section(s), Section(s), Township(s) and Range(s):

**A portion of Section 1 (UNSURVEYED), T18N-R2W, G&SRM, Yavapai County, Arizona, as described by metes and bounds below:**

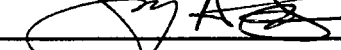
**Commencing at the Northeast corner of Section 3, T18N-R2W (Latitude 34°58'44.344895" N, Longitude 112°27'09.719596" W), Thence East 11511 feet, Thence South 2044 feet to the Northeast corner of this Claim and the Point of Beginning (Latitude 34°58'24.186513" N, Longitude 112°24'51.575434" W), Thence South 1320 feet, Thence West 660 feet, Thence North 1320 feet, Thence East 660 feet to the Point of Beginning.**

Depicted on the attached claim map.

**THE NORTHEAST CORNER OF THIS CLAIM IS 11511'± EAST & 2044'± SOUTH OF THE NORTHEAST CORNER OF SECTION 3, T18N-R2W.**

Located, dated and posted on the ground this 18<sup>th</sup> day of March, 2016.

Drake Cement, LLC (Owner)

By:   
Jody A. Stone, RLS (Agent)

AMCH 37536

# "DC 81" PLACER MINING CLAIM A PORTION OF SECTION 1 (UNSURVEYED)

T18N-R2W, G&SRM, YAVAPAI COUNTY, AZ  
ALL CLAIMS ARE 1320' IN LENGTH & 660' IN WIDTH  
EXCEPT:

DC 94 THROUGH DC 101 = 724' IN LENGTH & 660' IN WIDTH

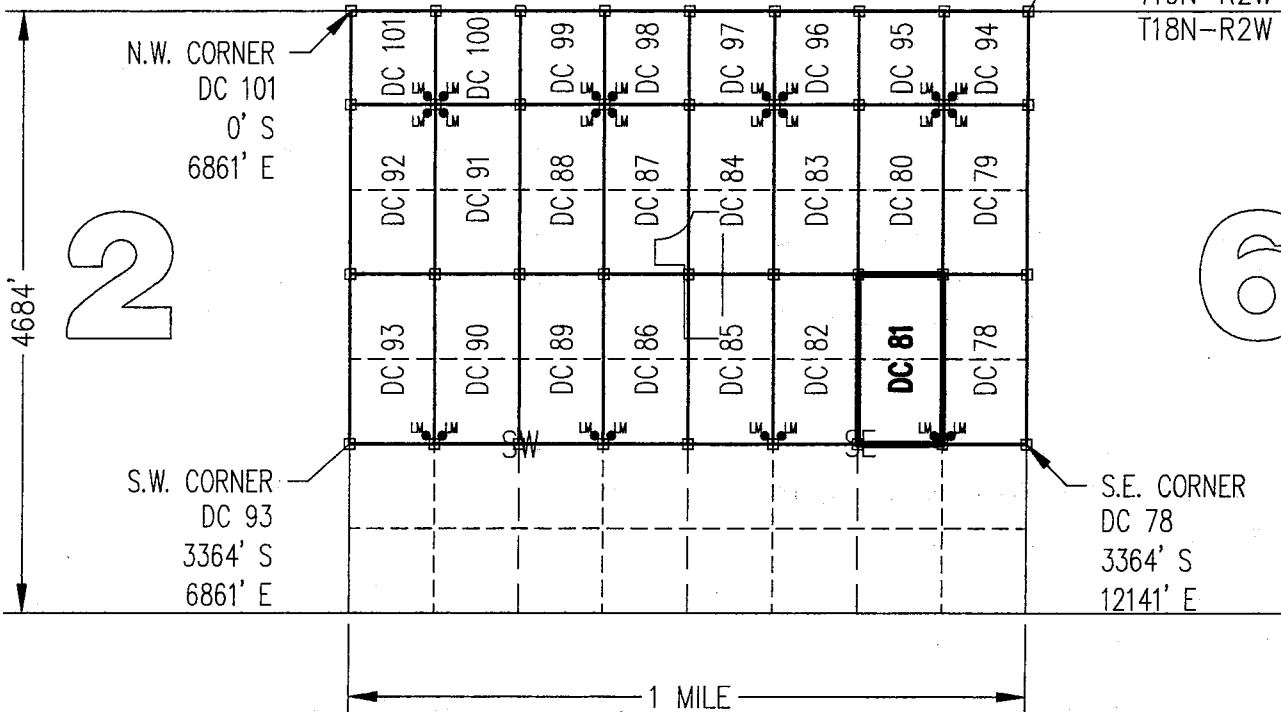


SCALE 1"=1500'



N.E. CORNER  
DC 94  
0' SOUTH  
12171' EAST

T19N-R2W  
T18N-R2W

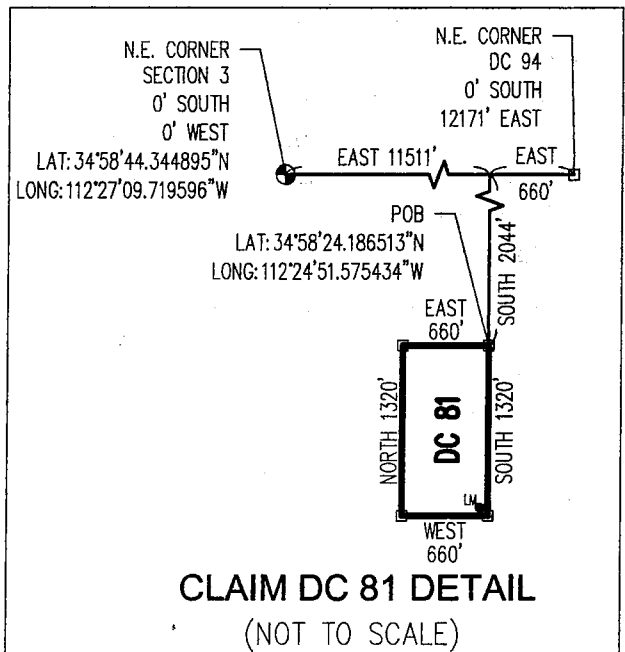


CLAIM ACREAGE = 20 +/- ACRES

□ INDICATES CORNER OF PLACER CLAIM. SET 2"x2"x5' WOODEN POST (TYPICAL).

LM ● INDICATES LOCATION MONUMENT. SET 2"x2"x5' WOODEN POST (INSIDE THE PLACER CLAIM) 4' by 4' FROM A CORNER POST WITH A PLASTIC BOTTLE ATTACHED CONTAINING THE LOCATION NOTICE (TYPICAL).

LOCATORS: DRAKE CEMENT, LLC  
5745 N Scottsdale Rd, Suite B-110,  
Scottsdale, AZ 85250




AMC1137536

Return to:  
Mr. Marc A. Marra, Esq.  
Fennemore Craig, P.C.  
2394 E Camelback Rd, Suite 600  
Phoenix AZ 85016-3429



**LOCATION NOTICE FOR PLACER MINING CLAIM  
STATE OF ARIZONA, COUNTY OF YAVAPAI**

**NOTICE IS HEREBY GIVEN** that the **DC 82 Placer**  
Mining claim has been located by:  
**DRAKE CEMENT, LLC**  
whose current mailing address is: 5745 N Scottsdale Rd,  
Suite B-110, Scottsdale, AZ 85250



This Placer mining claim consists of approximately **20** acres.

The general course of this claim is **North to South** and it is situated in the Puntteney Mining District, Yavapai County, Arizona. This claim is **1320** feet in length and **660** feet in width. This claim is marked by five monuments, constructed of 2" x 2" wood posts extending 4' above the ground, one at each corner and one at the location monument for this claim.

The location monument on which this Location Notice is posted is situated within:

**Section 1 (UNSURVEYED), Township 18 North, Range 2 West**, Gila and Salt River Meridian, Yavapai County, Arizona.

The location monument is set inside the **Southwest** corner of this claim, approximately 4' **East** of the **West** line of the claim and 4' **North** of the **South** line of the claim.

This claim encompasses the following Quarter Section(s), Section(s), Township(s) and Range(s):

**A portion of Section 1 (UNSURVEYED), T18N-R2W, G&SRM, Yavapai County, Arizona, as described by metes and bounds below:**

**Commencing at the Northeast corner of Section 3, T18N-R2W (Latitude 34°58'44.344895" N, Longitude 112°27'09.719596" W), Thence East 10851 feet, Thence South 2044 feet to the Northeast corner of this Claim and the Point of Beginning (Latitude 34°58'24.176983" N, Longitude 112°24'59.503889" W), Thence South 1320 feet, Thence West 660 feet, Thence North 1320 feet, Thence East 660 feet to the Point of Beginning.**

Depicted on the attached claim map.

**THE NORTHEAST CORNER OF THIS CLAIM IS 10851'± EAST & 2044'± SOUTH OF THE NORTHEAST CORNER OF SECTION 3, T18N-R2W.**

Located, dated and posted on the ground this 18<sup>th</sup> day of March, 2016.

Drake Cement, LLC (Owner)

By: [Signature]  
Jedy A. Stone, RLS (Agent)

PHOENIX, ARIZONA

2016 APR 26 P 11

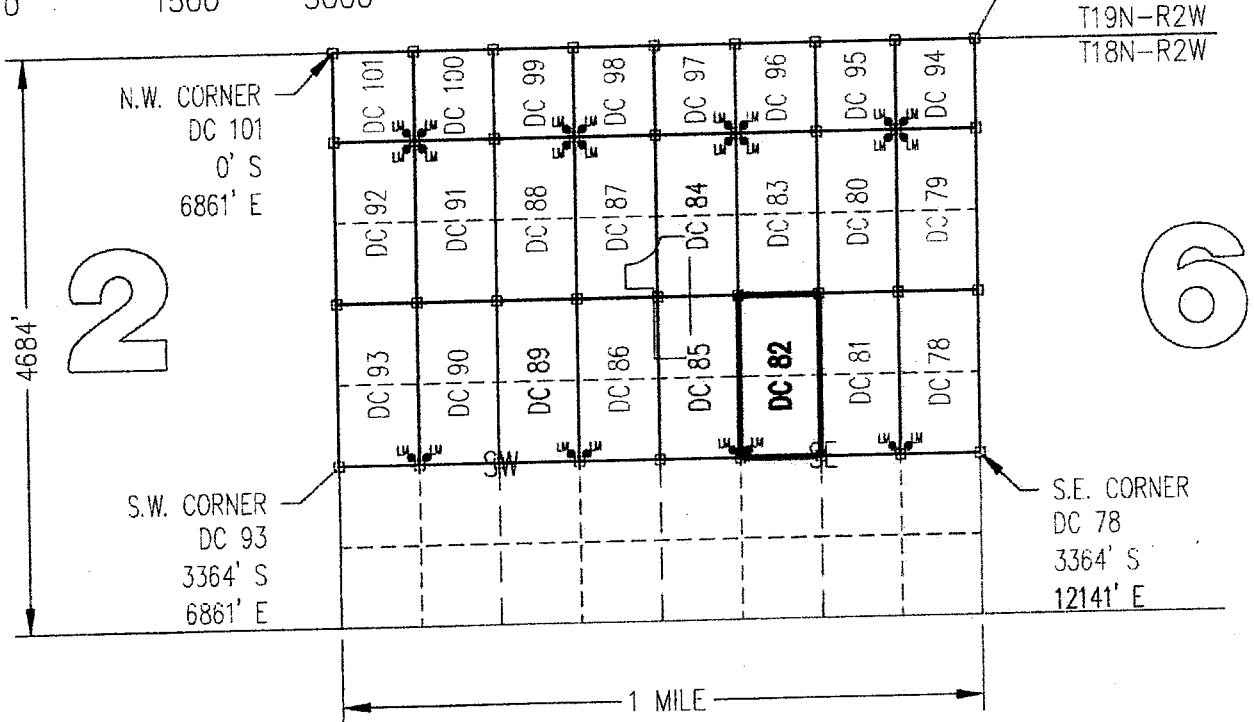
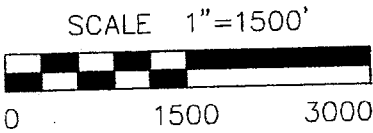
RECEIVED  
BLM AZ STATE OFFICE

AN C 4 3 7 5 3 7

# "DC 82" PLACER MINING CLAIM A PORTION OF SECTION 1 ( UNSURVEYED )

T18N-R2W, G&SRM, YAVAPAI COUNTY, AZ  
ALL CLAIMS ARE 1320' IN LENGTH & 660' IN WIDTH  
EXCEPT:

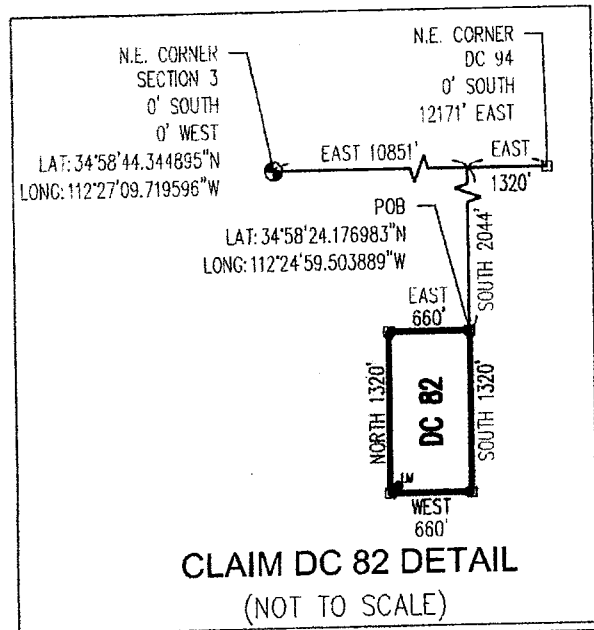
DC 94 THROUGH DC 101 = 724' IN LENGTH & 660' IN WIDTH



CLAIM ACREAGE = 20 +/- ACRES

- INDICATES CORNER OF PLACER CLAIM. SET 2"x2"x5' WOODEN POST (TYPICAL).
- LM● INDICATES LOCATION MONUMENT. SET 2"x2"x5' WOODEN POST (INSIDE THE PLACER CLAIM) 4' by 4' FROM A CORNER POST WITH A PLASTIC BOTTLE ATTACHED CONTAINING THE LOCATION NOTICE (TYPICAL).

LOCATORS: DRAKE CEMENT, LLC  
5745 N Scottsdale Rd, Suite B-110,  
Scottsdale, AZ 85250




ANCU31531



Return to:  
Mr. Marc A. Marra, Esq.  
Fennemore Craig, P.C.  
2394 E Camelback Rd, Suite 600  
Phoenix AZ 85016-3429

**LOCATION NOTICE FOR PLACER MINING CLAIM  
STATE OF ARIZONA, COUNTY OF YAVAPAI**

**NOTICE IS HEREBY GIVEN** that the **DC 82** Placer Mining claim has been located by:  
**DRAKE CEMENT, LLC**  
whose current mailing address is: 5745 N Scottsdale Rd,  
Suite B-110, Scottsdale, AZ 85250



This Placer mining claim consists of approximately **20** acres.

The general course of this claim is **North to South** and it is situated in the Puntenney Mining District, Yavapai County, Arizona. This claim is **1320** feet in length and **660** feet in width. This claim is marked by five monuments, constructed of 2" x 2" wood posts extending 4' above the ground, one at each corner and one at the location monument for this claim.

The location monument on which this Location Notice is posted is situated within:

**Section 1 (UNSURVEYED), Township 18 North, Range 2 West**, Gila and Salt River Meridian, Yavapai County, Arizona.

The location monument is set inside the **Southwest** corner of this claim, approximately 4' **East** of the **West** line of the claim and 4' **North** of the **South** line of the claim.

This claim encompasses the following Quarter Section(s), Section(s), Township(s) and Range(s):

**A portion of Section 1 (UNSURVEYED), T18N-R2W, G&SRM, Yavapai County, Arizona, as described by metes and bounds below:**


**Commencing at the Northeast corner of Section 3, T18N-R2W (Latitude 34°58'44.344895" N, Longitude 112°27'09.719596" W), Thence East 10851 feet, Thence South 2044 feet to the Northeast corner of this Claim and the Point of Beginning (Latitude 34°58'24.176983" N, Longitude 112°24'59.503889" W), Thence South 1320 feet, Thence West 660 feet, Thence North 1320 feet, Thence East 660 feet to the Point of Beginning.**

Depicted on the attached claim map.

**THE NORTHEAST CORNER OF THIS CLAIM IS 10851'± EAST & 2044'± SOUTH OF THE NORTHEAST CORNER OF SECTION 3, T18N-R2W.**

Located, dated and posted on the ground this 18<sup>th</sup> day of March, 2016.

Drake Cement, LLC (Owner)

By:   
Jedy A. Stone, RLS (Agent)

AMC437537

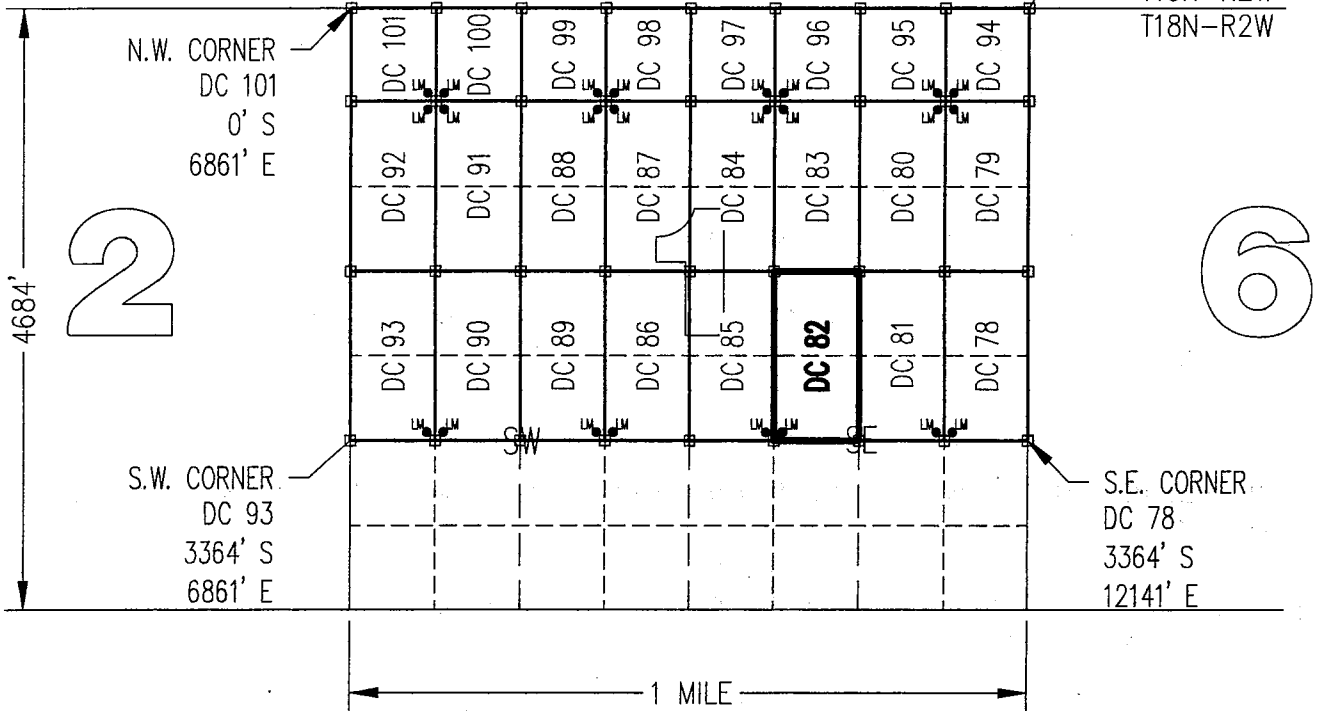
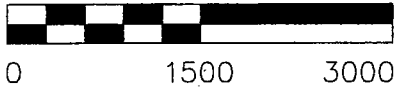
# "DC 82" PLACER MINING CLAIM A PORTION OF SECTION 1 (UNSURVEYED)

T18N-R2W, G&SRM, YAVAPAI COUNTY, AZ  
ALL CLAIMS ARE 1320' IN LENGTH & 660' IN WIDTH  
EXCEPT:

DC 94 THROUGH DC 101 = 724' IN LENGTH & 660' IN WIDTH



SCALE 1"=1500'

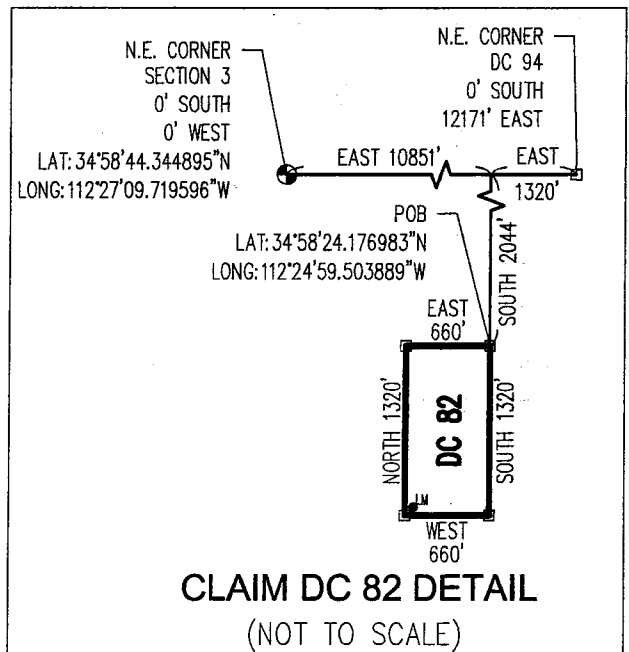


CLAIM ACREAGE = 20 +/- ACRES

□ INDICATES CORNER OF PLACER CLAIM. SET 2"x2"x5' WOODEN POST (TYPICAL).

LM ● INDICATES LOCATION MONUMENT. SET 2"x2"x5' WOODEN POST (INSIDE THE PLACER CLAIM) 4' by 4' FROM A CORNER POST WITH A PLASTIC BOTTLE ATTACHED CONTAINING THE LOCATION NOTICE (TYPICAL).

LOCATORS: DRAKE CEMENT, LLC  
5745 N Scottsdale Rd, Suite B-110,  
Scottsdale, AZ 85250




AN437537

Return to:  
Mr. Marc A. Marra, Esq.  
Fennemore Craig, P.C.  
2394 E Camelback Rd, Suite 600  
Phoenix AZ 85016-3429



**LOCATION NOTICE FOR PLACER MINING CLAIM  
STATE OF ARIZONA, COUNTY OF YAVAPAI**

**NOTICE IS HEREBY GIVEN** that the **DC 83 Placer**  
Mining claim has been located by:  
**DRAKE CEMENT, LLC**  
whose current mailing address is: 5745 N Scottsdale Rd,  
Suite B-110, Scottsdale, AZ 85250



This Placer mining claim consists of approximately **20** acres.

The general course of this claim is **North to South** and it is situated in the Puntteney Mining District, Yavapai County, Arizona. This claim is **1320** feet in length and **660** feet in width. This claim is marked by five monuments, constructed of 2" x 2" wood posts extending 4' above the ground, one at each corner and one at the location monument for this claim.

The location monument on which this Location Notice is posted is situated within:

**Section 1 (UNSURVEYED), Township 18 North, Range 2 West**, Gila and Salt River Meridian, Yavapai County, Arizona.

The location monument is set inside the **Northwest** corner of this claim, approximately 4' **East** of the **West** line of the claim and 4' **South** of the **North** line of the claim.

This claim encompasses the following Quarter Section(s), Section(s), Township(s) and Range(s):

**A portion of Section 1 (UNSURVEYED), T18N-R2W, G&SRM, Yavapai County, Arizona, as described by metes and bounds below:**


**Commencing at the Northeast corner of Section 3, T18N-R2W (Latitude 34°58'44.344895" N, Longitude 112°27'09.719596" W), Thence East 10851 feet, Thence South 724 feet to the Northeast corner of this Claim and the Point of Beginning (Latitude 34°58'37.230635" N, Longitude 112°24'59.427452" W), Thence South 1320 feet, Thence West 660 feet, Thence North 1320 feet, Thence East 660 feet to the Point of Beginning.**


Depicted on the attached claim map.

**THE NORTHEAST CORNER OF THIS CLAIM IS 10851'± EAST & 724'± SOUTH OF THE NORTHEAST CORNER OF SECTION 3, T18N-R2W.**

Located, dated and posted on the ground this 18<sup>th</sup> day of March, 2016.

Drake Cement, LLC (Owner)

By:   
Jody A. Stone, RLS (Agent)



AMC437538

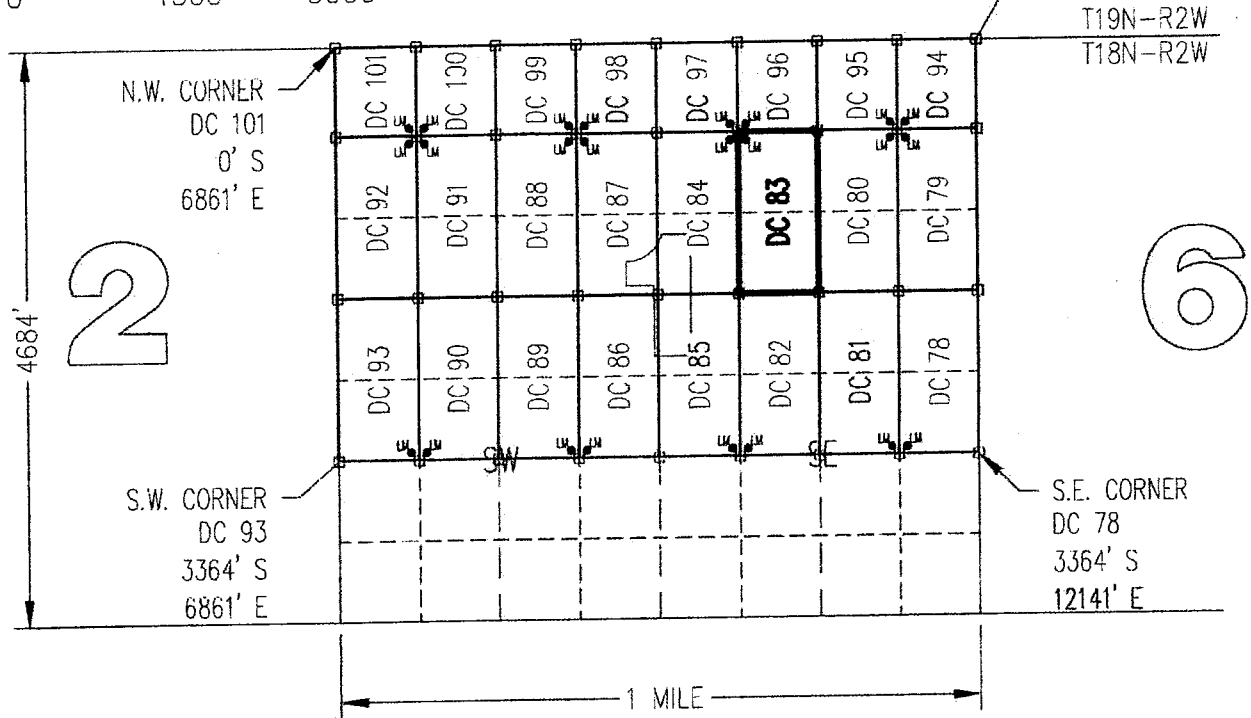

# "DC 83" PLACER MINING CLAIM A PORTION OF SECTION 1 ( UNSURVEYED )



T18N-R2W, G&SRM, YAVAPAI COUNTY, AZ  
ALL CLAIMS ARE 1320' IN LENGTH & 660' IN WIDTH  
EXCEPT:

DC 94 THROUGH DC 101 = 724' IN LENGTH & 660' IN WIDTH

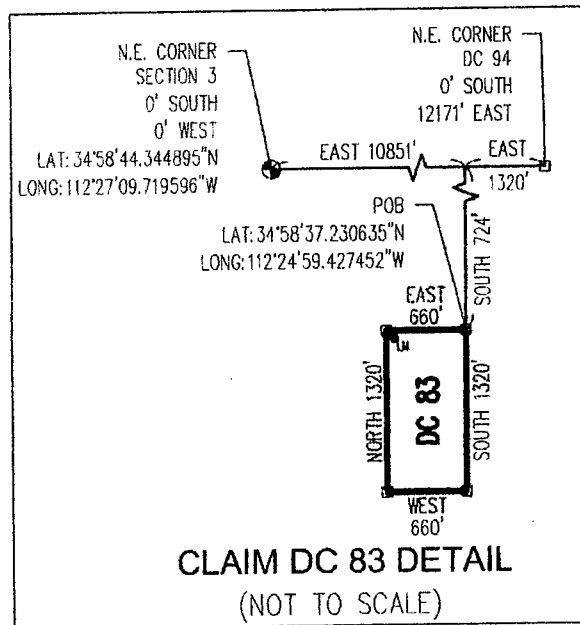
SCALE 1"=1500'



CLAIM ACREAGE = 20 +/- ACRES

- INDICATES CORNER OF PLACER CLAIM. SET 2"x2"x5' WOODEN POST (TYPICAL).
- LM ● INDICATES LOCATION MONUMENT. SET 2"x2"x5' WOODEN POST (INSIDE THE PLACER CLAIM) 4' by 4' FROM A CORNER POST WITH A PLASTIC BOTTLE ATTACHED CONTAINING THE LOCATION NOTICE (TYPICAL).

LOCATORS: DRAKE CEMENT, LLC  
5745 N Scottsdale Rd, Suite B-110,  
Scottsdale, AZ 85250



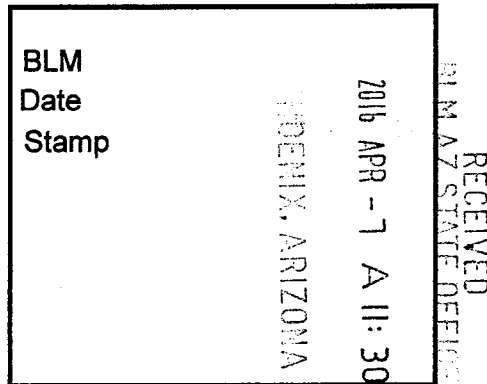
**CLAIM DC 83 DETAIL**  
(NOT TO SCALE)

ANCU 37538

Return to:  
Mr. Marc A. Marra, Esq.  
Fennemore Craig, P.C.  
2394 E Camelback Rd, Suite 600  
Phoenix AZ 85016-3429

**LOCATION NOTICE FOR PLACER MINING CLAIM  
STATE OF ARIZONA, COUNTY OF YAVAPAI**

**NOTICE IS HEREBY GIVEN** that the **DC 83** Placer Mining claim has been located by:  
**DRAKE CEMENT, LLC**  
whose current mailing address is: 5745 N Scottsdale Rd,  
Suite B-110, Scottsdale, AZ 85250



This Placer mining claim consists of approximately **20** acres.

The general course of this claim is **North to South** and it is situated in the Puntenney Mining District, Yavapai County, Arizona. This claim is **1320** feet in length and **660** feet in width. This claim is marked by five monuments, constructed of 2" x 2" wood posts extending 4' above the ground, one at each corner and one at the location monument for this claim.

The location monument on which this Location Notice is posted is situated within:

**Section 1 (UNSURVEYED), Township 18 North, Range 2 West, Gila and Salt River Meridian, Yavapai County, Arizona.**

The location monument is set inside the **Northwest** corner of this claim, approximately 4' **East** of the **West** line of the claim and 4' **South** of the **North** line of the claim.

This claim encompasses the following Quarter Section(s), Section(s), Township(s) and Range(s):

**A portion of Section 1 (UNSURVEYED), T18N-R2W, G&SRM, Yavapai County, Arizona, as described by metes and bounds below:**


**Commencing at the Northeast corner of Section 3, T18N-R2W (Latitude 34°58'44.344895" N, Longitude 112°27'09.719596" W), Thence East 10851 feet, Thence South 724 feet to the Northeast corner of this Claim and the Point of Beginning (Latitude 34°58'37.230635" N, Longitude 112°24'59.427452" W), Thence South 1320 feet, Thence West 660 feet, Thence North 1320 feet, Thence East 660 feet to the Point of Beginning.**

Depicted on the attached claim map.

**THE NORTHEAST CORNER OF THIS CLAIM IS 10851'± EAST & 724'± SOUTH OF THE NORTHEAST CORNER OF SECTION 3, T18N-R2W.**

Located, dated and posted on the ground this 18<sup>th</sup> day of March, 2016.

Drake Cement, LLC (Owner)

By:   
Jody A. Stone, RLS (Agent)

AMC437538

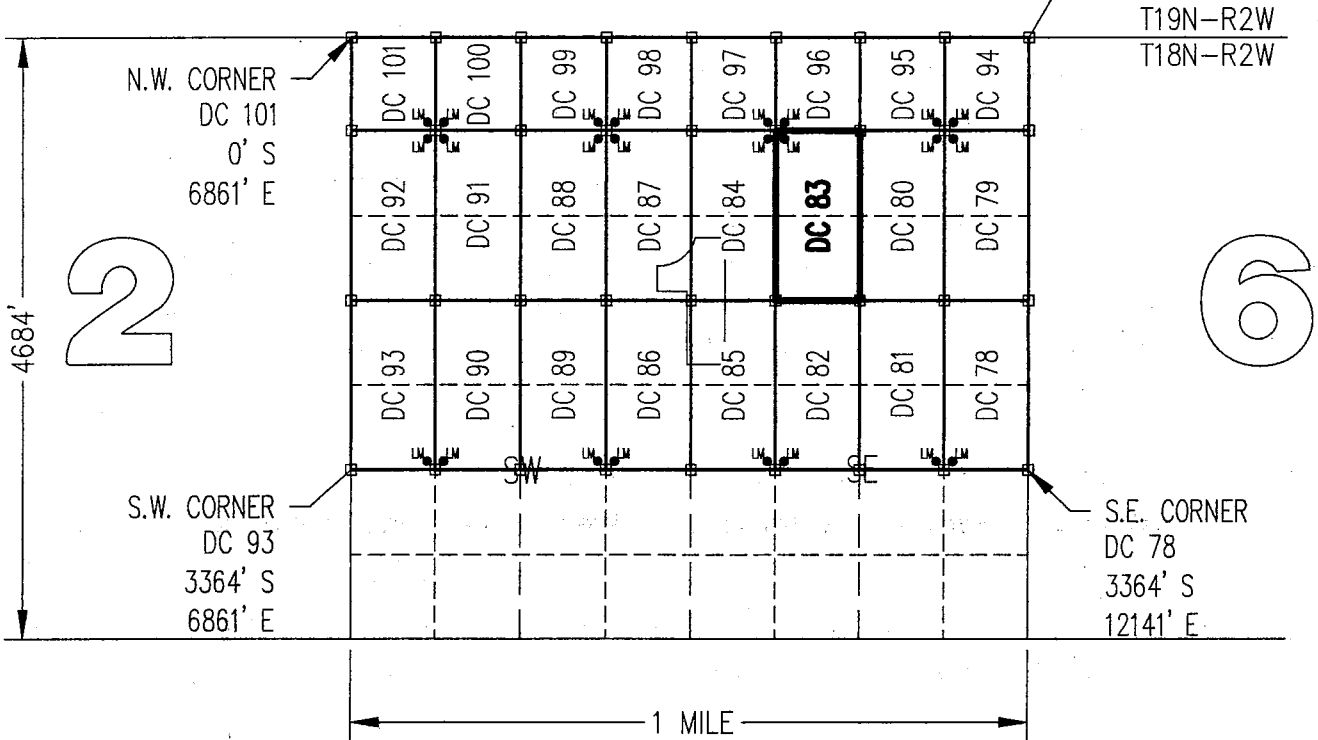
# "DC 83" PLACER MINING CLAIM A PORTION OF SECTION 1 (UNSURVEYED)

T18N-R2W, G&SRM, YAVAPAI COUNTY, AZ  
ALL CLAIMS ARE 1320' IN LENGTH & 660' IN WIDTH  
EXCEPT:

DC 94 THROUGH DC 101 = 724' IN LENGTH & 660' IN WIDTH



SCALE 1"=1500'

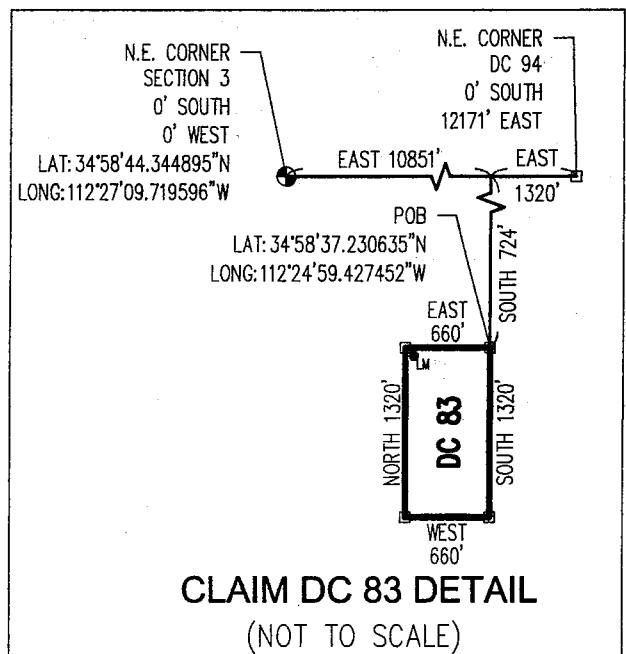


CLAIM ACREAGE = 20 +/- ACRES

□ INDICATES CORNER OF PLACER CLAIM. SET 2"x2"x5' WOODEN POST (TYPICAL).

LM ● INDICATES LOCATION MONUMENT. SET 2"x2"x5' WOODEN POST (INSIDE THE PLACER CLAIM) 4' by 4' FROM A CORNER POST WITH A PLASTIC BOTTLE ATTACHED CONTAINING THE LOCATION NOTICE (TYPICAL).

LOCATORS: DRAKE CEMENT, LLC  
5745 N Scottsdale Rd, Suite B-110,  
Scottsdale, AZ 85250



ANCH 31538

Return to:  
Mr. Marc A. Marra, Esq.  
Fennemore Craig, P.C.  
2394 E Camelback Rd, Suite 600  
Phoenix AZ 85016-3429




**LOCATION NOTICE FOR PLACER MINING CLAIM  
STATE OF ARIZONA, COUNTY OF YAVAPAI**

**NOTICE IS HEREBY GIVEN** that the **DC 84** Placer

Mining claim has been located by:

**DRAKE CEMENT, LLC**

whose current mailing address is: 5745 N Scottsdale Rd,  
Suite B-110, Scottsdale, AZ 85250



This Placer mining claim consists of approximately **20** acres.

The general course of this claim is **North to South** and it is situated in the Puntteney Mining District, Yavapai County, Arizona. This claim is **1320** feet in length and **660** feet in width. This claim is marked by five monuments, constructed of 2" x 2" wood posts extending 4' above the ground, one at each corner and one at the location monument for this claim.

The location monument on which this Location Notice is posted is situated within:

**Section 1 (UNSURVEYED), Township 18 North, Range 2 West**, Gila and Salt River Meridian, Yavapai County, Arizona.

The location monument is set inside the **Northeast** corner of this claim, approximately 4' **West** of the **East** line of the claim and 4' **South** of the **North** line of the claim.

This claim encompasses the following Quarter Section(s), Section(s), Township(s) and Range(s):

**A portion of Section 1 (UNSURVEYED), T18N-R2W, G&SRM, Yavapai County, Arizona, as described by metes and bounds below:**

**Commencing at the Northeast corner of Section 3, T18N-R2W (Latitude 34°58'44.344895" N, Longitude 112°27'09.719596" W), Thence East 10191 feet, Thence South 724 feet to the Northeast corner of this Claim and the Point of Beginning (Latitude 34°58'37.221006" N, Longitude 112°25'07.369159" W), Thence South 1320 feet, Thence West 660 feet, Thence North 1320 feet, Thence East 660 feet to the Point of Beginning.**

Depicted on the attached claim map.

**THE NORTHEAST CORNER OF THIS CLAIM IS 10191'± EAST & 724'± SOUTH OF THE NORTHEAST CORNER OF SECTION 3, T18N-R2W.**

Located, dated and posted on the ground this 18<sup>th</sup> day of March, 2016.

Drake Cement, LLC (Owner)

By:

Jody A. Stone, RLS (Agent)

PHOENIX, ARIZONA

2016 APR 26 P 11

RECEIVED  
BLM AZ STATE OFFICE

AMC 431539

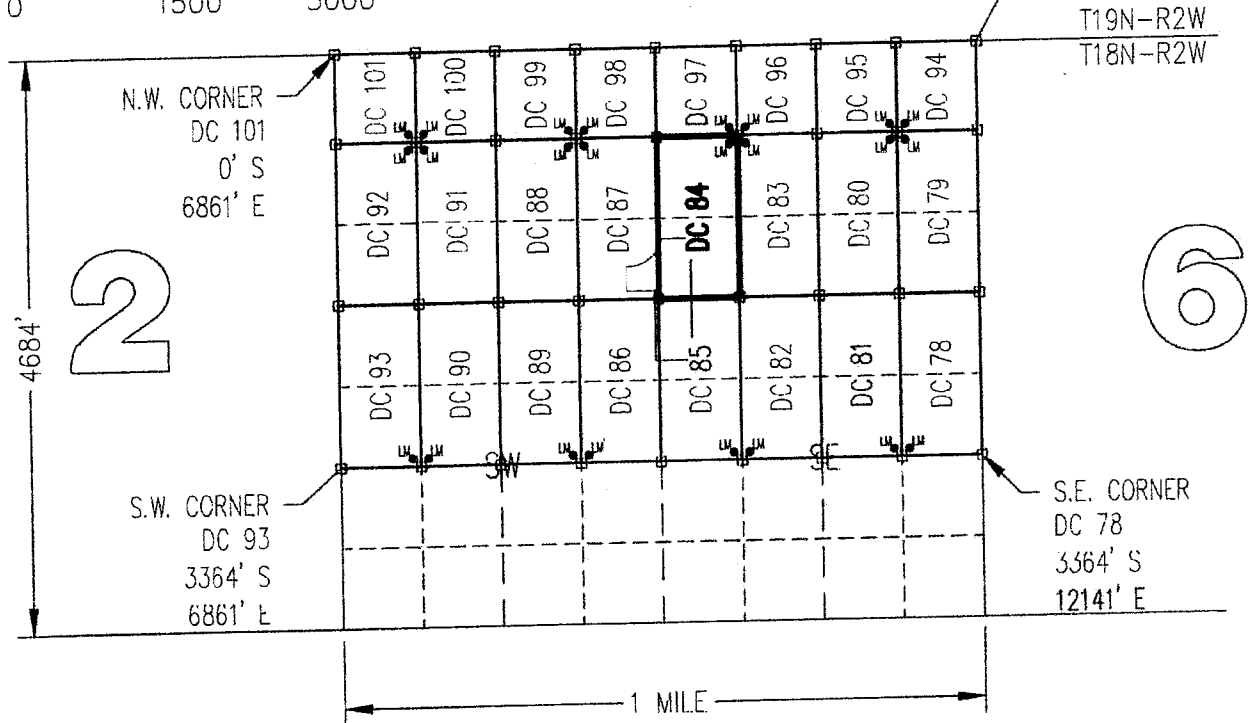

# "DC 84" PLACER MINING CLAIM A PORTION OF SECTION 1 (UNSURVEYED)

T18N-R2W, G&SRM, YAVAPAI COUNTY, AZ  
ALL CLAIMS ARE 1320' IN LENGTH & 660' IN WIDTH  
EXCEPT:

DC 94 THROUGH DC 101 = 724' IN LENGTH & 660' IN WIDTH



SCALE 1"=1500'



N.W. CORNER  
DC 101  
0' S  
6861' E

N.E. CORNER  
DC 94  
0' SOUTH  
12171' EAST

S.W. CORNER  
DC 93  
3364' S  
6861' E

S.E. CORNER  
DC 78  
3364' S  
12141' E

2

6

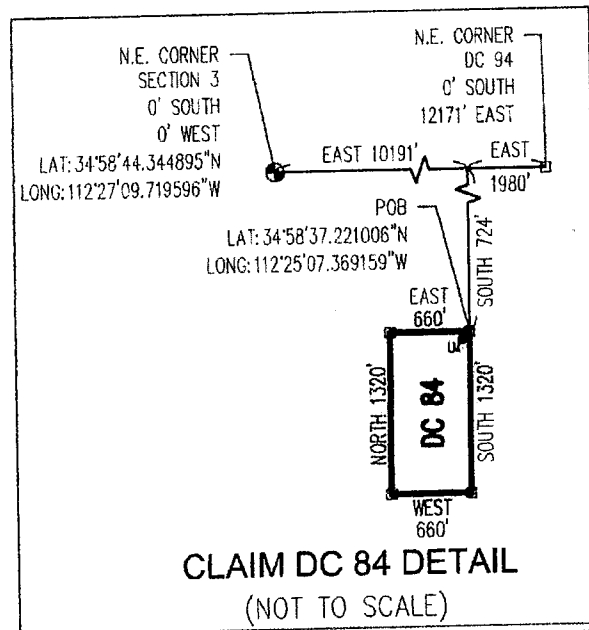
4684'

1 MILE

CLAIM ACREAGE = 20 +/- ACRES

- INDICATES CORNER OF PLACER CLAIM. SET 2"x2"x5' WOODEN POST (TYPICAL).
- LM ● INDICATES LOCATION MONUMENT. SET 2"x2"x5' WOODEN POST (INSIDE THE PLACER CLAIM) 4' by 4' FROM A CORNER POST WITH A PLASTIC BOTTLE ATTACHED CONTAINING THE LOCATION NOTICE (TYPICAL).

LOCATORS: DRAKE CEMENT, LLC  
5745 N Scottsdale Rd, Suite B-110,  
Scottsdale, AZ 85250



ANCL 37539


101



Return to:  
Mr. Marc A. Marra, Esq.  
Fennemore Craig, P.C.  
2394 E Camelback Rd, Suite 600  
Phoenix AZ 85016-3429

**LOCATION NOTICE FOR PLACER MINING CLAIM  
STATE OF ARIZONA, COUNTY OF YAVAPAI**

**NOTICE IS HEREBY GIVEN** that the **DC 84** Placer Mining claim has been located by:  
**DRAKE CEMENT, LLC**  
whose current mailing address is: 5745 N Scottsdale Rd,  
Suite B-110, Scottsdale, AZ 85250



This Placer mining claim consists of approximately **20** acres.

The general course of this claim is **North to South** and it is situated in the Puntenney Mining District, Yavapai County, Arizona. This claim is **1320** feet in length and **660** feet in width. This claim is marked by five monuments, constructed of 2" x 2" wood posts extending 4' above the ground, one at each corner and one at the location monument for this claim.

The location monument on which this Location Notice is posted is situated within:

**Section 1 (UNSURVEYED), Township 18 North, Range 2 West**, Gila and Salt River Meridian, Yavapai County, Arizona.

The location monument is set inside the **Northeast** corner of this claim, approximately 4' **West** of the **East** line of the claim and 4' **South** of the **North** line of the claim.

This claim encompasses the following Quarter Section(s), Section(s), Township(s) and Range(s):

**A portion of Section 1 (UNSURVEYED), T18N-R2W, G&SRM, Yavapai County, Arizona, as described by metes and bounds below:**

**Commencing at the Northeast corner of Section 3, T18N-R2W (Latitude 34°58'44.344895" N, Longitude 112°27'09.719596" W), Thence East 10191 feet, Thence South 724 feet to the Northeast corner of this Claim and the Point of Beginning (Latitude 34°58'37.221006" N, Longitude 112°25'07.369159" W), Thence South 1320 feet, Thence West 660 feet, Thence North 1320 feet, Thence East 660 feet to the Point of Beginning.**

Depicted on the attached claim map.

**THE NORTHEAST CORNER OF THIS CLAIM IS 10191'± EAST & 724'± SOUTH OF THE NORTHEAST CORNER OF SECTION 3, T18N-R2W.**

Located, dated and posted on the ground this 18<sup>th</sup> day of March, 2016.

Drake Cement, LLC (Owner)

By:   
Jody A. Stone, RLS (Agent)

AMC 437539

# "DC 84" PLACER MINING CLAIM A PORTION OF SECTION 1 (UNSURVEYED)

T18N-R2W, G&SRM, YAVAPAI COUNTY, AZ  
ALL CLAIMS ARE 1320' IN LENGTH & 660' IN WIDTH  
EXCEPT:

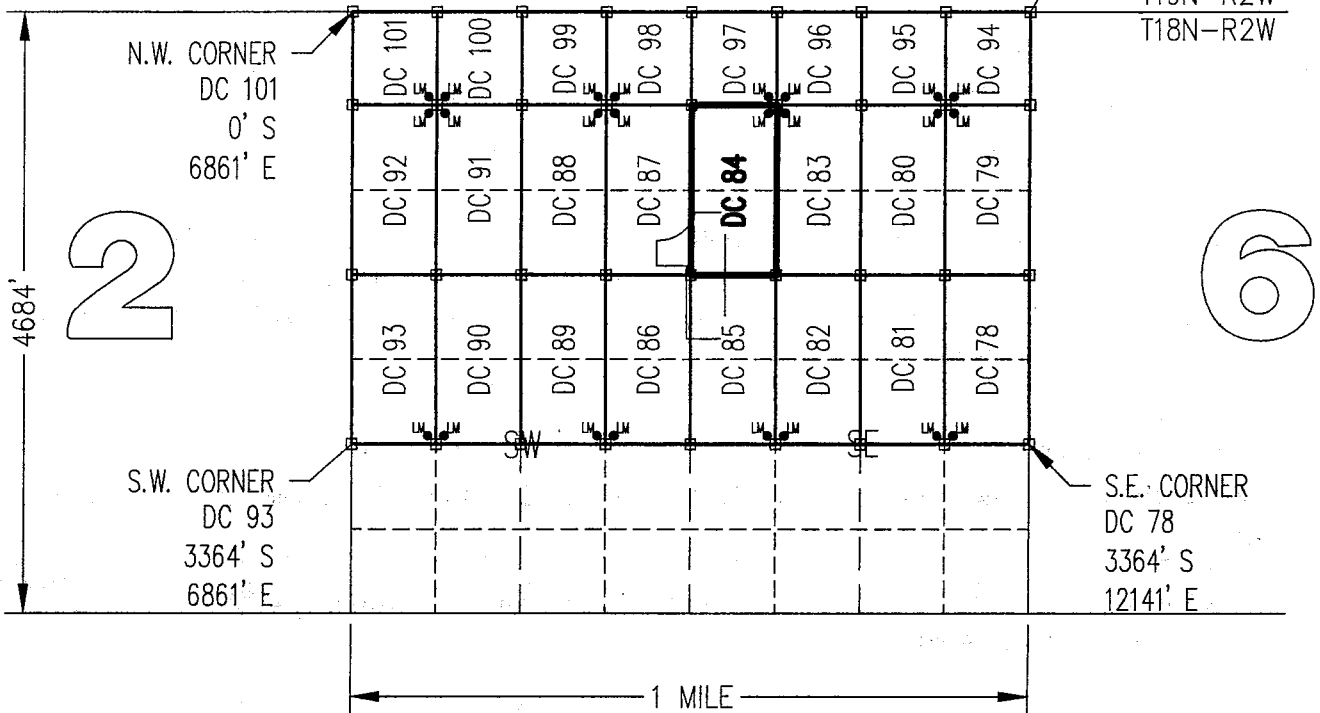
DC 94 THROUGH DC 101 = 724' IN LENGTH & 660' IN WIDTH



SCALE 1"=1500'



0 1500 3000

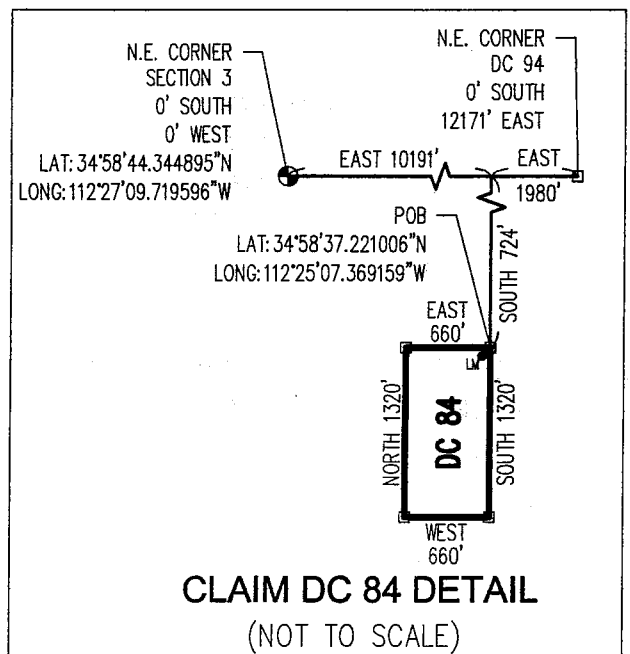


CLAIM ACREAGE = 20 +/- ACRES

□ INDICATES CORNER OF PLACER CLAIM. SET 2"x2"x5' WOODEN POST (TYPICAL).

LM ● INDICATES LOCATION MONUMENT. SET 2"x2"x5' WOODEN POST (INSIDE THE PLACER CLAIM) 4' by 4' FROM A CORNER POST WITH A PLASTIC BOTTLE ATTACHED CONTAINING THE LOCATION NOTICE (TYPICAL).

LOCATORS: DRAKE CEMENT, LLC  
5745 N Scottsdale Rd, Suite B-110,  
Scottsdale, AZ 85250




AHC437539

Return to:  
Mr. Marc A. Marra, Esq.  
Fennemore Craig, P.C.  
2394 E Camelback Rd, Suite 600  
Phoenix AZ 85016-3429



**LOCATION NOTICE FOR PLACER MINING CLAIM  
STATE OF ARIZONA, COUNTY OF YAVAPAI**

**NOTICE IS HEREBY GIVEN** that the *DC 85* Placer Mining claim has been located by:  
**DRAKE CEMENT, LLC**  
whose current mailing address is: 5745 N Scottsdale Rd,  
Suite B-110, Scottsdale, AZ 85250



RECEIVED  
BLM STATE OFFICE

This Placer mining claim consists of approximately **20** acres.

The general course of this claim is **North to South** and it is situated in the Puntenney Mining District, Yavapai County, Arizona. This claim is **1320** feet in length and **660** feet in width. This claim is marked by five monuments, constructed of 2" x 2" wood posts extending 4' above the ground, one at each corner and one at the location monument for this claim.

The location monument on which this Location Notice is posted is situated within:

**Section 1 (UNSURVEYED), Township 18 North, Range 2 West**, Gila and Salt River Meridian, Yavapai County, Arizona.

The location monument is set inside the **Southeast** corner of this claim, approximately 4' **West** of the **East** line of the claim and 4' **North** of the **South** line of the claim.

This claim encompasses the following Quarter Section(s), Section(s), Township(s) and Range(s):

**A portion of Section 1 (UNSURVEYED), T18N-R2W, G&SRM, Yavapai County, Arizona, as described by metes and bounds below:**


**Commencing at the Northeast corner of Section 3, T18N-R2W (Latitude 34°58'44.344895" N, Longitude 112°27'09.719596" W), Thence East 10191 feet, Thence South 2044 feet to the Northeast corner of this Claim and the Point of Beginning (Latitude 34°58'24.167309" N, Longitude 112°25'07.432342" W), Thence South 1320 feet, Thence West 660 feet, Thence North 1320 feet, Thence East 660 feet to the Point of Beginning.**

Depicted on the attached claim map.

**THE NORTHEAST CORNER OF THIS CLAIM IS 10191'± EAST & 2044'± SOUTH OF THE NORTHEAST CORNER OF SECTION 3, T18N-R2W.**


Located, dated and posted on the ground this 18<sup>th</sup> day of March, 2016.

Drake Cement, LLC (Owner)

By:   
Jody A. Stone, RLS (Agent)

AMC 437540  
RECEIVED  
BLM STATE OFFICE  
2016 APR 26 P 1:31  
PHOENIX, ARIZONA

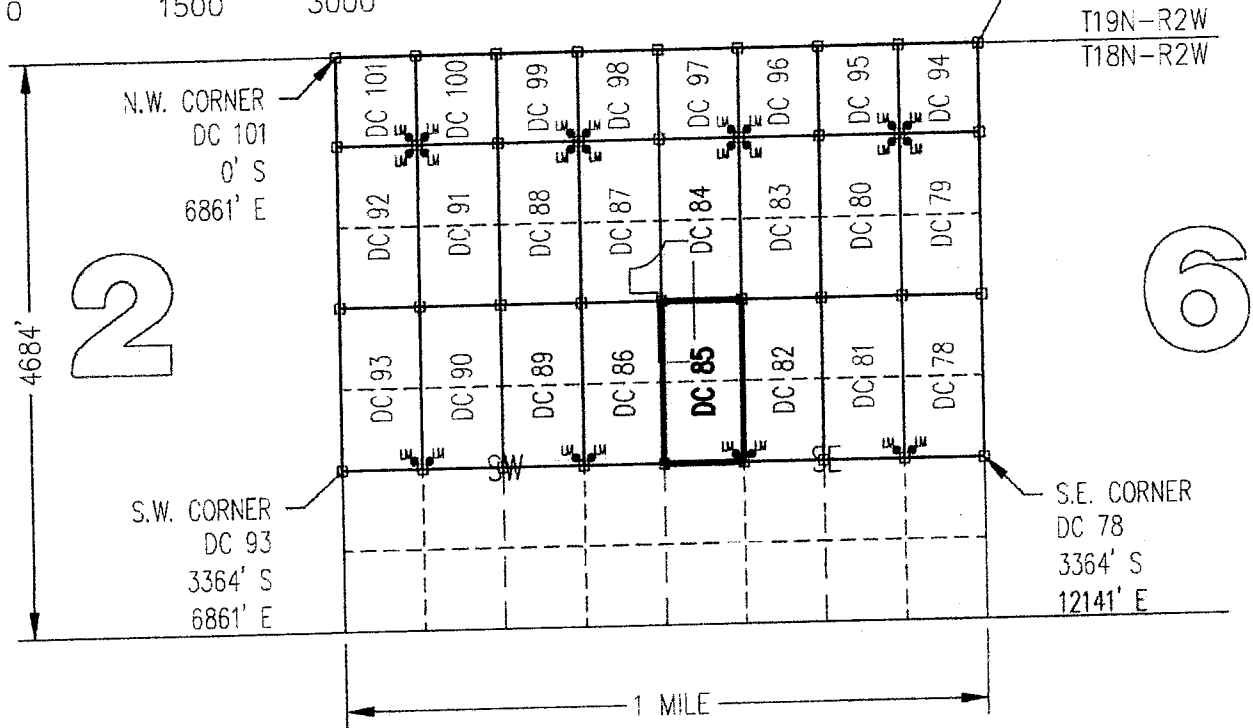

# "DC 85" PLACER MINING CLAIM A PORTION OF SECTION 1 (UNSURVEYED)



T18N-R2W, G&SRM, YAVAPAI COUNTY, AZ  
ALL CLAIMS ARE 1320' IN LENGTH & 660' IN WIDTH  
EXCEPT:

DC 94 THROUGH DC 101 = 724' IN LENGTH & 660' IN WIDTH

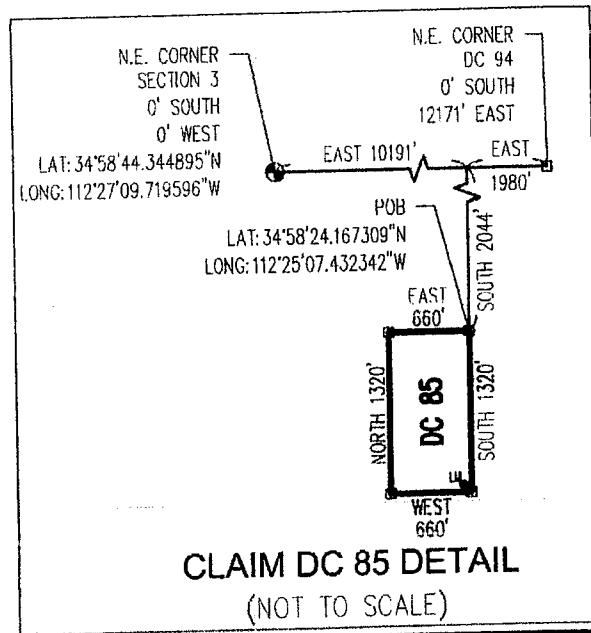
SCALE 1"=1500'



CLAIM ACREAGE = 20 +/- ACRES

- INDICATES CORNER OF PLACER CLAIM. SET 2"x2"x5' WOODEN POST (TYPICAL).
- LM ● INDICATES LOCATION MONUMENT. SET 2"x2"x5' WOODEN POST (INSIDE THE PLACER CLAIM) 4' by 4' FROM A CORNER POST WITH A PLASTIC BOTTLE ATTACHED CONTAINING THE LOCATION NOTICE (TYPICAL).

LOCATORS: DRAKE CEMENT, LLC  
5745 N Scottsdale Rd, Suite B-110,  
Scottsdale, AZ 85250



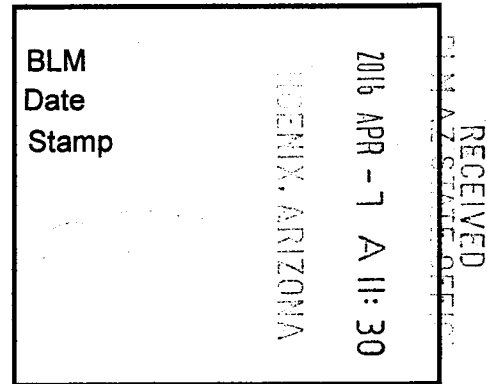
AMC437540

E0FH  
AMC

Return to:  
Mr. Marc A. Marra, Esq.  
Fennemore Craig, P.C.  
2394 E Camelback Rd, Suite 600  
Phoenix AZ 85016-3429

**LOCATION NOTICE FOR PLACER MINING CLAIM  
STATE OF ARIZONA, COUNTY OF YAVAPAI**

**NOTICE IS HEREBY GIVEN** that the **DC 85** Placer Mining claim has been located by:  
**DRAKE CEMENT, LLC**  
whose current mailing address is: 5745 N Scottsdale Rd,  
Suite B-110, Scottsdale, AZ 85250.



This Placer mining claim consists of approximately **20** acres.

The general course of this claim is **North to South** and it is situated in the Puntenney Mining District, Yavapai County, Arizona. This claim is **1320** feet in length and **660** feet in width. This claim is marked by five monuments, constructed of 2" x 2" wood posts extending 4' above the ground, one at each corner and one at the location monument for this claim.

The location monument on which this Location Notice is posted is situated within:

**Section 1 (UNSURVEYED), Township 18 North, Range 2 West**, Gila and Salt River Meridian, Yavapai County, Arizona.

The location monument is set inside the **Southeast** corner of this claim, approximately 4' **West** of the **East** line of the claim and 4' **North** of the **South** line of the claim.

This claim encompasses the following Quarter Section(s), Section(s), Township(s) and Range(s):

**A portion of Section 1 (UNSURVEYED), T18N-R2W, G&SRM, Yavapai County, Arizona, as described by metes and bounds below:**

**Commencing at the Northeast corner of Section 3, T18N-R2W (Latitude 34°58'44.344895" N, Longitude 112°27'09.719596" W), Thence East 10191 feet, Thence South 2044 feet to the Northeast corner of this Claim and the Point of Beginning (Latitude 34°58'24.167309" N, Longitude 112°25'07.432342" W), Thence South 1320 feet, Thence West 660 feet, Thence North 1320 feet, Thence East 660 feet to the Point of Beginning.**

Depicted on the attached claim map.

**THE NORTHEAST CORNER OF THIS CLAIM IS 10191'± EAST & 2044'± SOUTH OF THE NORTHEAST CORNER OF SECTION 3, T18N-R2W.**

Located, dated and posted on the ground this 18<sup>th</sup> day of March, 2016.

Drake Cement, LLC (Owner)

By:

Jody A. Stone, RLS (Agent)

AMC437540

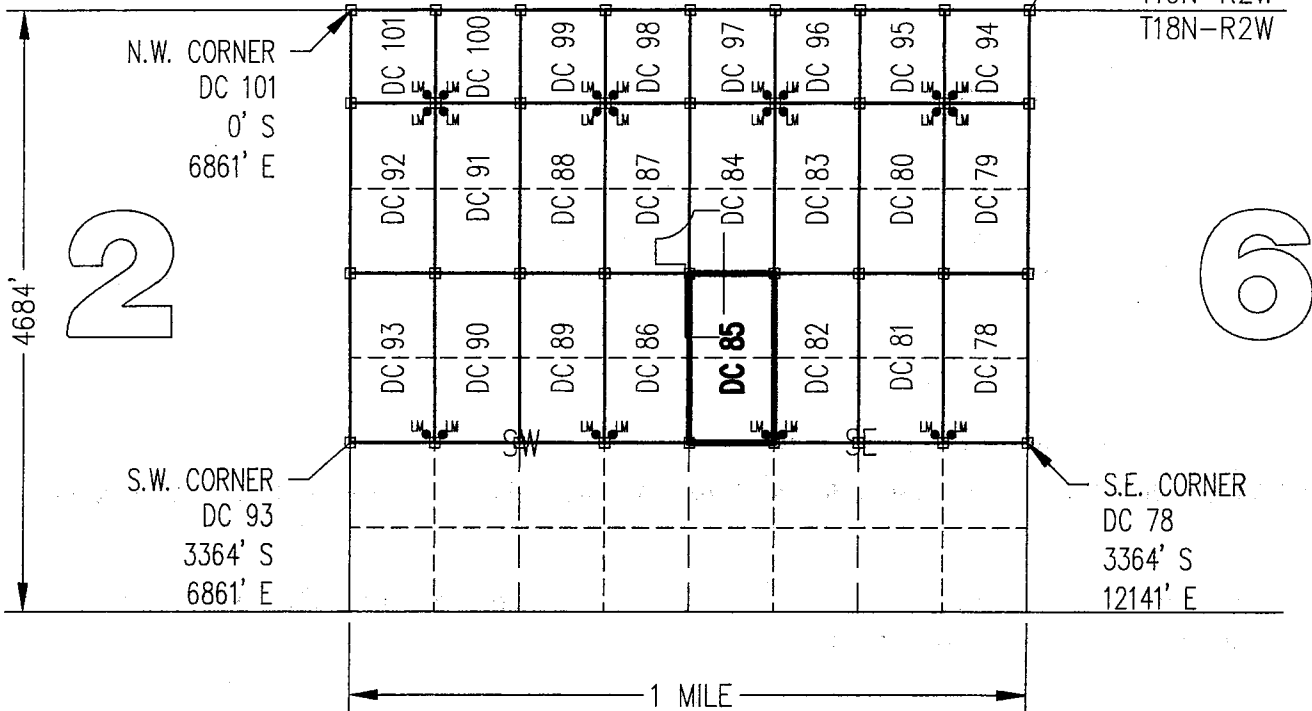
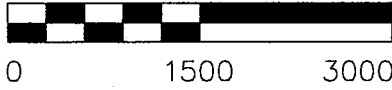
# "DC 85" PLACER MINING CLAIM A PORTION OF SECTION 1 (UNSURVEYED)

T18N-R2W, G&SRM, YAVAPAI COUNTY, AZ  
ALL CLAIMS ARE 1320' IN LENGTH & 660' IN WIDTH  
EXCEPT:

DC 94 THROUGH DC 101 = 724' IN LENGTH & 660' IN WIDTH



SCALE 1"=1500'

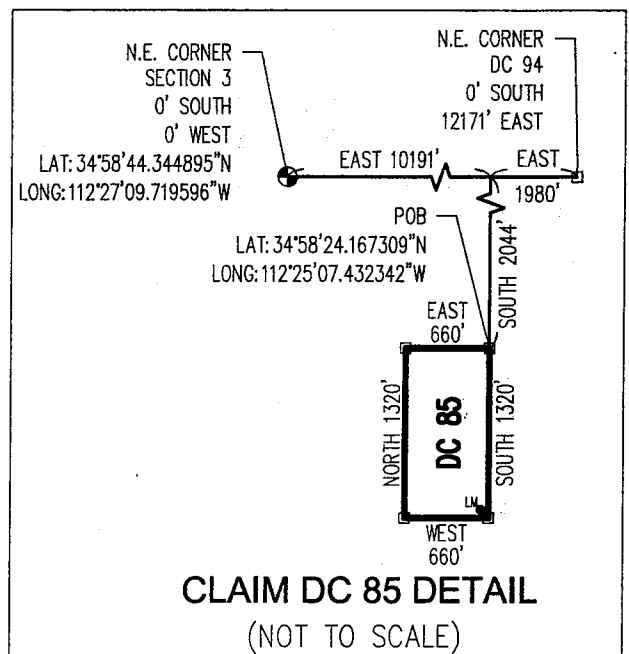


CLAIM ACREAGE = 20 +/- ACRES

□ INDICATES CORNER OF PLACER CLAIM. SET 2"x2"x5' WOODEN POST (TYPICAL).

LM ● INDICATES LOCATION MONUMENT. SET 2"x2"x5' WOODEN POST (INSIDE THE PLACER CLAIM) 4' by 4' FROM A CORNER POST WITH A PLASTIC BOTTLE ATTACHED CONTAINING THE LOCATION NOTICE (TYPICAL).

LOCATORS: DRAKE CEMENT, LLC  
5745 N Scottsdale Rd, Suite B-110,  
Scottsdale, AZ 85250




AMC437540

Return to:  
Mr. Marc A. Marra, Esq.  
Fennemore Craig, P.C.  
2394 E Camelback Rd, Suite 600  
Phoenix AZ 85016-3429



**LOCATION NOTICE FOR PLACER MINING CLAIM  
STATE OF ARIZONA, COUNTY OF YAVAPAI**

**NOTICE IS HEREBY GIVEN** that the **DC 86** Placer Mining claim has been located by:  
**DRAKE CEMENT, LLC**  
whose current mailing address is: 5745 N Scottsdale Rd,  
Suite B-110, Scottsdale, AZ 85250



RECEIVED  
APR 13 2016 11:59 AM

This Placer mining claim consists of approximately **20** acres.

The general course of this claim is **North to South** and it is situated in the Puntenney Mining District, Yavapai County, Arizona. This claim is **1320** feet in length and **660** feet in width. This claim is marked by five monuments, constructed of 2" x 2" wood posts extending 4' above the ground, one at each corner and one at the location monument for this claim.

The location monument on which this Location Notice is posted is situated within:

**Section 1 (UNSURVEYED), Township 18 North, Range 2 West**, Gila and Salt River Meridian, Yavapai County, Arizona.

The location monument is set inside the **Southwest** corner of this claim, approximately 4' **East** of the **West** line of the claim and 4' **North** of the **South** line of the claim.

This claim encompasses the following Quarter Section(s), Section(s), Township(s) and Range(s):

**A portion of Section 1 (UNSURVEYED), T18N-R2W, G&SRM, Yavapai County, Arizona, as described by metes and bounds below:**


**Commencing at the Northeast corner of Section 3, T18N-R2W (Latitude 34°58'44.344895" N, Longitude 112°27'09.719596" W), Thence East 9531 feet, Thence South 2044 feet to the Northeast corner of this Claim and the Point of Beginning (Latitude 34°58'24.157491" N, Longitude 112°25'15.360793" W), Thence South 1320 feet, Thence West 660 feet, Thence North 1320 feet, Thence East 660 feet to the Point of Beginning.**

Depicted on the attached claim map.

**THE NORTHEAST CORNER OF THIS CLAIM IS 9531'± EAST & 2044'± SOUTH OF THE NORTHEAST CORNER OF SECTION 3, T18N-R2W.**

Located, dated and posted on the ground this 18<sup>th</sup> day of March, 2016.

Drake Cement, LLC (Owner)

By:   
Jody A. Stone, RLS (Agent)

PHOENIX, ARIZONA

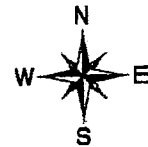
2016 APR 26 P 11

BLM AZ STATE OFFICE

RECEIVED

AMC437541

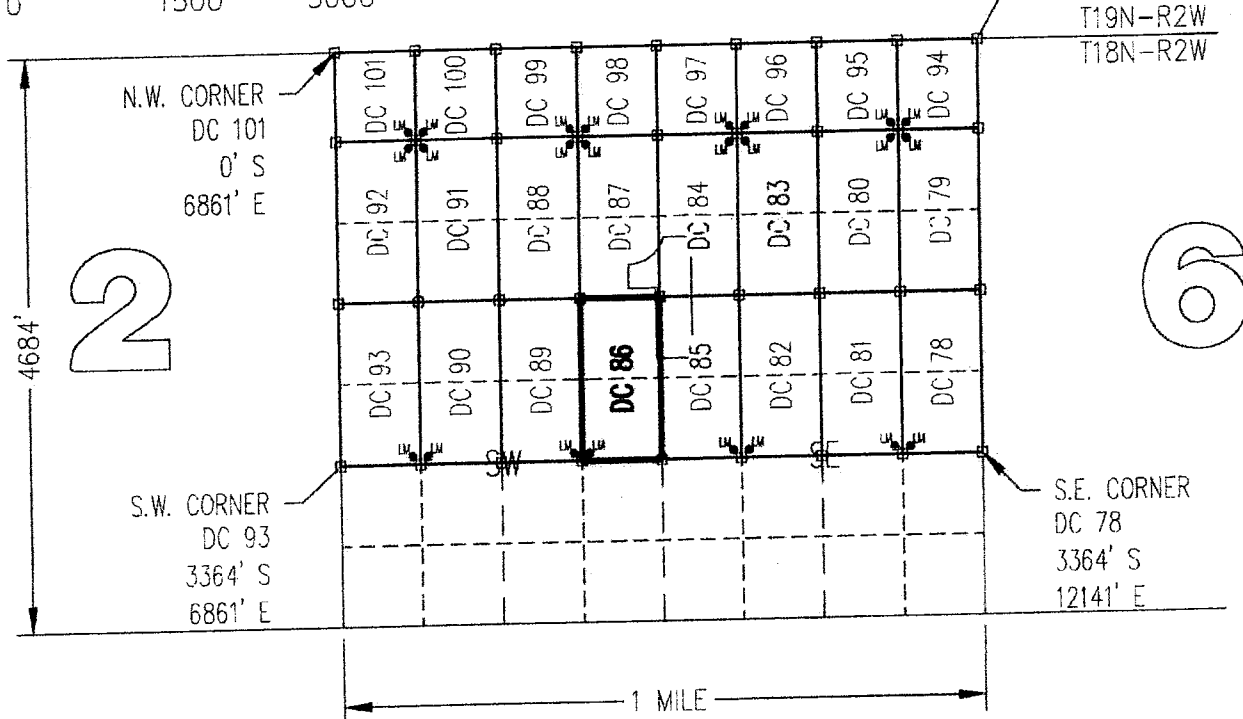
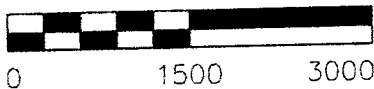
# "DC 86" PLACER MINING CLAIM A PORTION OF SECTION 1 (UNSURVEYED)



T18N-R2W, G&SRM, YAVAPAI COUNTY, AZ  
ALL CLAIMS ARE 1320' IN LENGTH & 660' IN WIDTH  
EXCEPT:

DC 94 THROUGH DC 101 = 724' IN LENGTH & 660' IN WIDTH

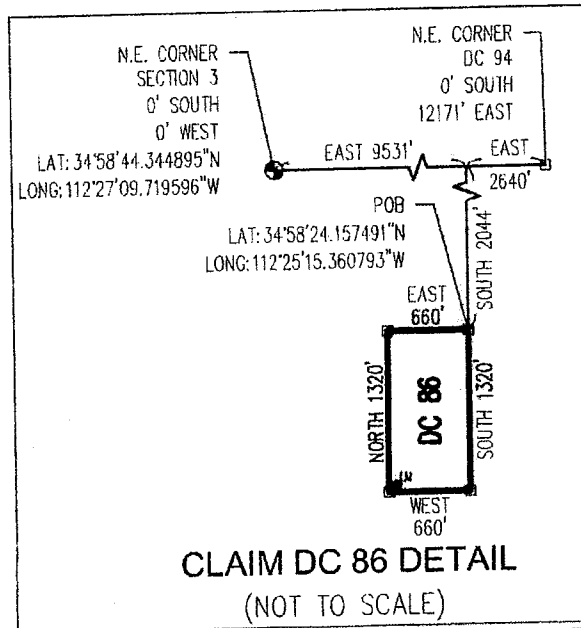
SCALE 1"=1500'



CLAIM ACREAGE = 20 +/- ACRES

- INDICATES CORNER OF PLACER CLAIM. SET 2"x2"x5' WOODEN POST (TYPICAL).
- LM • INDICATES LOCATION MONUMENT. SET 2"x2"x5' WOODEN POST (INSIDE THE PLACER CLAIM) 4' by 4' FROM A CORNER POST WITH A PLASTIC BOTTLE ATTACHED CONTAINING THE LOCATION NOTICE (TYPICAL).

LOCATORS: DRAKE CEMENT, LLC  
5/45 N Scottsdale Rd, Suite B-110,  
Scottsdale, AZ 85250




A10431541



Return to:  
Mr. Marc A. Marra, Esq.  
Fennemore Craig, P.C.  
2394 E Camelback Rd, Suite 600  
Phoenix AZ 85016-3429

**LOCATION NOTICE FOR PLACER MINING CLAIM  
STATE OF ARIZONA, COUNTY OF YAVAPAI**

**NOTICE IS HEREBY GIVEN** that the **DC 86** Placer Mining claim has been located by:  
**DRAKE CEMENT, LLC**  
whose current mailing address is: 5745 N Scottsdale Rd,  
Suite B-110, Scottsdale, AZ 85250



This Placer mining claim consists of approximately **20** acres.

The general course of this claim is **North to South** and it is situated in the Puntenney Mining District, Yavapai County, Arizona. This claim is **1320** feet in length and **660** feet in width. This claim is marked by five monuments, constructed of 2" x 2" wood posts extending 4' above the ground, one at each corner and one at the location monument for this claim.

The location monument on which this Location Notice is posted is situated within:

**Section 1 (UNSURVEYED), Township 18 North, Range 2 West**, Gila and Salt River Meridian, Yavapai County, Arizona.

The location monument is set inside the **Southwest** corner of this claim, approximately 4' **East** of the **West** line of the claim and 4' **North** of the **South** line of the claim.

This claim encompasses the following Quarter Section(s), Section(s), Township(s) and Range(s):

**A portion of Section 1 (UNSURVEYED), T18N-R2W, G&SRM, Yavapai County, Arizona, as described by metes and bounds below:**

**Commencing at the Northeast corner of Section 3, T18N-R2W (Latitude 34°58'44.344895" N, Longitude 112°27'09.719596" W), Thence East 9531 feet, Thence South 2044 feet to the Northeast corner of this Claim and the Point of Beginning (Latitude 34°58'24.157491" N, Longitude 112°25'15.360793" W), Thence South 1320 feet, Thence West 660 feet, Thence North 1320 feet, Thence East 660 feet to the Point of Beginning.**

Depicted on the attached claim map.

**THE NORTHEAST CORNER OF THIS CLAIM IS 9531'± EAST & 2044'± SOUTH OF THE NORTHEAST CORNER OF SECTION 3, T18N-R2W.**

Located, dated and posted on the ground this 18<sup>th</sup> day of March, 2016.

Drake Cement, LLC (Owner)

By:   
Jody A. Stone, RLS (Agent)

AMC 437541

# "DC 86"

## PLACER MINING CLAIM

### A PORTION OF SECTION 1 ( UNSURVEYED )



T18N-R2W, G&SRM, YAVAPAI COUNTY, AZ  
 ALL CLAIMS ARE 1320' IN LENGTH & 660' IN WIDTH  
 EXCEPT:

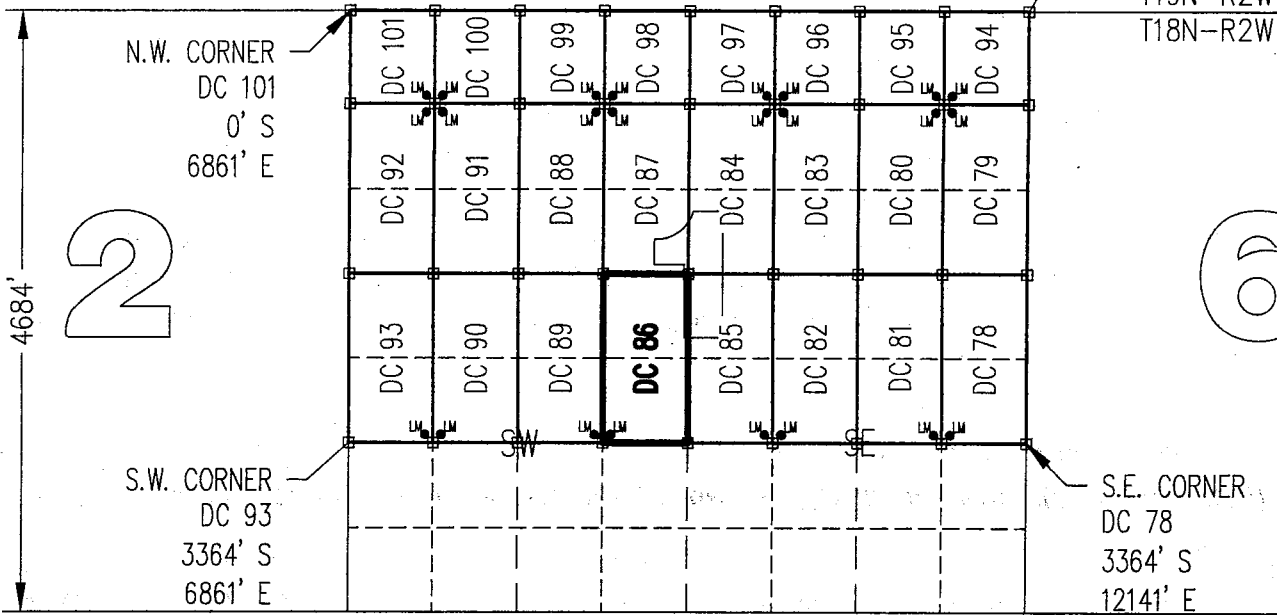
DC 94 THROUGH DC 101 = 724' IN LENGTH & 660' IN WIDTH

SCALE 1"=1500'



N.E. CORNER  
 DC 94  
 0' SOUTH  
 12171' EAST

T19N-R2W  
 T18N-R2W



N.W. CORNER  
 DC 101  
 0' S  
 6861' E

S.W. CORNER  
 DC 93  
 3364' S  
 6861' E

S.E. CORNER  
 DC 78  
 3364' S  
 12141' E

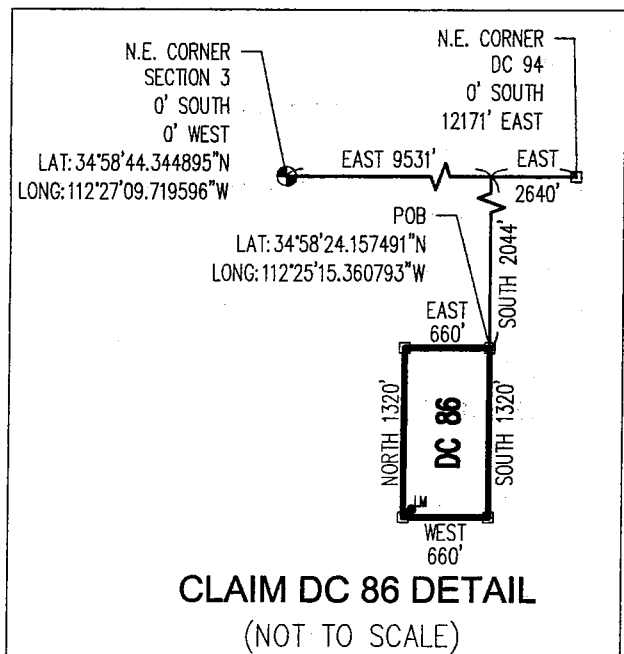
1 MILE

CLAIM ACREAGE = 20 +/- ACRES

□ INDICATES CORNER OF PLACER CLAIM. SET 2"x2"x5' WOODEN POST (TYPICAL).

LM ● INDICATES LOCATION MONUMENT. SET 2"x2"x5' WOODEN POST (INSIDE THE PLACER CLAIM) 4' by 4' FROM A CORNER POST WITH A PLASTIC BOTTLE ATTACHED CONTAINING THE LOCATION NOTICE (TYPICAL).

LOCATORS: DRAKE CEMENT, LLC  
 5745 N Scottsdale Rd, Suite B-110,  
 Scottsdale, AZ 85250




AMC 37541

Return to:  
Mr. Marc A. Marra, Esq.  
Fennemore Craig, P.C.  
2394 E Camelback Rd, Suite 600  
Phoenix AZ 85016-3429



**LOCATION NOTICE FOR PLACER MINING CLAIM  
STATE OF ARIZONA, COUNTY OF YAVAPAI**

**NOTICE IS HEREBY GIVEN** that the **DC 87 Placer**  
Mining claim has been located by:  
**DRAKE CEMENT, LLC**  
whose current mailing address is: 5745 N Scottsdale Rd,  
Suite B-110, Scottsdale, AZ 85250



This Placer mining claim consists of approximately **20** acres.

The general course of this claim is **North to South** and it is situated in the Puntenney Mining District, Yavapai County, Arizona. This claim is **1320** feet in length and **660** feet in width. This claim is marked by five monuments, constructed of 2" x 2" wood posts extending 4' above the ground, one at each corner and one at the location monument for this claim.

The location monument on which this Location Notice is posted is situated within:

**Section 1 (UNSURVEYED), Township 18 North, Range 2 West**, Gila and Salt River Meridian, Yavapai County, Arizona.

The location monument is set inside the **Northwest** corner of this claim, approximately 4' **East** of the **West** line of the claim and 4' **South** of the **North** line of the claim.

This claim encompasses the following Quarter Section(s), Section(s), Township(s) and Range(s):

**A portion of Section 1 (UNSURVEYED), T18N-R2W, G&SRM, Yavapai County, Arizona, as described by metes and bounds below:**

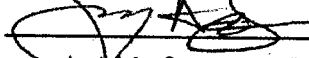
**Commencing at the Northeast corner of Section 3, T18N-R2W (Latitude 34°58'44.344895" N, Longitude 112°27'09.719596" W), Thence East 9531 feet, Thence South 724 feet to the Northeast corner of this Claim and the Point of Beginning (Latitude 34°58'37.211234" N, Longitude 112°25'15.310863" W), Thence South 1320 feet, Thence West 660 feet, Thence North 1320 feet, Thence East 660 feet to the Point of Beginning.**

Depicted on the attached claim map.

**THE NORTHEAST CORNER OF THIS CLAIM IS 9531'± EAST & 724'± SOUTH OF THE NORTHEAST CORNER OF SECTION 3, T18N-R2W.**

Located, dated and posted on the ground this 18<sup>th</sup> day of March, 2016.

Drake Cement, LLC (Owner)

By:   
Joey A. Stone, RLS (Agent)

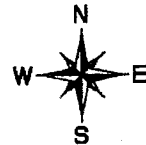
PHOENIX, ARIZONA

2016 APR 26 P 11:11

RECEIVED  
BLM AZ STATE OFFICE

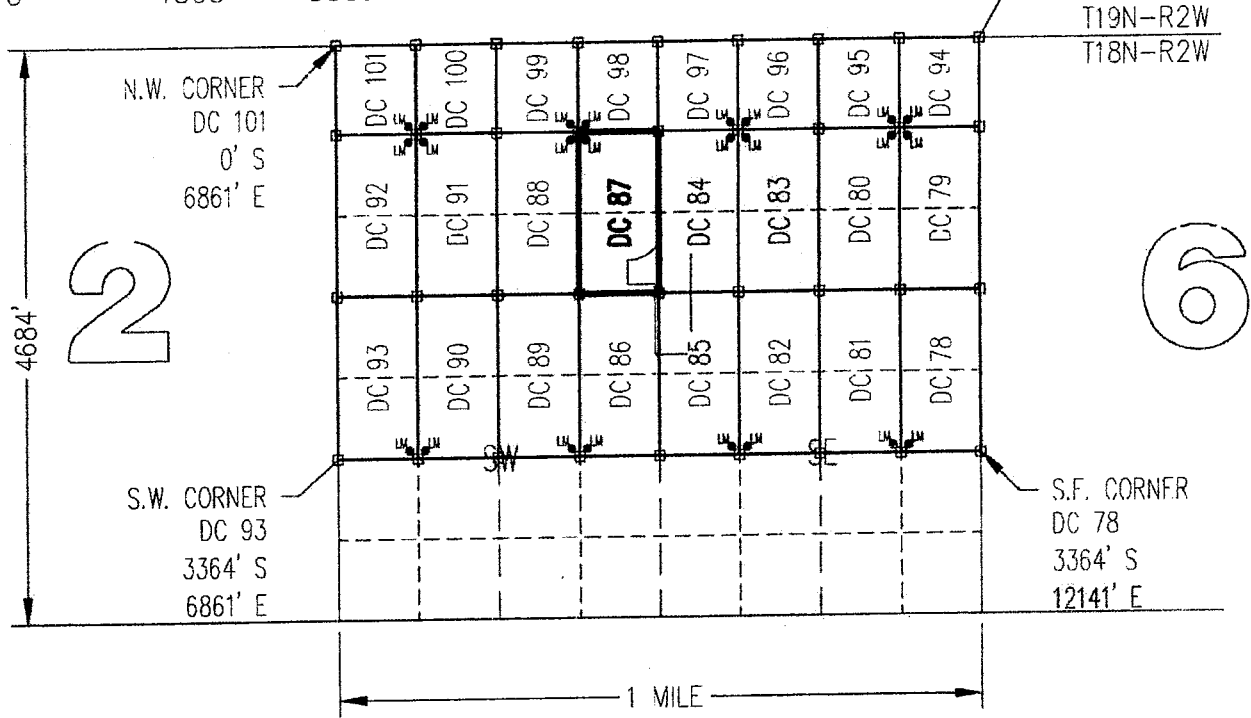
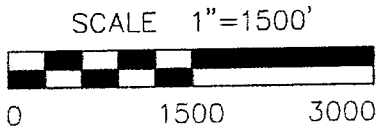
AMC 437542

# "DC 87" PLACER MINING CLAIM A PORTION OF SECTION 1 (UNSURVEYED)



T18N-R2W, G&SRM, YAVAPAI COUNTY, AZ  
ALL CLAIMS ARE 1320' IN LENGTH & 660' IN WIDTH  
EXCEPT:

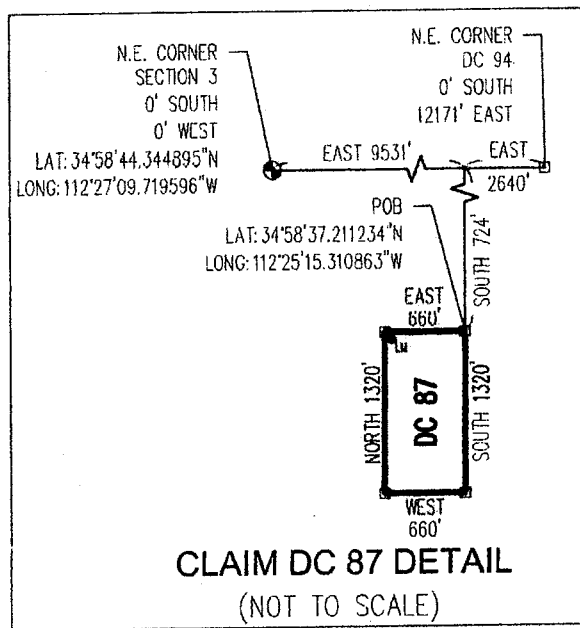
DC 94 THROUGH DC 101 = 724' IN LENGTH & 660' IN WIDTH



CLAIM ACREAGE = 20 +/- ACRES

- INDICATES CORNER OF PLACER CLAIM. SET 2"x2"x5' WOODEN POST (TYPICAL).
- LM ● INDICATES LOCATION MONUMENT. SET 2"x2"x5' WOODEN POST (INSIDE THE PLACER CLAIM) 4' by 4' FROM A CORNER POST WITH A PLASTIC BOTTLE ATTACHED CONTAINING THE LOCATION NOTICE (TYPICAL).

LOCATORS: DRAKE CEMENT, LLC  
5745 N Scottsdale Rd, Suite B-110,  
Scottsdale, AZ 85250

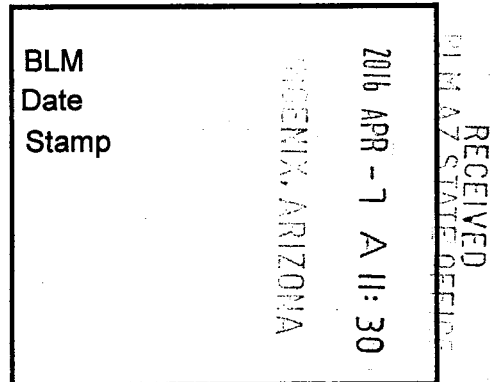


ANCL37542

Return to:  
Mr. Marc A. Marra, Esq.  
Fennemore Craig, P.C.  
2394 E Camelback Rd, Suite 600  
Phoenix AZ 85016-3429

**LOCATION NOTICE FOR PLACER MINING CLAIM  
STATE OF ARIZONA, COUNTY OF YAVAPAI**

**NOTICE IS HEREBY GIVEN** that the **DC 87** Placer Mining claim has been located by:  
**DRAKE CEMENT, LLC**  
whose current mailing address is: 5745 N Scottsdale Rd,  
Suite B-110, Scottsdale, AZ 85250



This Placer mining claim consists of approximately **20** acres.

The general course of this claim is **North to South** and it is situated in the Puntenney Mining District, Yavapai County, Arizona. This claim is **1320** feet in length and **660** feet in width. This claim is marked by five monuments, constructed of 2" x 2" wood posts extending 4' above the ground, one at each corner and one at the location monument for this claim.

The location monument on which this Location Notice is posted is situated within:

**Section 1 (UNSURVEYED), Township 18 North, Range 2 West**, Gila and Salt River Meridian, Yavapai County, Arizona.

The location monument is set inside the **Northwest** corner of this claim, approximately 4' **East** of the **West** line of the claim and 4' **South** of the **North** line of the claim.

This claim encompasses the following Quarter Section(s), Section(s), Township(s) and Range(s):

**A portion of Section 1 (UNSURVEYED), T18N-R2W, G&SRM, Yavapai County, Arizona, as described by metes and bounds below:**

**Commencing at the Northeast corner of Section 3, T18N-R2W (Latitude 34°58'44.344895" N, Longitude 112°27'09.719596" W), Thence East 9531 feet, Thence South 724 feet to the Northeast corner of this Claim and the Point of Beginning (Latitude 34°58'37.211234" N, Longitude 112°25'15.310863" W), Thence South 1320 feet, Thence West 660 feet, Thence North 1320 feet, Thence East 660 feet to the Point of Beginning.**

Depicted on the attached claim map.

**THE NORTHEAST CORNER OF THIS CLAIM IS 9531'± EAST & 724'± SOUTH OF THE NORTHEAST CORNER OF SECTION 3, T18N-R2W.**

Located, dated and posted on the ground this 18<sup>th</sup> day of March, 2016.

Drake Cement, LLC (Owner)

By:   
Jody A. Stone, RLS (Agent)

AMC437542

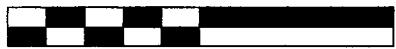
# "DC 87" PLACER MINING CLAIM A PORTION OF SECTION 1 (UNSURVEYED)

T18N-R2W, G&SRM, YAVAPAI COUNTY, AZ  
ALL CLAIMS ARE 1320' IN LENGTH & 660' IN WIDTH  
EXCEPT:

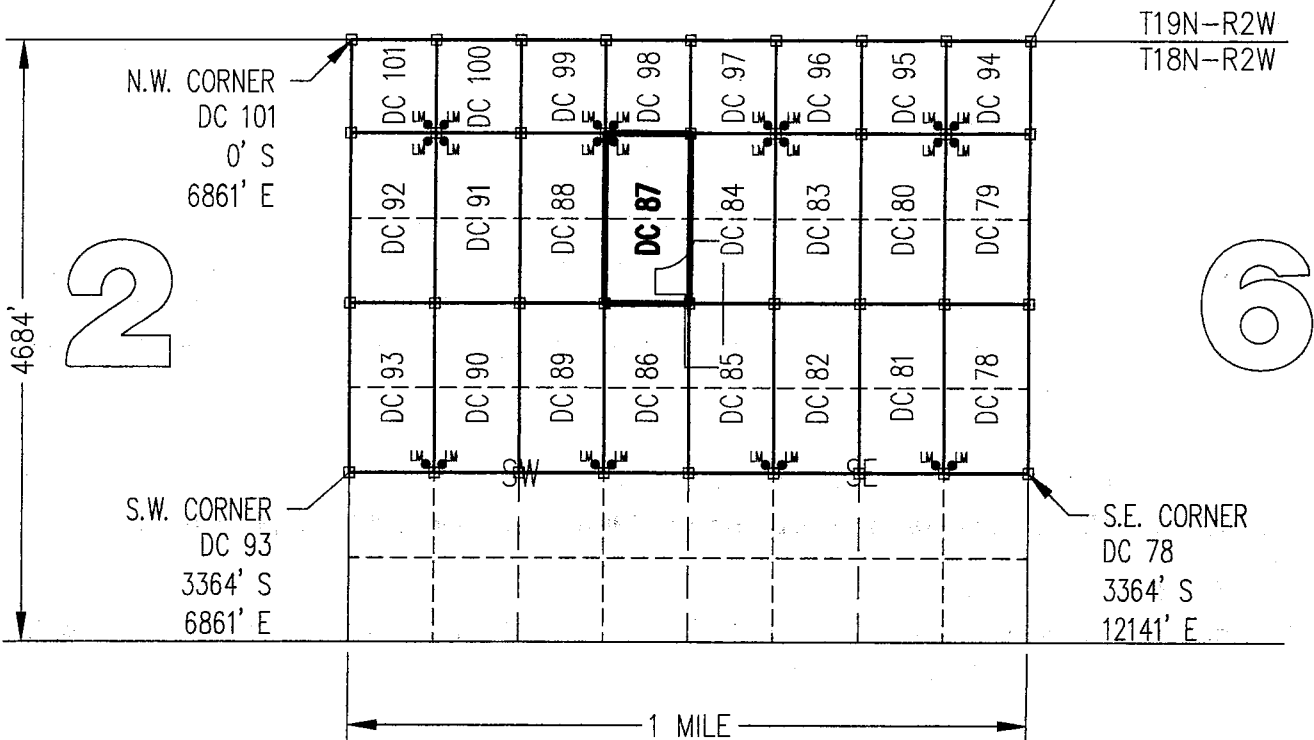
DC 94 THROUGH DC 101 = 724' IN LENGTH & 660' IN WIDTH



SCALE 1"=1500'



0 1500 3000



N.W. CORNER  
DC 101  
0' S  
6861' E

2

6

S.W. CORNER  
DC 93  
3364' S  
6861' E

S.E. CORNER  
DC 78  
3364' S  
12141' E

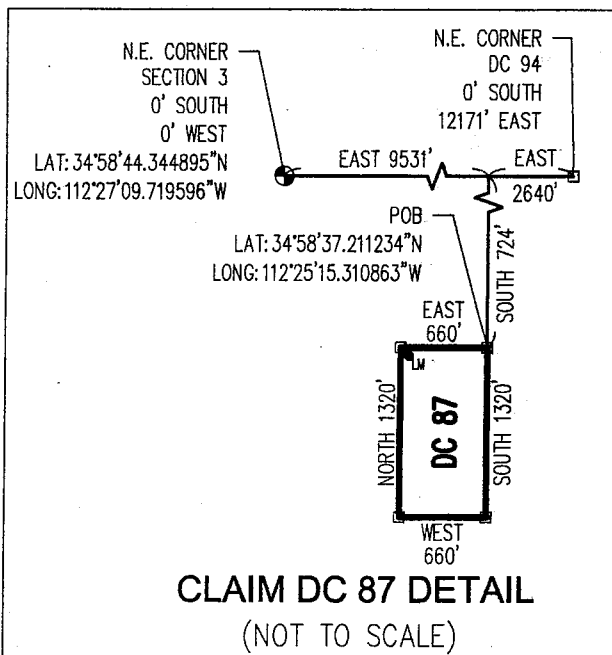
1 MILE

CLAIM ACREAGE = 20 +/- ACRES

□ INDICATES CORNER OF PLACER CLAIM. SET 2"x2"x5' WOODEN POST (TYPICAL).

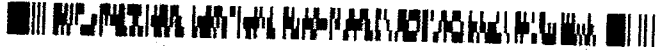
LM ● INDICATES LOCATION MONUMENT. SET 2"x2"x5' WOODEN POST (INSIDE THE PLACER CLAIM) 4' by 4' FROM A CORNER POST WITH A PLASTIC BOTTLE ATTACHED CONTAINING THE LOCATION NOTICE (TYPICAL).

LOCATORS: DRAKE CEMENT, LLC  
5745 N Scottsdale Rd, Suite B-110,  
Scottsdale, AZ 85250




ANCL375421

Return to:  
Mr. Marc A. Marra, Esq.  
Fennemore Craig, P.C.  
2394 E Camelback Rd, Suite 600  
Phoenix AZ 85016-3429



**LOCATION NOTICE FOR PLACER MINING CLAIM  
STATE OF ARIZONA, COUNTY OF YAVAPAI**

**NOTICE IS HEREBY GIVEN** that the **DC 88** Placer Mining claim has been located by:  
**DRAKE CEMENT, LLC**  
whose current mailing address is: 5745 N Scottsdale Rd,  
Suite B-110, Scottsdale, AZ 85250



RECEIVED  
APR 7 2016

This Placer mining claim consists of approximately **20** acres.

The general course of this claim is **North to South** and it is situated in the Puntteney Mining District, Yavapai County, Arizona. This claim is **1320** feet in length and **660** feet in width. This claim is marked by five monuments, constructed of 2" x 2" wood posts extending 4' above the ground, one at each corner and one at the location monument for this claim.

The location monument on which this Location Notice is posted is situated within:

**Section 1 (UNSURVEYED), Township 18 North, Range 2 West**, Gila and Salt River Meridian, Yavapai County, Arizona.

The location monument is set inside the **Northeast** corner of this claim, approximately 4' **West** of the **East** line of the claim and 4' **South** of the **North** line of the claim.

This claim encompasses the following Quarter Section(s), Section(s), Township(s) and Range(s):

**A portion of Section 1 (UNSURVEYED), T18N-R2W, G&SRM, Yavapai County, Arizona, as described by metes and bounds below:**

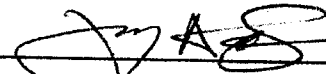
**Commencing at the Northeast corner of Section 3, T18N-R2W (Latitude 34°58'44.344895" N, Longitude 112°27'09.719596" W), Thence East 8871 feet, Thence South 724 feet to the Northeast corner of this Claim and the Point of Beginning (Latitude 34°58'37.201236" N, Longitude 112°25'23.255894" W), Thence South 1320 feet, Thence West 660 feet, Thence North 1320 feet, Thence East 660 feet to the Point of Beginning.**

Depicted on the attached claim map.

**THE NORTHEAST CORNER OF THIS CLAIM IS 8871± EAST & 724± SOUTH OF THE NORTHEAST CORNER OF SECTION 3, T18N-R2W.**

Located, dated and posted on the ground this 18th day of March, 2016.

Drake Cement, LLC (Owner)

By:   
Jody A. Stone, RLS (Agent)

PHOENIX, ARIZONA

2016 APR 26 P 1:3

RECEIVED  
BLM AZ STATE OFFICE

AMC437543

# "DC 88"

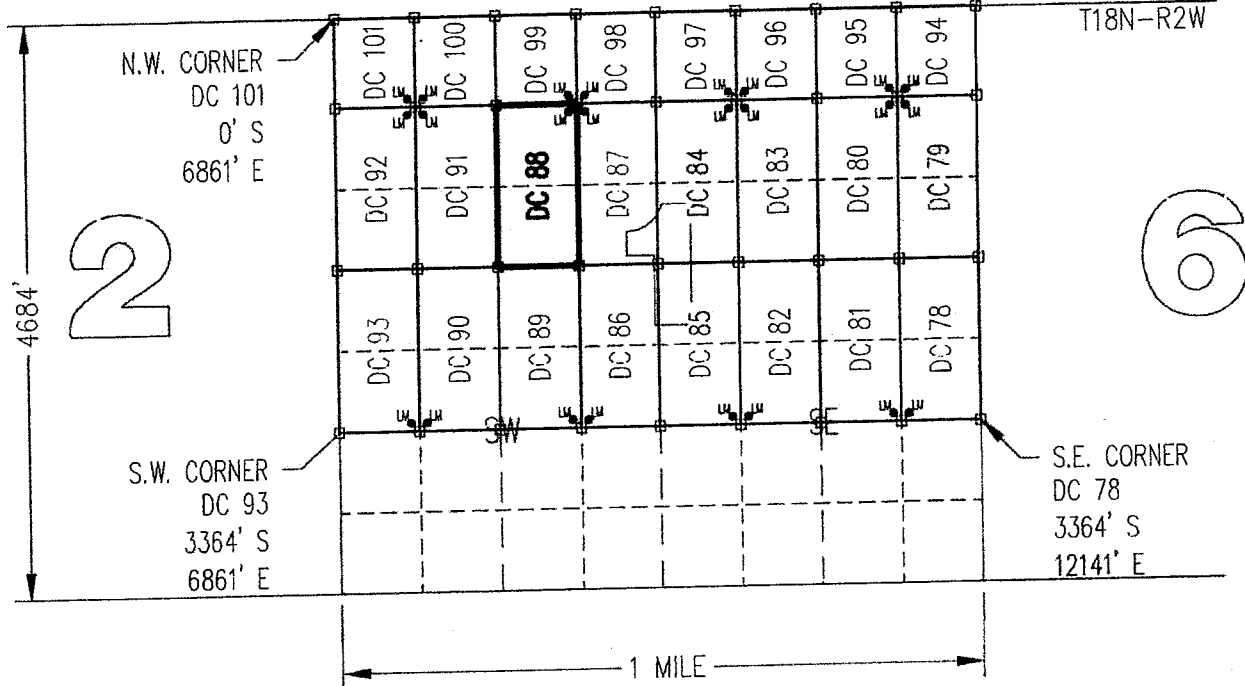
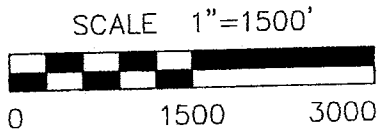
## PLACER MINING CLAIM

### A PORTION OF SECTION 1 ( UNSURVEYED )



T18N-R2W, G&SRM, YAVAPAI COUNTY, AZ  
 ALL CLAIMS ARE 1320' IN LENGTH & 660' IN WIDTH  
 EXCEPT:

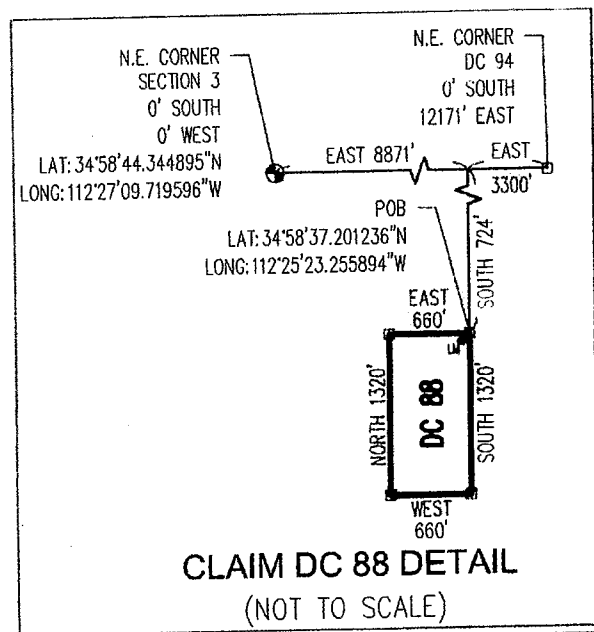
DC 94 THROUGH DC 101 = 724' IN LENGTH & 660' IN WIDTH



CLAIM ACREAGE = 20 +/- ACRES

- INDICATES CORNER OF PLACER CLAIM. SET 2"x2"x5' WOODEN POST (TYPICAL).
- LM • INDICATES LOCATION MONUMENT. SET 2"x2"x5' WOODEN POST (INSIDE THE PLACER CLAIM) 4' by 4' FROM A CORNER POST WITH A PLASTIC BOTTLE ATTACHED CONTAINING THE LOCATION NOTICE (TYPICAL).

LOCATORS: DRAKE CEMENT, LLC  
 5745 N Scottsdale Rd, Suite D-110,  
 Scottsdale, AZ 85250




AHC131543



Return to:  
Mr. Marc A. Marra, Esq.  
Fennemore Craig, P.C.  
2394 E Camelback Rd, Suite 600  
Phoenix AZ 85016-3429

**LOCATION NOTICE FOR PLACER MINING CLAIM  
STATE OF ARIZONA, COUNTY OF YAVAPAI**

**NOTICE IS HEREBY GIVEN** that the **DC 88** Placer Mining claim has been located by:  
**DRAKE CEMENT, LLC**  
whose current mailing address is: 5745 N Scottsdale Rd,  
Suite B-110, Scottsdale, AZ 85250



This Placer mining claim consists of approximately **20** acres.

The general course of this claim is **North to South** and it is situated in the Puntenney Mining District, Yavapai County, Arizona. This claim is **1320** feet in length and **660** feet in width. This claim is marked by five monuments, constructed of 2" x 2" wood posts extending 4' above the ground, one at each corner and one at the location monument for this claim.

The location monument on which this Location Notice is posted is situated within:

**Section 1 (UNSURVEYED), Township 18 North, Range 2 West**, Gila and Salt River Meridian, Yavapai County, Arizona.

The location monument is set inside the **Northeast** corner of this claim, approximately 4' **West** of the **East** line of the claim and 4' **South** of the **North** line of the claim.

This claim encompasses the following Quarter Section(s), Section(s), Township(s) and Range(s):

**A portion of Section 1 (UNSURVEYED), T18N-R2W, G&SRM, Yavapai County, Arizona, as described by metes and bounds below:**

**Commencing at the Northeast corner of Section 3, T18N-R2W (Latitude 34°58'44.344895" N, Longitude 112°27'09.719596" W), Thence East 8871 feet, Thence South 724 feet to the Northeast corner of this Claim and the Point of Beginning (Latitude 34°58'37.201236" N, Longitude 112°25'23.255894" W), Thence South 1320 feet, Thence West 660 feet, Thence North 1320 feet, Thence East 660 feet to the Point of Beginning.**

Depicted on the attached claim map.

**THE NORTHEAST CORNER OF THIS CLAIM IS 8871'± EAST & 724'± SOUTH OF THE NORTHEAST CORNER OF SECTION 3, T18N-R2W.**

Located, dated and posted on the ground this 18th day of March, 2016.

Drake Cement, LLC (Owner)

By:   
Jedy A. Stone, RLS (Agent)

AMC137543

# "DC 88"

## PLACER MINING CLAIM

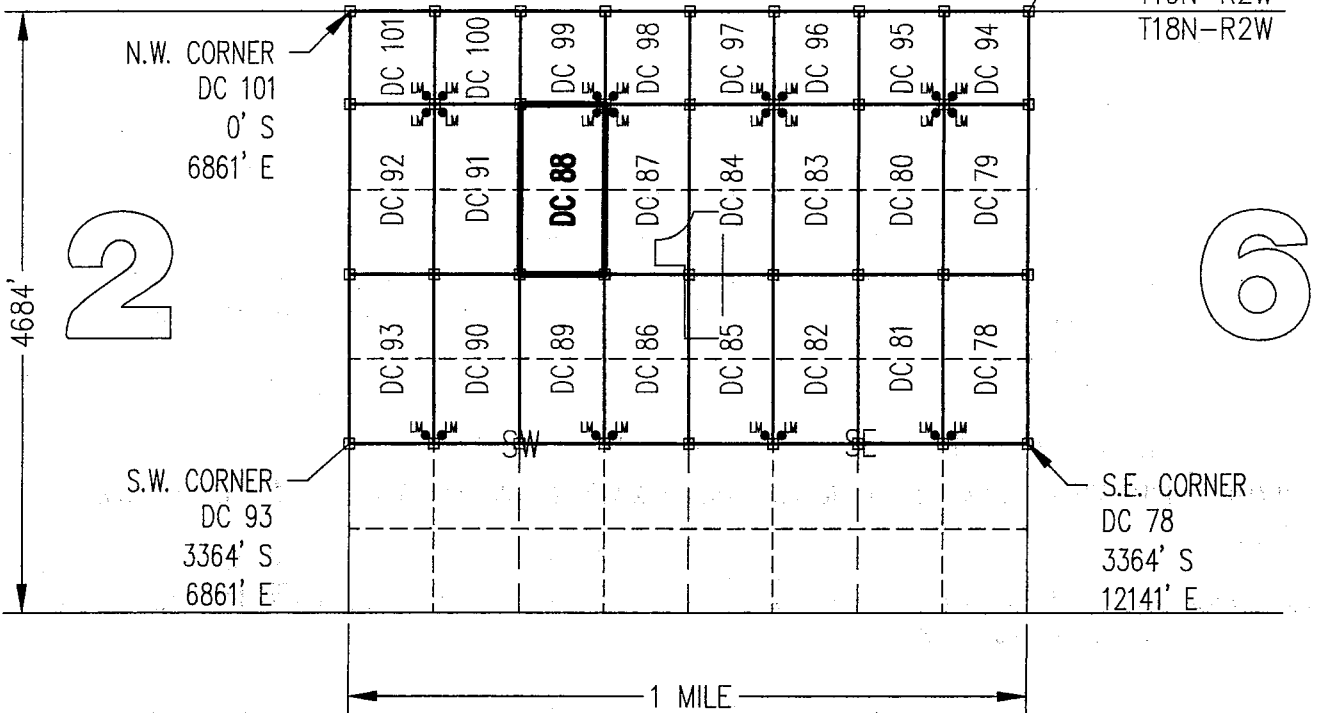
### A PORTION OF SECTION 1 (UNSURVEYED)

T18N-R2W, G&SRM, YAVAPAI COUNTY, AZ  
 ALL CLAIMS ARE 1320' IN LENGTH & 660' IN WIDTH  
 EXCEPT:

DC 94 THROUGH DC 101 = 724' IN LENGTH & 660' IN WIDTH



SCALE 1"=1500'

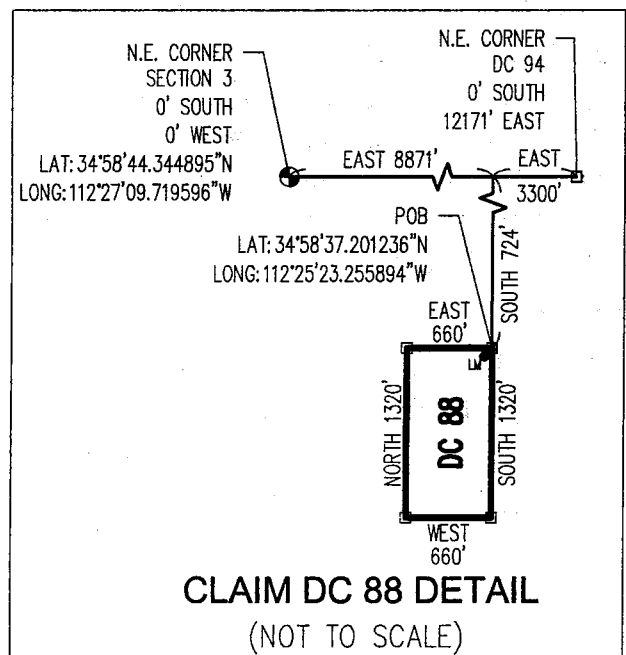


CLAIM ACREAGE = 20 +/- ACRES

□ INDICATES CORNER OF PLACER CLAIM. SET 2"x2"x5' WOODEN POST (TYPICAL).

LM ● INDICATES LOCATION MONUMENT. SET 2"x2"x5' WOODEN POST (INSIDE THE PLACER CLAIM) 4' by 4' FROM A CORNER POST WITH A PLASTIC BOTTLE ATTACHED CONTAINING THE LOCATION NOTICE (TYPICAL).

LOCATORS: DRAKE CEMENT, LLC  
 5745 N Scottsdale Rd, Suite B-110,  
 Scottsdale, AZ 85250



ANCH 31543

Return to:  
Mr. Marc A. Marra, Esq.  
Fennemore Craig, P.C.  
2394 E Camelback Rd, Suite 600  
Phoenix AZ 85016-3429




**LOCATION NOTICE FOR PLACER MINING CLAIM  
STATE OF ARIZONA, COUNTY OF YAVAPAI**

**NOTICE IS HEREBY GIVEN** that the **DC 89** Placer

Mining claim has been located by:

**DRAKE CEMENT, LLC**

whose current mailing address is: 5745 N Scottsdale Rd,  
Suite B-110, Scottsdale, AZ 85250



This Placer mining claim consists of approximately **20** acres.

The general course of this claim is **North to South** and it is situated in the Puntenney Mining District, Yavapai County, Arizona. This claim is **1320** feet in length and **660** feet in width. This claim is marked by five monuments, constructed of 2" x 2" wood posts extending 4' above the ground, one at each corner and one at the location monument for this claim.

The location monument on which this Location Notice is posted is situated within:

**Section 1 (UNSURVEYED), Township 18 North, Range 2 West**, Gila and Salt River Meridian, Yavapai County, Arizona.

The location monument is set inside the **Southeast** corner of this claim, approximately 4' **West** of the **East** line of the claim and 4' **North** of the **South** line of the claim.

This claim encompasses the following Quarter Section(s), Section(s), Township(s) and Range(s):

**A portion of Section 1 (UNSURVEYED), T18N-R2W, G&SRM, Yavapai County, Arizona, as described by metes and bounds below:**


**Commencing at the Northeast corner of Section 3, T18N-R2W (Latitude 34°58'44.344895" N, Longitude 112°27'09.719596" W), Thence East 8871 feet, Thence South 2044 feet to the Northeast corner of this Claim and the Point of Beginning (Latitude 34°58'24.147517" N, Longitude 112°25'23.299064" W), Thence South 1320 feet, Thence West 660 feet, Thence North 1320 feet, Thence East 660 feet to the Point of Beginning.**

Depicted on the attached claim map.

**THE NORTHEAST CORNER OF THIS CLAIM IS 8871'± EAST & 2044'± SOUTH OF THE NORTHEAST CORNER OF SECTION 3, T18N-R2W.**

Located, dated and posted on the ground this 18<sup>th</sup> day of March, 2016.

Drake Cement, LLC (Owner)

By:   
Jody A. Stone, RLS (Agent)

PHOENIX, ARIZONA

2016 APR 26 P 1:33

RECEIVED  
BLM AZ STATE OFFICE

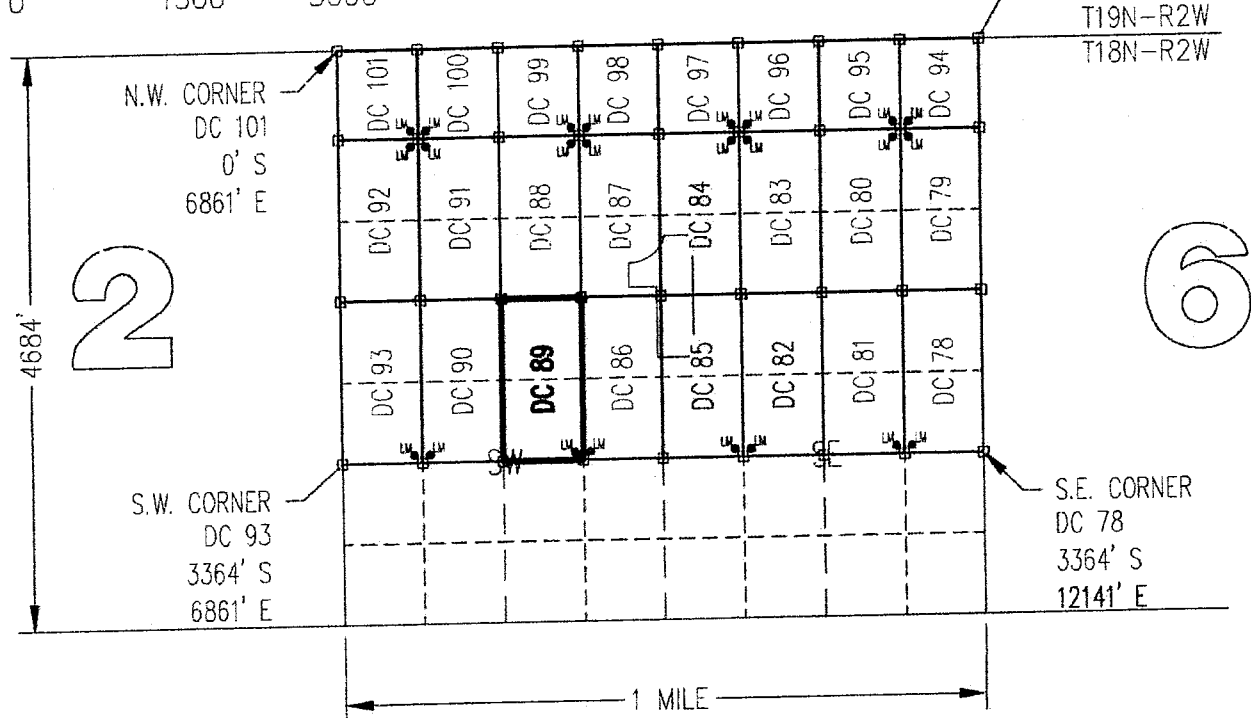

AMC437544

# "DC 89" PLACER MINING CLAIM A PORTION OF SECTION 1 ( UNSURVEYED )



T18N-R2W, G&SRM, YAVAPAI COUNTY, AZ  
ALL CLAIMS ARE 1320' IN LENGTH & 660' IN WIDTH  
EXCEPT:

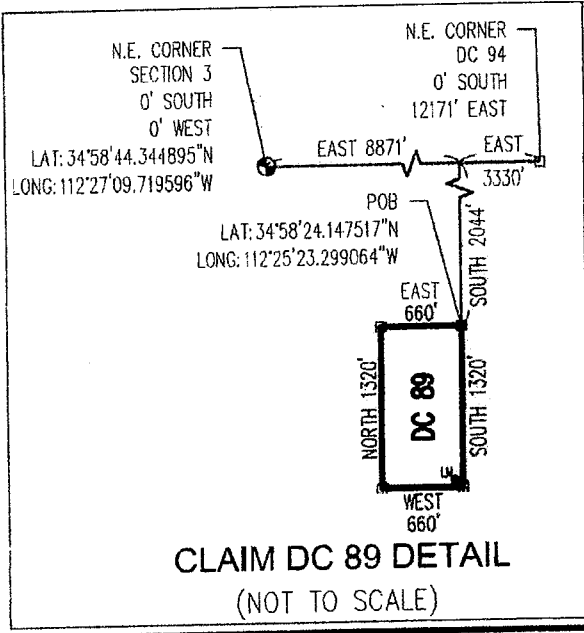
DC 94 THROUGH DC 101 = 724' IN LENGTH & 660' IN WIDTH



2

6

- CLAIM ACREAGE = 20 +/- ACRES
- INDICATES CORNER OF PLACER CLAIM. SET 2"x2"x5' WOODEN POST (TYPICAL).
  - LM ● INDICATES LOCATION MONUMENT. SET 2"x2"x5' WOODEN POST (INSIDE THE PLACER CLAIM) 4' by 4' FROM A CORNER POST WITH A PLASTIC BOTTLE ATTACHED CONTAINING THE LOCATION NOTICE (TYPICAL).
- LOCATORS: DRAKE CEMENT, LLC  
5745 N Scottsdale Rd, Suite B-110,  
Scottsdale, AZ 85250




ANCH31544

Return to:  
Mr. Marc A. Marra, Esq.  
Fennemore Craig, P.C.  
2394 E Camelback Rd, Suite 600  
Phoenix AZ 85016-3429

**LOCATION NOTICE FOR PLACER MINING CLAIM  
STATE OF ARIZONA, COUNTY OF YAVAPAI**

**NOTICE IS HEREBY GIVEN** that the **DC 89** Placer Mining claim has been located by:  
**DRAKE CEMENT, LLC**  
whose current mailing address is: 5745 N Scottsdale Rd,  
Suite B-110, Scottsdale, AZ 85250



This Placer mining claim consists of approximately **20** acres.

The general course of this claim is **North to South** and it is situated in the Puntenney Mining District, Yavapai County, Arizona. This claim is **1320** feet in length and **660** feet in width. This claim is marked by five monuments, constructed of 2" x 2" wood posts extending 4' above the ground, one at each corner and one at the location monument for this claim.

The location monument on which this Location Notice is posted is situated within:

**Section 1 (UNSURVEYED), Township 18 North, Range 2 West**, Gila and Salt River Meridian, Yavapai County, Arizona.

The location monument is set inside the **Southeast** corner of this claim, approximately 4' **West** of the **East** line of the claim and 4' **North** of the **South** line of the claim.

This claim encompasses the following Quarter Section(s), Section(s), Township(s) and Range(s):

**A portion of Section 1 (UNSURVEYED), T18N-R2W, G&SRM, Yavapai County, Arizona, as described by metes and bounds below:**

**Commencing at the Northeast corner of Section 3, T18N-R2W (Latitude 34°58'44.344895" N, Longitude 112°27'09.719596" W), Thence East 8871 feet, Thence South 2044 feet to the Northeast corner of this Claim and the Point of Beginning (Latitude 34°58'24.147517" N, Longitude 112°25'23.299064" W), Thence South 1320 feet, Thence West 660 feet, Thence North 1320 feet, Thence East 660 feet to the Point of Beginning.**

Depicted on the attached claim map.

**THE NORTHEAST CORNER OF THIS CLAIM IS 8871'± EAST & 2044'± SOUTH OF THE NORTHEAST CORNER OF SECTION 3, T18N-R2W.**

Located, dated and posted on the ground this 18<sup>th</sup> day of March, 2016.

Drake Cement, LLC (Owner)


By:   
Jody A. Stone, RLS (Agent)

AMC 437544

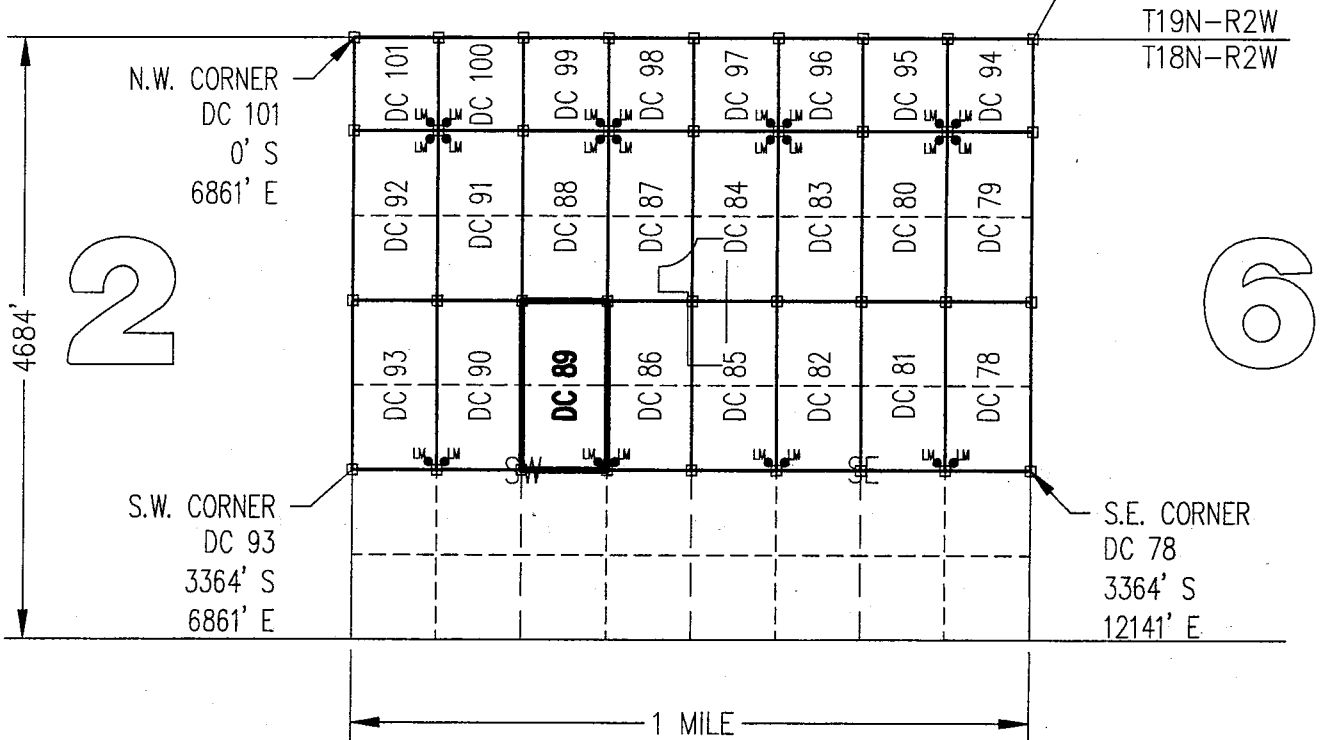
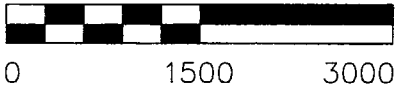
# "DC 89" PLACER MINING CLAIM A PORTION OF SECTION 1 (UNSURVEYED)

T18N-R2W, G&SRM, YAVAPAI COUNTY, AZ  
ALL CLAIMS ARE 1320' IN LENGTH & 660' IN WIDTH  
EXCEPT:

DC 94 THROUGH DC 101 = 724' IN LENGTH & 660' IN WIDTH



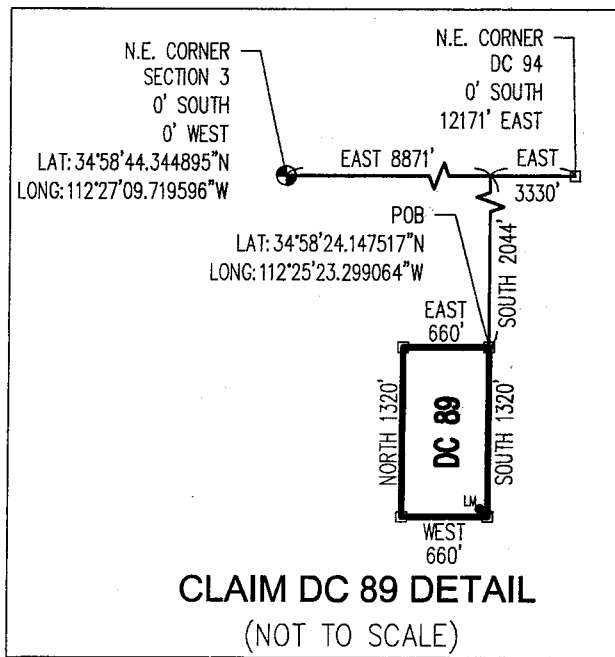
SCALE 1"=1500'



CLAIM ACREAGE = 20 +/- ACRES

- INDICATES CORNER OF PLACER CLAIM. SET 2"x2"x5' WOODEN POST (TYPICAL).
- LM ● INDICATES LOCATION MONUMENT. SET 2"x2"x5' WOODEN POST (INSIDE THE PLACER CLAIM) 4' by 4' FROM A CORNER POST WITH A PLASTIC BOTTLE ATTACHED CONTAINING THE LOCATION NOTICE (TYPICAL).

LOCATORS: DRAKE CEMENT, LLC  
5745 N Scottsdale Rd, Suite B-110,  
Scottsdale, AZ 85250




AMC437544

Return to:  
Mr. Marc A. Marra, Esq.  
Fennemore Craig, P.C.  
2394 E Camelback Rd, Suite 600  
Phoenix AZ 85016-3429



**LOCATION NOTICE FOR PLACER MINING CLAIM  
STATE OF ARIZONA, COUNTY OF YAVAPAI**

**NOTICE IS HEREBY GIVEN** that the *DC 90* Placer Mining claim has been located by:  
**DRAKE CEMENT, LLC**  
whose current mailing address is: 5745 N Scottsdale Rd,  
Suite B-110, Scottsdale, AZ 85250



RECEIVED  
BLM AZ STATE OFFICE

This Placer mining claim consists of approximately **20** acres.

The general course of this claim is **North to South** and it is situated in the Puntteney Mining District, Yavapai County, Arizona. This claim is **1320** feet in length and **660** feet in width. This claim is marked by five monuments, constructed of 2" x 2" wood posts extending 4' above the ground, one at each corner and one at the location monument for this claim.

The location monument on which this Location Notice is posted is situated within:

**Section 1 (UNSURVEYED), Township 18 North, Range 2 West**, Gila and Salt River Meridian, Yavapai County, Arizona.

The location monument is set inside the **Southwest** corner of this claim, approximately 4' **East** of the **West** line of the claim and 4' **North** of the **South** line of the claim.

This claim encompasses the following Quarter Section(s), Section(s), Township(s) and Range(s):

**A portion of Section 1 (UNSURVEYED), T18N-R2W, G&SRM, Yavapai County, Arizona, as described by metes and bounds below:**


**Commencing at the Northeast corner of Section 3, T18N-R2W (Latitude 34°58'44.344895" N, Longitude 112°27'09.719596" W), Thence East 8211 feet, Thence South 2044 feet to the Northeast corner of this Claim and the Point of Beginning (Latitude 34°58'24.137399" N, Longitude 112°25'31.237290" W), Thence South 1320 feet, Thence West 660 feet, Thence North 1320 feet, Thence East 660 feet to the Point of Beginning.**

Depicted on the attached claim map.

**THE NORTHEAST CORNER OF THIS CLAIM IS 8211'± EAST & 2044'± SOUTH OF THE NORTHEAST CORNER OF SECTION 3, T18N-R2W.**

Located, dated and posted on the ground this 18<sup>th</sup> day of March, 2016.

Drake Cement, LLC (Owner)

By:   
Jody A. Stone, RLS (Agent)

PHOENIX, ARIZONA

2016 APR 26 P 1:33

RECEIVED  
BLM AZ STATE OFFICE

AMC437545

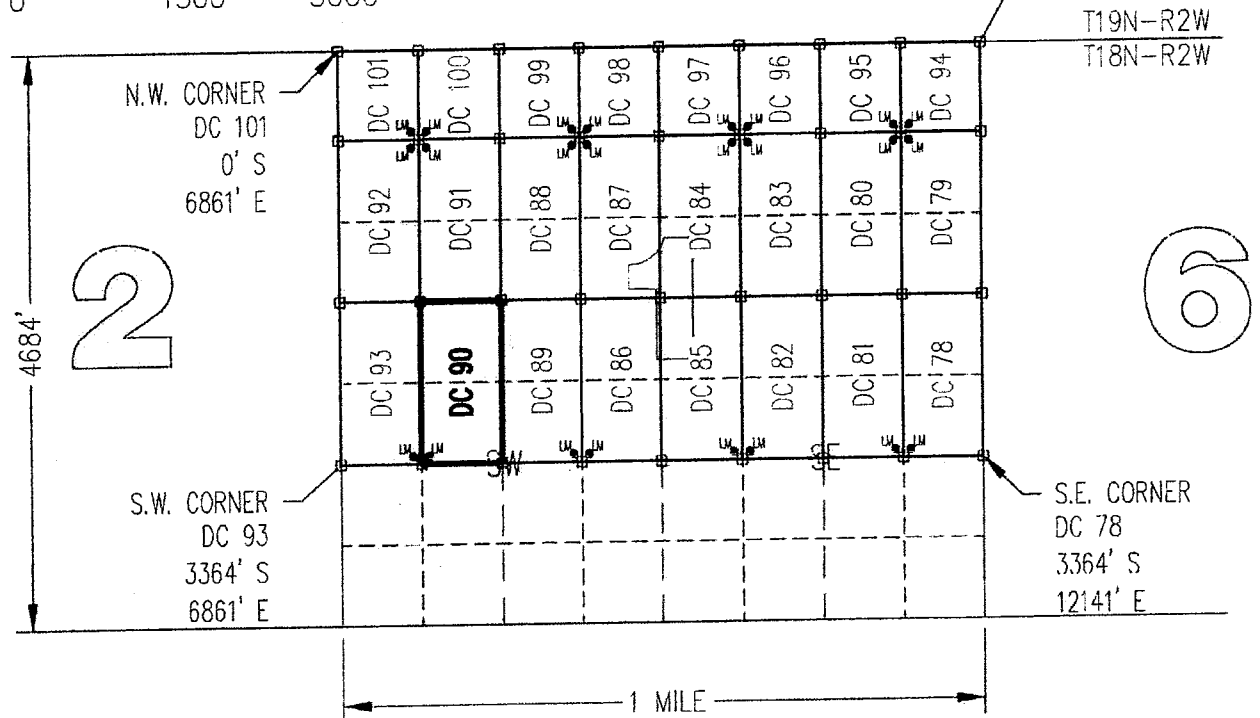
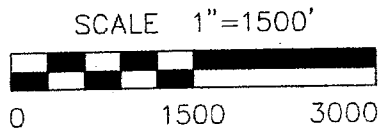
# "DC 90" PLACER MINING CLAIM A PORTION OF SECTION 1 (UNSURVEYED)



T18N-R2W, G&SRM, YAVAPAI COUNTY, AZ  
ALL CLAIMS ARE 1320' IN LENGTH & 660' IN WIDTH

EXCEPT:

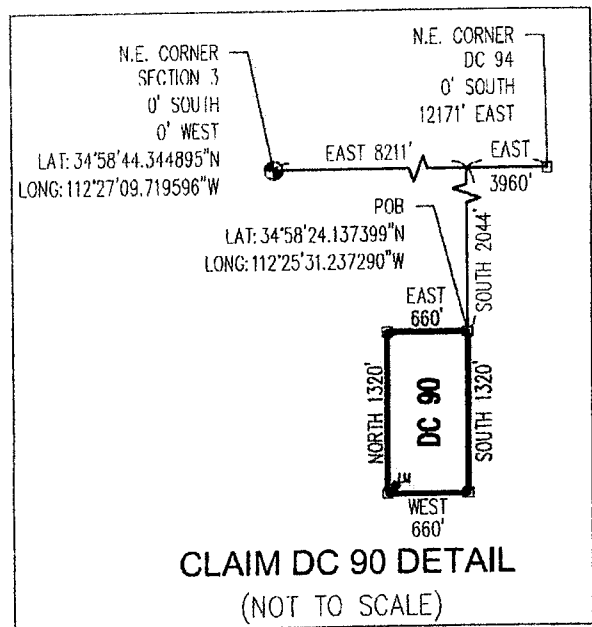
DC 94 THROUGH DC 101 = 724' IN LENGTH & 660' IN WIDTH



CLAIM ACREAGE = 20 +/- ACRES

- INDICATES CORNER OF PLACER CLAIM. SET 2"x2"x5' WOODEN POST (TYPICAL).
- LM ● INDICATES LOCATION MONUMENT. SET 2"x2"x5' WOODEN POST (INSIDE THE PLACER CLAIM) 4' by 4' FROM A CORNER POST WITH A PLASTIC BOTTLE ATTACHED CONTAINING THE LOCATION NOTICE (TYPICAL).

LOCATORS: DRAKE CEMENT, LLC  
5745 N Scottsdale Rd, Suite B-110,  
Scottsdale, AZ 85250




AN0437545



Return to:  
Mr. Marc A. Marra, Esq.  
Fennemore Craig, P.C.  
2394 E Camelback Rd, Suite 600  
Phoenix AZ 85016-3429

**LOCATION NOTICE FOR PLACER MINING CLAIM  
STATE OF ARIZONA, COUNTY OF YAVAPAI**

**NOTICE IS HEREBY GIVEN** that the **DC 90** Placer Mining claim has been located by:  
**DRAKE CEMENT, LLC**  
whose current mailing address is: 5745 N Scottsdale Rd,  
Suite B-110, Scottsdale, AZ 85250



This Placer mining claim consists of approximately **20** acres.

The general course of this claim is **North to South** and it is situated in the Puntenney Mining District, Yavapai County, Arizona. This claim is **1320** feet in length and **660** feet in width. This claim is marked by five monuments, constructed of 2" x 2" wood posts extending 4' above the ground, one at each corner and one at the location monument for this claim.

The location monument on which this Location Notice is posted is situated within:

**Section 1 (UNSURVEYED), Township 18 North, Range 2 West**, Gila and Salt River Meridian, Yavapai County, Arizona.

The location monument is set inside the **Southwest** corner of this claim, approximately 4' **East** of the **West** line of the claim and 4' **North** of the **South** line of the claim.

This claim encompasses the following Quarter Section(s), Section(s), Township(s) and Range(s):

**A portion of Section 1 (UNSURVEYED), T18N-R2W, G&SRM, Yavapai County, Arizona, as described by metes and bounds below:**

**Commencing at the Northeast corner of Section 3, T18N-R2W (Latitude 34°58'44.344895" N, Longitude 112°27'09.719596" W), Thence East 8211 feet, Thence South 2044 feet to the Northeast corner of this Claim and the Point of Beginning (Latitude 34°58'24.137399" N, Longitude 112°25'31.237290" W), Thence South 1320 feet, Thence West 660 feet, Thence North 1320 feet, Thence East 660 feet to the Point of Beginning.**

Depicted on the attached claim map.

**THE NORTHEAST CORNER OF THIS CLAIM IS 8211'± EAST & 2044'± SOUTH OF THE NORTHEAST CORNER OF SECTION 3, T18N-R2W.**

Located, dated and posted on the ground this 18<sup>th</sup> day of March, 2016.

Drake Cement, LLC (Owner)

By:   
Jody A. Stone, RLS (Agent)

AMC437545

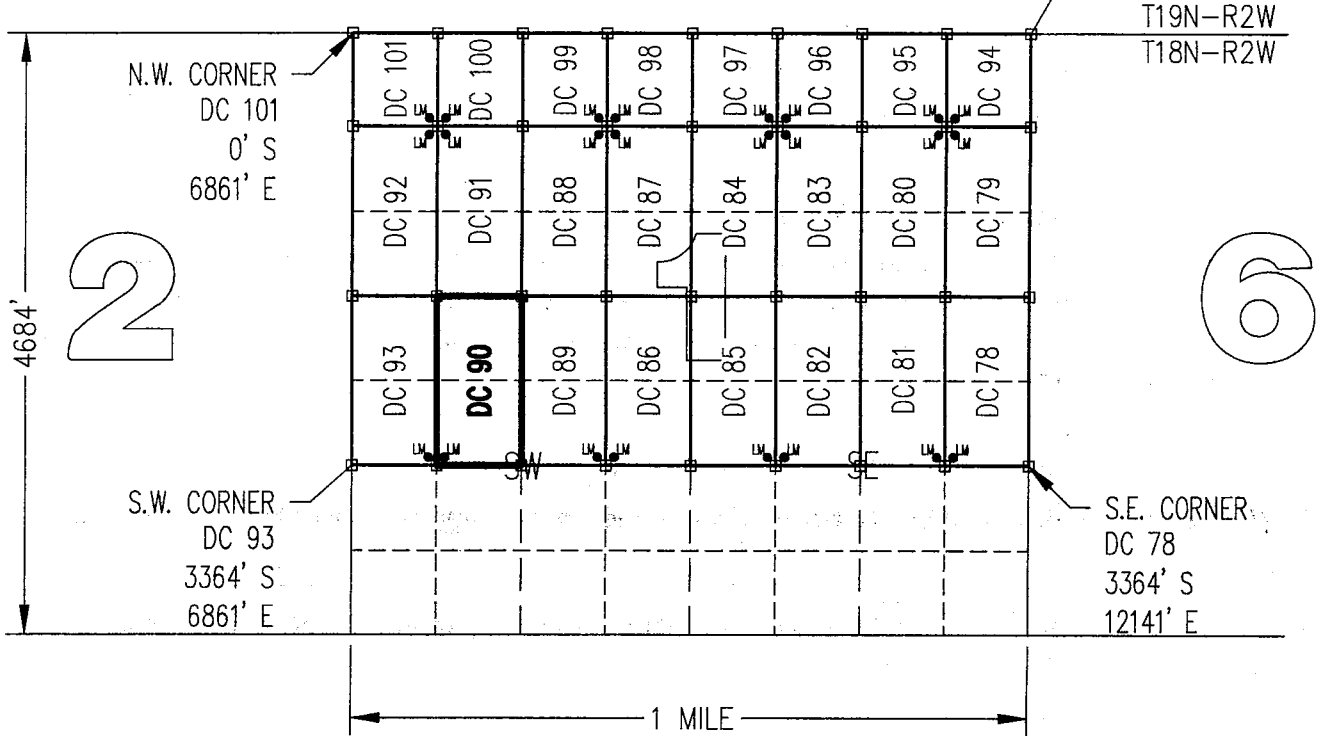
# "DC 90" PLACER MINING CLAIM A PORTION OF SECTION 1 (UNSURVEYED)

T18N-R2W, G&SRM, YAVAPAI COUNTY, AZ  
ALL CLAIMS ARE 1320' IN LENGTH & 660' IN WIDTH  
EXCEPT:

DC 94 THROUGH DC 101 = 724' IN LENGTH & 660' IN WIDTH



SCALE 1"=1500'



2

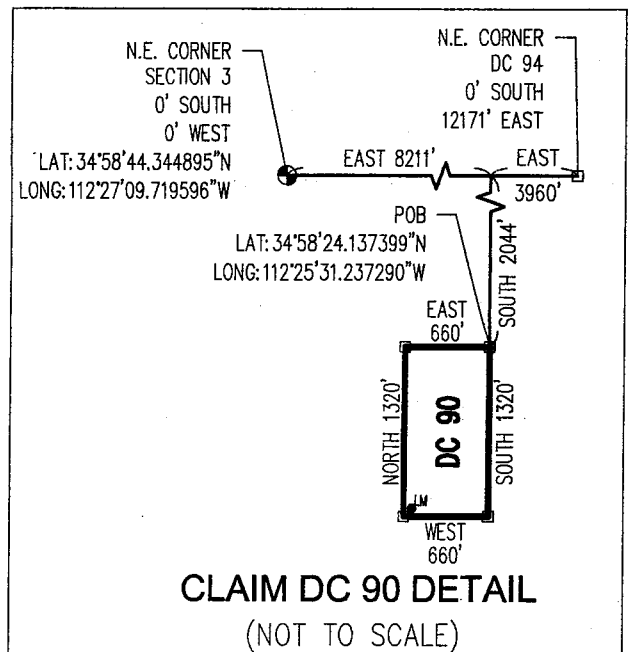
6

CLAIM ACREAGE = 20 +/- ACRES

□ INDICATES CORNER OF PLACER CLAIM. SET 2"x2"x5' WOODEN POST (TYPICAL).

LM ● INDICATES LOCATION MONUMENT. SET 2"x2"x5' WOODEN POST (INSIDE THE PLACER CLAIM) 4' by 4' FROM A CORNER POST WITH A PLASTIC BOTTLE ATTACHED CONTAINING THE LOCATION NOTICE (TYPICAL).

LOCATORS: DRAKE CEMENT, LLC  
5745 N Scottsdale Rd, Suite B-110,  
Scottsdale, AZ 85250




ANCH 37545

Return to:  
Mr. Marc A. Marra, Esq.  
Fennemore Craig, P.C.  
2394 E Camelback Rd, Suite 600  
Phoenix AZ 85016-3429



**LOCATION NOTICE FOR PLACER MINING CLAIM  
STATE OF ARIZONA, COUNTY OF YAVAPAI**

**NOTICE IS HEREBY GIVEN** that the **DC 91** Placer Mining claim has been located by:  
**DRAKE CEMENT, LLC**  
whose current mailing address is: 5745 N Scottsdale Rd,  
Suite B-110, Scottsdale, AZ 85250



This Placer mining claim consists of approximately **20** acres.

The general course of this claim is **North to South** and it is situated in the Puntenney Mining District, Yavapai County, Arizona. This claim is **1320** feet in length and **660** feet in width. This claim is marked by five monuments, constructed of 2" x 2" wood posts extending 4' above the ground, one at each corner and one at the location monument for this claim.

The location monument on which this Location Notice is posted is situated within:

**Section 1 (UNSURVEYED), Township 18 North, Range 2 West**, Gila and Salt River Meridian, Yavapai County, Arizona.

The location monument is set inside the **Northwest** corner of this claim, approximately 4' **East** of the **West** line of the claim and 4' **South** of the **North** line of the claim.

This claim encompasses the following Quarter Section(s), Section(s), Township(s) and Range(s):

**A portion of Section 1 (UNSURVEYED), T18N-R2W, G&SRM, Yavapai County, Arizona, as described by metes and bounds below:**


**Commencing at the Northeast corner of Section 3, T18N-R2W (Latitude 34°58'44.344895" N, Longitude 112°27'09.719596" W), Thence East 8211 feet, Thence South 724 feet to the Northeast corner of this Claim and the Point of Beginning (Latitude 34°58'37.191139" N, Longitude 112°25'31.200868" W), Thence South 1320 feet, Thence West 660 feet, Thence North 1320 feet, Thence East 660 feet to the Point of Beginning.**

Depicted on the attached claim map.

**THE NORTHEAST CORNER OF THIS CLAIM IS 8211'± EAST & 724'± SOUTH OF THE NORTHEAST CORNER OF SECTION 3, T18N-R2W.**

Located, dated and posted on the ground this 18<sup>th</sup> day of March, 2016.

Drake Cement, LLC (Owner)

By:   
Jody A. Stone, RLS (Agent)

PHOENIX, ARIZONA

2016 APR 26 P 1:34

RECEIVED  
BLM AZ STATE OFFICE

AMC437546

# "DC 91" PLACER MINING CLAIM A PORTION OF SECTION 1 ( UNSURVEYED )

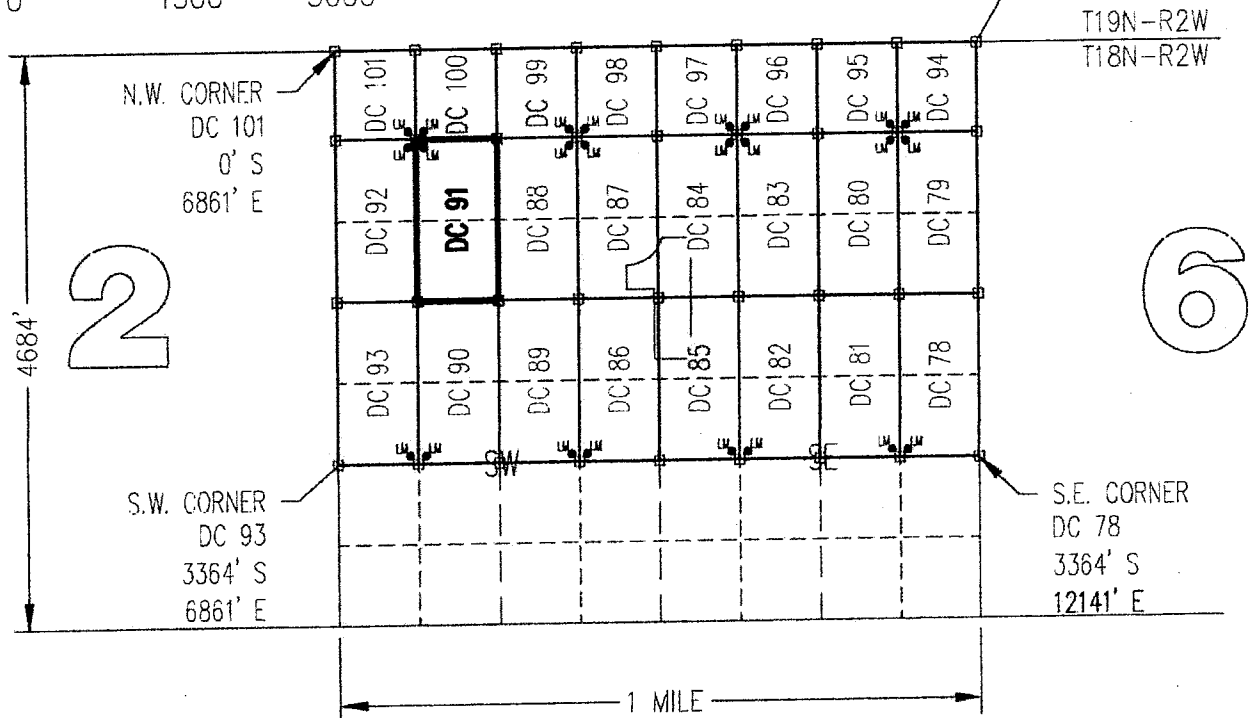


T18N-R2W, G&SRM, YAVAPAI COUNTY, AZ  
ALL CLAIMS ARE 1320' IN LENGTH & 660' IN WIDTH

EXCEPT:

DC 94 THROUGH DC 101 = 724' IN LENGTH & 660' IN WIDTH

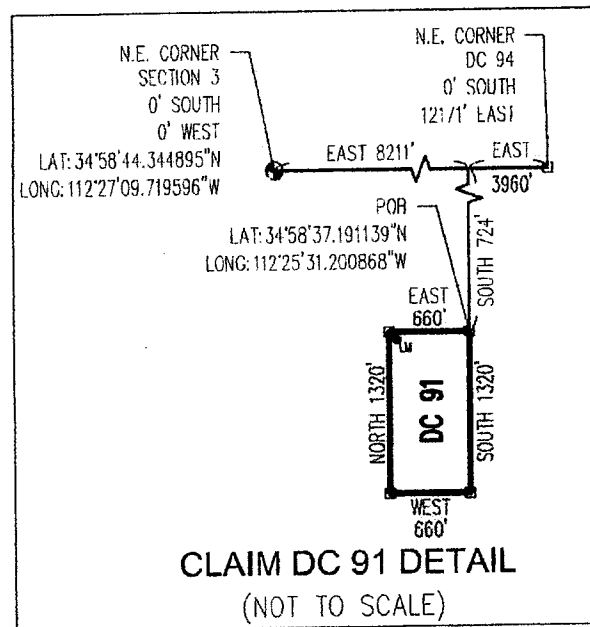
SCALE 1"=1500'



CLAIM ACREAGE = 20 +/- ACRES

- INDICATES CORNER OF PLACER CLAIM. SET 2"x2"x5' WOODEN POST (TYPICAL).
- LM ● INDICATES LOCATION MONUMENT. SET 2"x2"x5' WOODEN POST (INSIDE THE PLACER CLAIM) 4' by 4' FROM A CORNER POST WITH A PLASTIC BOTTLE ATTACHED CONTAINING THE LOCATION NOTICE (TYPICAL).

LOCATORS: DRAKE CEMENT, LLC  
5745 N Scottsdale Rd, Suite B-110,  
Scottsdale, AZ 85250




ANCL 3754b

Return to:  
Mr. Marc A. Marra, Esq.  
Fennemore Craig, P.C.  
2394 E Camelback Rd, Suite 600  
Phoenix AZ 85016-3429

**LOCATION NOTICE FOR PLACER MINING CLAIM  
STATE OF ARIZONA, COUNTY OF YAVAPAI**

**NOTICE IS HEREBY GIVEN** that the **DC 91** Placer Mining claim has been located by:  
**DRAKE CEMENT, LLC**  
whose current mailing address is: 5745 N Scottsdale Rd,  
Suite B-110, Scottsdale, AZ 85250



This Placer mining claim consists of approximately **20** acres.

The general course of this claim is **North to South** and it is situated in the Puntenney Mining District, Yavapai County, Arizona. This claim is **1320** feet in length and **660** feet in width. This claim is marked by five monuments, constructed of 2" x 2" wood posts extending 4' above the ground, one at each corner and one at the location monument for this claim.

The location monument on which this Location Notice is posted is situated within:

**Section 1 (UNSURVEYED), Township 18 North, Range 2 West**, Gila and Salt River Meridian, Yavapai County, Arizona.

The location monument is set inside the **Northwest** corner of this claim, approximately 4' **East** of the **West** line of the claim and 4' **South** of the **North** line of the claim.

This claim encompasses the following Quarter Section(s), Section(s), Township(s) and Range(s):

**A portion of Section 1 (UNSURVEYED), T18N-R2W, G&SRM, Yavapai County, Arizona, as described by metes and bounds below:**

**Commencing at the Northeast corner of Section 3, T18N-R2W (Latitude 34°58'44.344895" N, Longitude 112°27'09.719596" W), Thence East 8211 feet, Thence South 724 feet to the Northeast corner of this Claim and the Point of Beginning (Latitude 34°58'37.191139" N, Longitude 112°25'31.200868" W), Thence South 1320 feet, Thence West 660 feet, Thence North 1320 feet, Thence East 660 feet to the Point of Beginning.**

Depicted on the attached claim map.

**THE NORTHEAST CORNER OF THIS CLAIM IS 8211'± EAST & 724'± SOUTH OF THE NORTHEAST CORNER OF SECTION 3, T18N-R2W.**

Located, dated and posted on the ground this 18<sup>th</sup> day of March, 2016.

Drake Cement, LLC (Owner)

By:   
Jody A. Stone, RLS (Agent)

AMC437546

# "DC 91" PLACER MINING CLAIM A PORTION OF SECTION 1 ( UNSURVEYED )

T18N-R2W, G&SRM, YAVAPAI COUNTY, AZ  
ALL CLAIMS ARE 1320' IN LENGTH & 660' IN WIDTH  
EXCEPT:

DC 94 THROUGH DC 101 = 724' IN LENGTH & 660' IN WIDTH



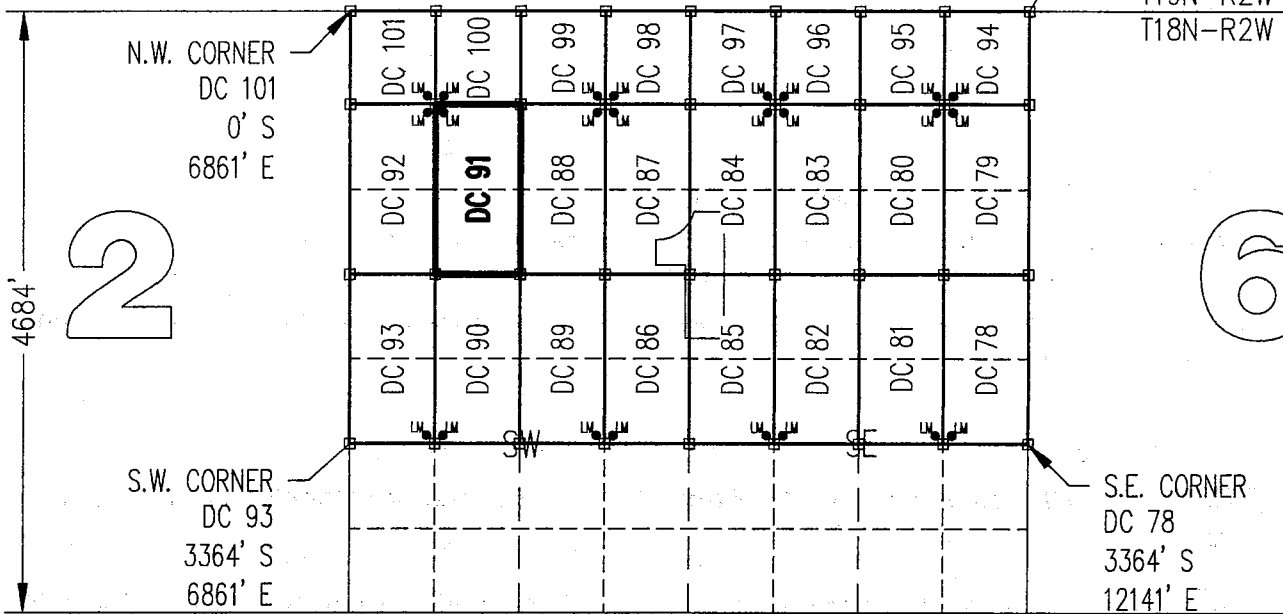
SCALE 1"=1500'



0 1500 3000

N.E. CORNER  
DC 94  
0' SOUTH  
12171' EAST

T19N-R2W  
T18N-R2W



N.W. CORNER  
DC 101  
0' S  
6861' E

S.W. CORNER  
DC 93  
3364' S  
6861' E

S.E. CORNER  
DC 78  
3364' S  
12141' E

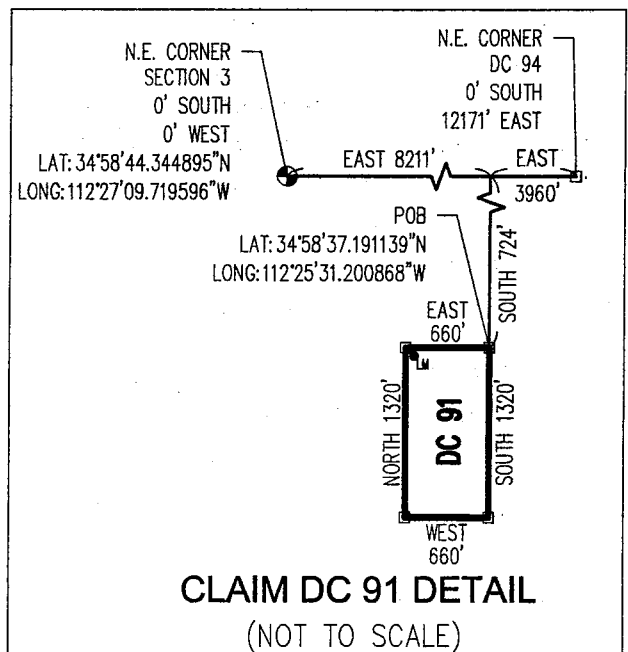
1 MILE

CLAIM ACREAGE = 20 +/- ACRES

□ INDICATES CORNER OF PLACER CLAIM. SET 2"x2"x5' WOODEN POST (TYPICAL).

LM ● INDICATES LOCATION MONUMENT. SET 2"x2"x5' WOODEN POST (INSIDE THE PLACER CLAIM) 4' by 4' FROM A CORNER POST WITH A PLASTIC BOTTLE ATTACHED CONTAINING THE LOCATION NOTICE (TYPICAL).

LOCATORS: DRAKE CEMENT, LLC  
5745 N Scottsdale Rd, Suite B-110,  
Scottsdale, AZ 85250



AUC137506

Return to:  
Mr. Marc A. Marra, Esq.  
Fennemore Craig, P.C.  
2394 E Camelback Rd, Suite 600  
Phoenix AZ 85016-3429




**LOCATION NOTICE FOR PLACER MINING CLAIM  
STATE OF ARIZONA, COUNTY OF YAVAPAI**

**NOTICE IS HEREBY GIVEN** that the **DC 92** Placer

Mining claim has been located by:

**DRAKE CEMENT, LLC**

whose current mailing address is: 5745 N Scottsdale Rd,  
Suite B-110, Scottsdale, AZ 85250



This Placer mining claim consists of approximately **20** acres.

The general course of this claim is **North to South** and it is situated in the Puntenney Mining District, Yavapai County, Arizona. This claim is **1320** feet in length and **660** feet in width. This claim is marked by five monuments, constructed of 2" x 2" wood posts extending 4' above the ground, one at each corner and one at the location monument for this claim.

The location monument on which this Location Notice is posted is situated within:

**Section 1 (UNSURVEYED), Township 18 North, Range 2 West**, Gila and Salt River Meridian, Yavapai County, Arizona.

The location monument is set inside the **Northeast** corner of this claim, approximately 4' **West** of the **East** line of the claim and 4' **South** of the **North** line of the claim.

This claim encompasses the following Quarter Section(s), Section(s), Township(s) and Range(s):

**A portion of Section 1 (UNSURVEYED), T18N-R2W, G&SRM, Yavapai County, Arizona, as described by metes and bounds below:**

**Commencing at the Northeast corner of Section 3, T18N-R2W (Latitude 34°58'44.344895" N, Longitude 112°27'09.719596" W), Thence East 7551 feet, Thence South 724 feet to the Northeast corner of this Claim and the Point of Beginning (Latitude 34°58'37.180898" N, Longitude 112°25'39.145839" W), Thence South 1320 feet, Thence West 660 feet, Thence North 1320 feet, Thence East 660 feet to the Point of Beginning.**

Depicted on the attached claim map.

**THE NORTHEAST CORNER OF THIS CLAIM IS 7551'± EAST & 724'± SOUTH OF THE NORTHEAST CORNER OF SECTION 3, T18N-R2W.**

Located, dated and posted on the ground this 18<sup>th</sup> day of March, 2016.

Drake Cement, LLC (Owner)

By:

Jody A. Stone, RLS (Agent)

PHOENIX, ARIZONA

2016 APR 26 P 1:30

RECEIVED  
BLM AZ STATE OFFICE

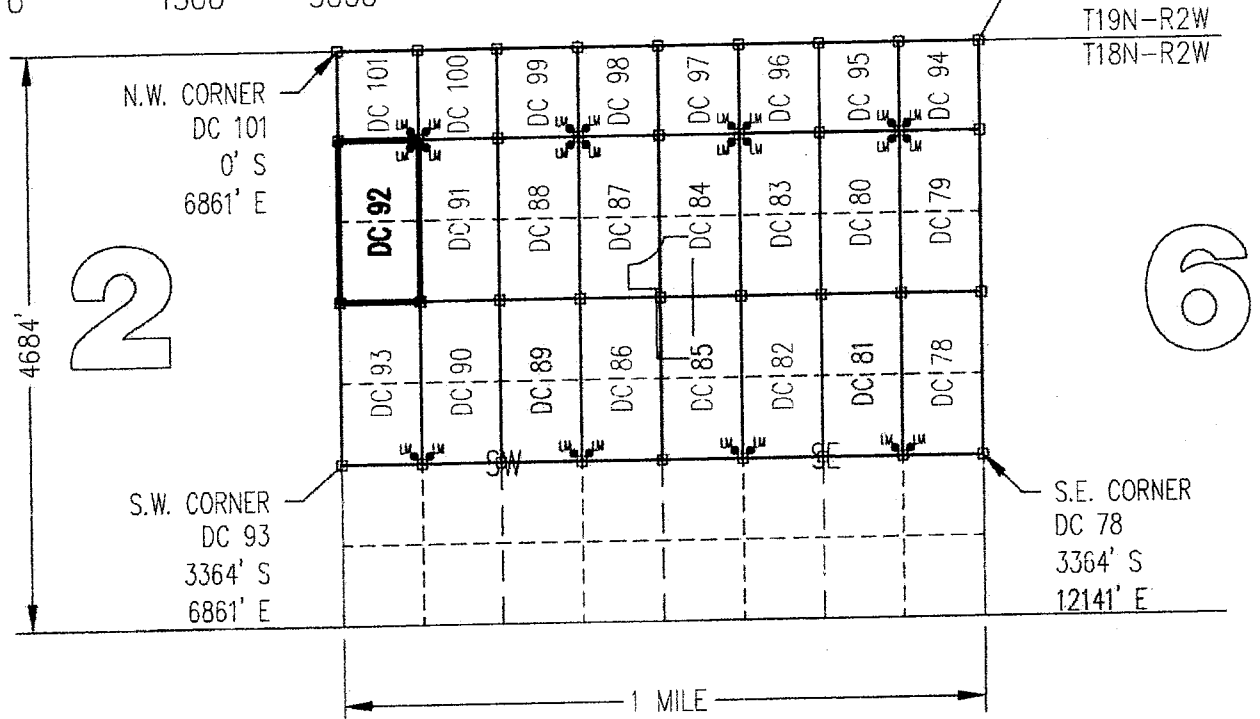

AMC437547

# "DC 92" PLACER MINING CLAIM A PORTION OF SECTION 1 (UNSURVEYED)



T18N-R2W, G&SRM, YAVAPAI COUNTY, AZ  
ALL CLAIMS ARE 1320' IN LENGTH & 660' IN WIDTH  
EXCEPT:

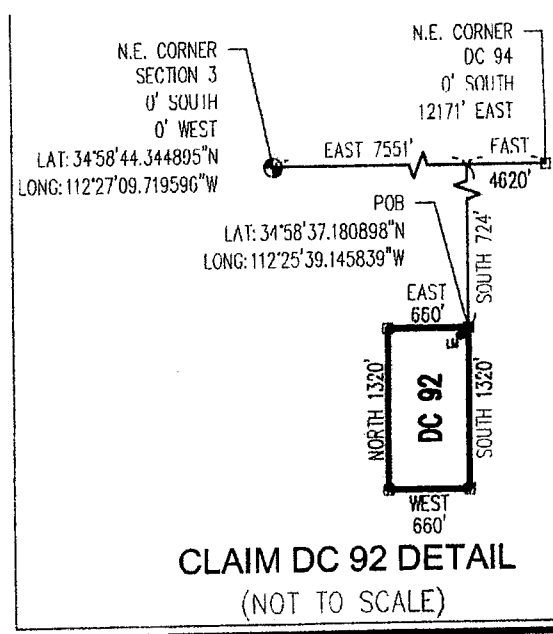
DC 94 THROUGH DC 101 = 724' IN LENGTH & 660' IN WIDTH



CLAIM ACREAGE = 20 +/- ACRES

- INDICATES CORNER OF PLACER CLAIM. SET 2"x2"x5' WOODEN POST (TYPICAL).
- LM ● INDICATES LOCATION MONUMENT. SET 2"x2"x5' WOODEN POST (INSIDE THE PLACER CLAIM) 4' by 4' FROM A CORNER POST WITH A PLASTIC BOTTLE ATTACHED CONTAINING THE LOCATION NOTICE (TYPICAL).

LOCATORS: DRAKE CEMENT, LLC  
5745 N Scottsdale Rd, Suite B-110,  
Scottsdale, AZ 85250




ANCL37517



Return to:  
Mr. Marc A. Marra, Esq.  
Fennemore Craig, P.C.  
2394 E Camelback Rd, Suite 600  
Phoenix AZ 85016-3429

**LOCATION NOTICE FOR PLACER MINING CLAIM  
STATE OF ARIZONA, COUNTY OF YAVAPAI**

**NOTICE IS HEREBY GIVEN** that the **DC 92** Placer Mining claim has been located by:  
**DRAKE CEMENT, LLC**  
whose current mailing address is: 5745 N Scottsdale Rd,  
Suite B-110, Scottsdale, AZ 85250



This Placer mining claim consists of approximately **20** acres.

The general course of this claim is **North to South** and it is situated in the Puntenney Mining District, Yavapai County, Arizona. This claim is **1320** feet in length and **660** feet in width. This claim is marked by five monuments, constructed of 2" x 2" wood posts extending 4' above the ground, one at each corner and one at the location monument for this claim.

The location monument on which this Location Notice is posted is situated within:

**Section 1 (UNSURVEYED), Township 18 North, Range 2 West**, Gila and Salt River Meridian, Yavapai County, Arizona.

The location monument is set inside the **Northeast** corner of this claim, approximately 4' **West** of the **East** line of the claim and 4' **South** of the **North** line of the claim.

This claim encompasses the following Quarter Section(s), Section(s), Township(s) and Range(s):

**A portion of Section 1 (UNSURVEYED), T18N-R2W, G&SRM, Yavapai County, Arizona, as described by metes and bounds below:**

**Commencing at the Northeast corner of Section 3, T18N-R2W (Latitude 34°58'44.344895" N, Longitude 112°27'09.719596" W), Thence East 7551 feet, Thence South 724 feet to the Northeast corner of this Claim and the Point of Beginning (Latitude 34°58'37.180898" N, Longitude 112°25'39.145839" W), Thence South 1320 feet, Thence West 660 feet, Thence North 1320 feet, Thence East 660 feet to the Point of Beginning.**

Depicted on the attached claim map.

**THE NORTHEAST CORNER OF THIS CLAIM IS 7551'± EAST & 724'± SOUTH OF THE NORTHEAST CORNER OF SECTION 3, T18N-R2W.**

Located, dated and posted on the ground this 18<sup>th</sup> day of March, 2016.

Drake Cement, LLC (Owner)

By:   
Jody A. Stone, RLS (Agent)

AMC437547

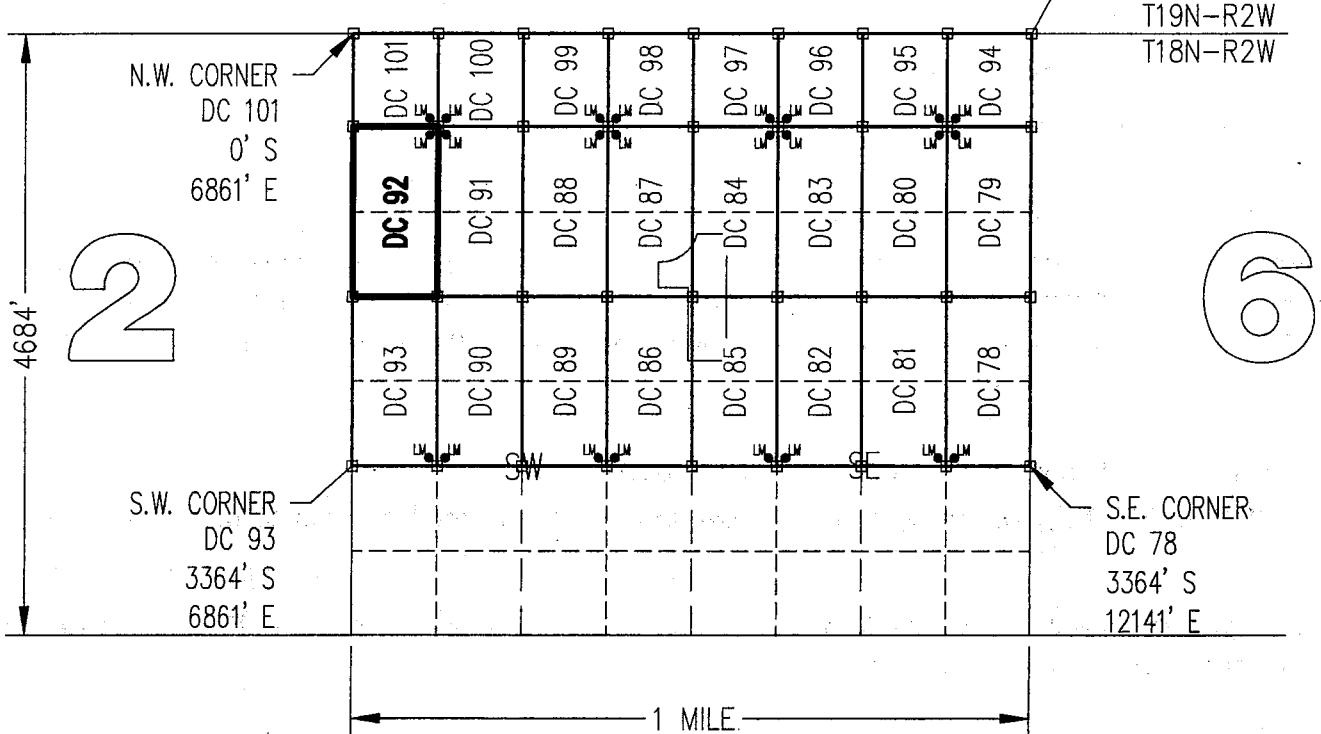
# "DC 92" PLACER MINING CLAIM A PORTION OF SECTION 1 ( UNSURVEYED )

T18N-R2W, G&SRM, YAVAPAI COUNTY, AZ  
ALL CLAIMS ARE 1320' IN LENGTH & 660' IN WIDTH  
EXCEPT:

DC 94 THROUGH DC 101 = 724' IN LENGTH & 660' IN WIDTH



SCALE 1"=1500'

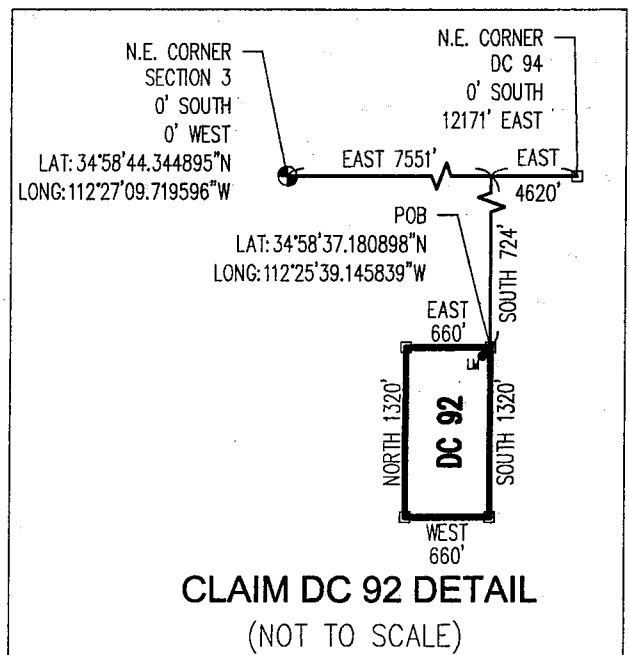


CLAIM ACREAGE = 20 +/- ACRES

□ INDICATES CORNER OF PLACER CLAIM. SET 2"x2"x5' WOODEN POST (TYPICAL).

LM ● INDICATES LOCATION MONUMENT. SET 2"x2"x5' WOODEN POST (INSIDE THE PLACER CLAIM) 4' by 4' FROM A CORNER POST WITH A PLASTIC BOTTLE ATTACHED CONTAINING THE LOCATION NOTICE (TYPICAL).

LOCATORS: DRAKE CEMENT, LLC  
5745 N Scottsdale Rd, Suite B-110,  
Scottsdale, AZ 85250




ANCL 37547

Return to:  
Mr. Marc A. Marra, Esq.  
Fennemore Craig, P.C.  
2394 E Camelback Rd, Suite 600  
Phoenix AZ 85016-3429



**LOCATION NOTICE FOR PLACER MINING CLAIM  
STATE OF ARIZONA, COUNTY OF YAVAPAI**

**NOTICE IS HEREBY GIVEN** that the *DC 93* Placer Mining claim has been located by:  
**DRAKE CEMENT, LLC**  
whose current mailing address is: 5745 N Scottsdale Rd,  
Suite B-110, Scottsdale, AZ 85250



RECEIVED  
AZ STATE OFFICE

This Placer mining claim consists of approximately **20** acres.

The general course of this claim is **North to South** and it is situated in the Puntteney Mining District, Yavapai County, Arizona. This claim is **1320** feet in length and **660** feet in width. This claim is marked by five monuments, constructed of 2" x 2" wood posts extending 4' above the ground, one at each corner and one at the location monument for this claim.

The location monument on which this Location Notice is posted is situated within:

**Section 1 (UNSURVEYED), Township 18 North, Range 2 West**, Gila and Salt River Meridian, Yavapai County, Arizona.

The location monument is set inside the **Southeast** corner of this claim, approximately 4' **West** of the **East** line of the claim and 4' **North** of the **South** line of the claim.

This claim encompasses the following Quarter Section(s), Section(s), Township(s) and Range(s):

**A portion of Section 1 (UNSURVEYED), T18N-R2W, G&SRM, Yavapai County, Arizona, as described by metes and bounds below:**

**Commencing at the Northeast corner of Section 3, T18N-R2W (Latitude 34°58'44.344895" N, Longitude 112°27'09.719596" W), Thence East 7551 feet, Thence South 2044 feet to the Northeast corner of this Claim and the Point of Beginning (Latitude 34°58'24.127137" N, Longitude 112°25'39.175513" W), Thence South 1320 feet, Thence West 660 feet, Thence North 1320 feet, Thence East 660 feet to the Point of Beginning.**

Depicted on the attached claim map.

**THE NORTHEAST CORNER OF THIS CLAIM IS 7551'± EAST & 2044'± SOUTH OF THE NORTHEAST CORNER OF SECTION 3, T18N-R2W.**

Located, dated and posted on the ground this 18<sup>th</sup> day of March, 2016.

Drake Cement, LLC (Owner)

By: Jedy A. Stone  
Jedy A. Stone, RLS (Agent)

PHOENIX, ARIZONA

2016 APR 26 P 1:3

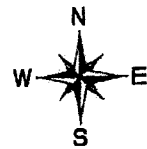
RECEIVED  
BLM AZ STATE OFFICE

AMC437548

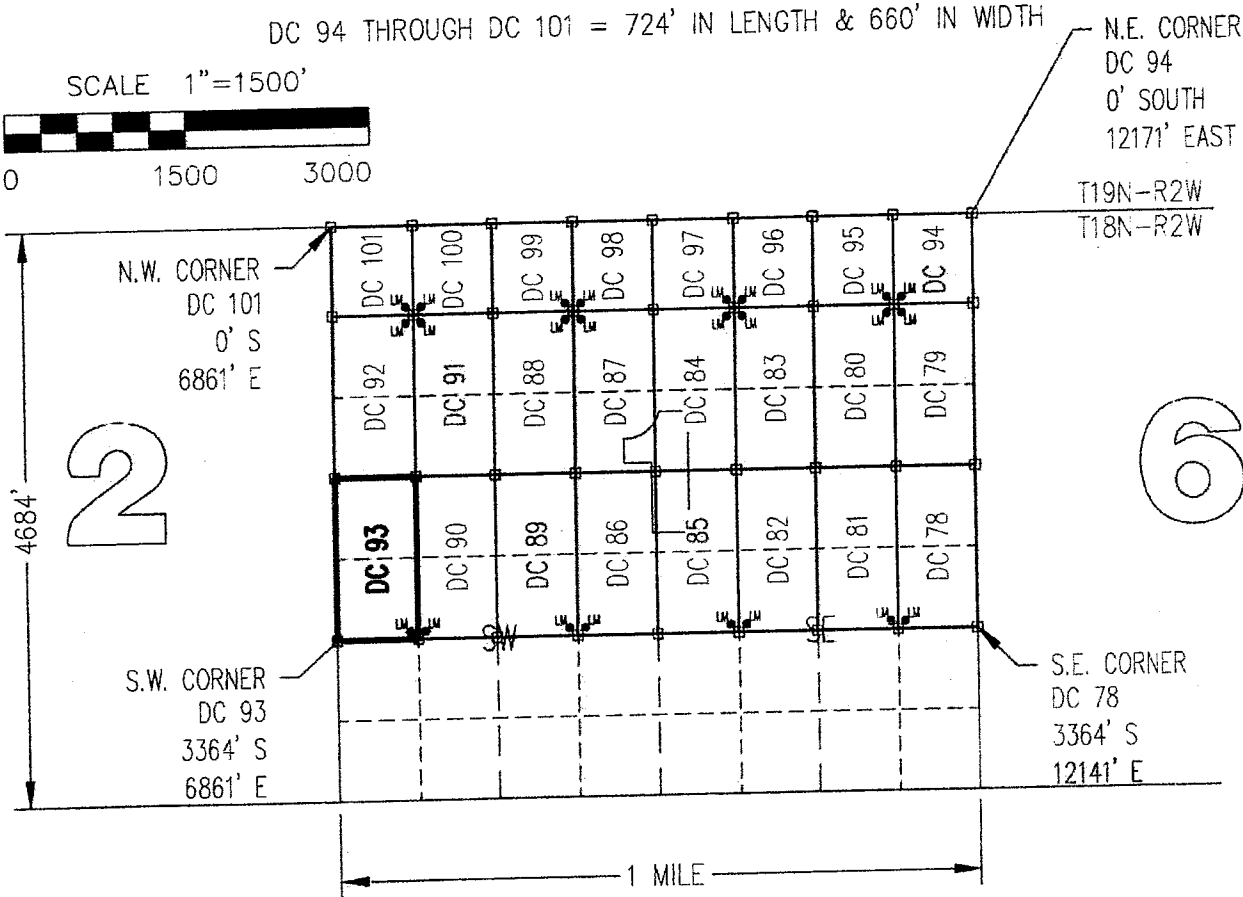
# "DC 93" PLACER MINING CLAIM A PORTION OF SECTION 1 (UNSURVEYED)

T18N-R2W, G&SRM, YAVAPAI COUNTY, AZ  
ALL CLAIMS ARE 1320' IN LENGTH & 660' IN WIDTH  
EXCEPT:

DC 94 THROUGH DC 101 = 724' IN LENGTH & 660' IN WIDTH



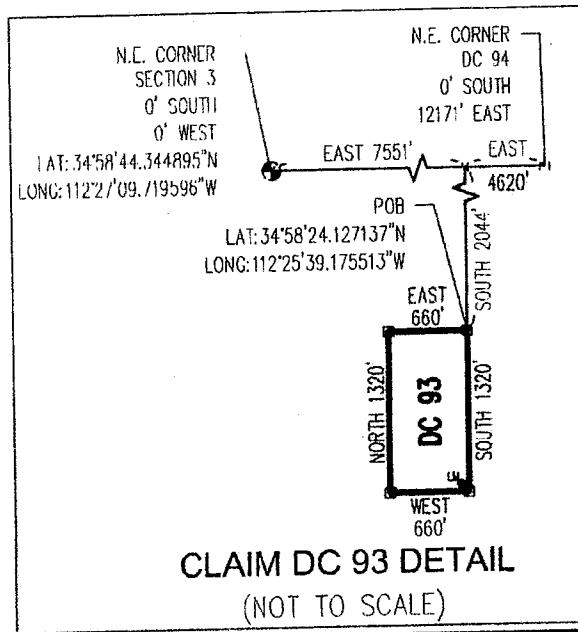
SCALE 1"=1500'



CLAIM ACREAGE = 20 +/- ACRES

- INDICATES CORNER OF PLACER CLAIM. SET 2"x2"x5' WOODEN POST (TYPICAL).
- LM ● INDICATES LOCATION MONUMENT. SET 2"x2"x5' WOODEN POST (INSIDE THE PLACER CLAIM) 4' by 4' FROM A CORNER POST WITH A PLASTIC BOTTLE ATTACHED CONTAINING THE LOCATION NOTICE (TYPICAL).

LOCATORS: DRAKE CEMENT, LLC  
5745 N Scottsdale Rd, Suite B-110,  
Scottsdale, AZ 85250




ANCU 31548

Return to:  
Mr. Marc A. Marra, Esq.  
Fennemore Craig, P.C.  
2394 E Camelback Rd, Suite 600  
Phoenix AZ 85016-3429

**LOCATION NOTICE FOR PLACER MINING CLAIM  
STATE OF ARIZONA, COUNTY OF YAVAPAI**

**NOTICE IS HEREBY GIVEN** that the **DC 93** Placer Mining claim has been located by:  
**DRAKE CEMENT, LLC**  
whose current mailing address is: 5745 N Scottsdale Rd,  
Suite B-110, Scottsdale, AZ 85250



This Placer mining claim consists of approximately **20** acres.  
The general course of this claim is **North to South** and it is situated in the Puntenney Mining District, Yavapai County, Arizona. This claim is **1320** feet in length and **660** feet in width. This claim is marked by five monuments, constructed of 2" x 2" wood posts extending 4' above the ground, one at each corner and one at the location monument for this claim.

The location monument on which this Location Notice is posted is situated within:  
**Section 1 (UNSURVEYED), Township 18 North, Range 2 West**, Gila and Salt River Meridian, Yavapai County, Arizona.

The location monument is set inside the **Southeast** corner of this claim, approximately 4' **West** of the **East** line of the claim and 4' **North** of the **South** line of the claim.

This claim encompasses the following Quarter Section(s), Section(s), Township(s) and Range(s):  
**A portion of Section 1 (UNSURVEYED), T18N-R2W, G&SRM, Yavapai County, Arizona, as described by metes and bounds below:**

**Commencing at the Northeast corner of Section 3, T18N-R2W (Latitude 34°58'44.344895" N, Longitude 112°27'09.719596" W), Thence East 7551 feet, Thence South 2044 feet to the Northeast corner of this Claim and the Point of Beginning (Latitude 34°58'24.127137" N, Longitude 112°25'39.175513" W), Thence South 1320 feet, Thence West 660 feet, Thence North 1320 feet, Thence East 660 feet to the Point of Beginning.**

Depicted on the attached claim map.

**THE NORTHEAST CORNER OF THIS CLAIM IS 7551'± EAST & 2044'± SOUTH OF THE NORTHEAST CORNER OF SECTION 3, T18N-R2W.**

Located, dated and posted on the ground this 18<sup>th</sup> day of March, 2016.

Drake Cement, LLC (Owner) By: Jody A. Stone  
Jody A. Stone, RLS (Agent)

AMC437548

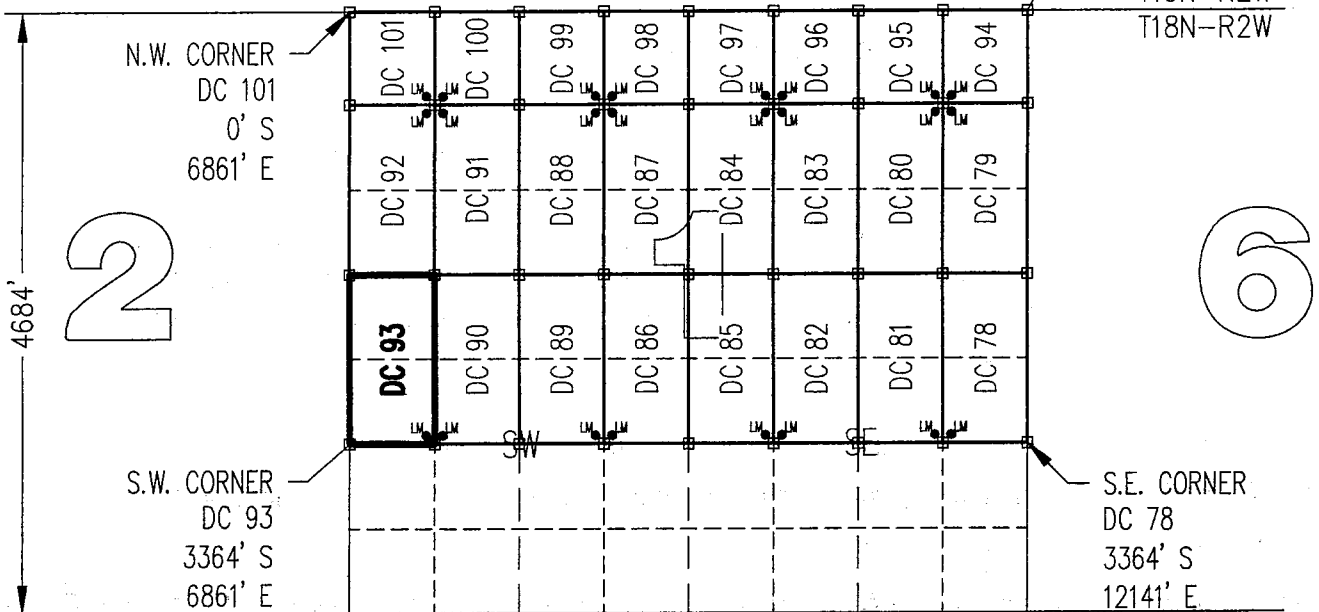

# "DC 93" PLACER MINING CLAIM A PORTION OF SECTION 1 (UNSURVEYED)

T18N-R2W, G&SRM, YAVAPAI COUNTY, AZ  
ALL CLAIMS ARE 1320' IN LENGTH & 660' IN WIDTH  
EXCEPT:

DC 94 THROUGH DC 101 = 724' IN LENGTH & 660' IN WIDTH



SCALE 1"=1500'

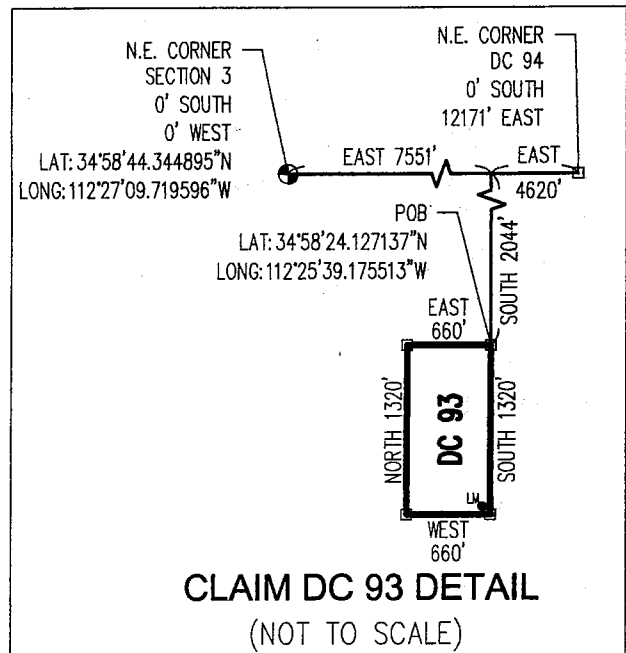


CLAIM ACREAGE = 20 +/- ACRES

□ INDICATES CORNER OF PLACER CLAIM. SET 2"x2"x5' WOODEN POST (TYPICAL).

LM ● INDICATES LOCATION MONUMENT. SET 2"x2"x5' WOODEN POST (INSIDE THE PLACER CLAIM) 4' by 4' FROM A CORNER POST WITH A PLASTIC BOTTLE ATTACHED CONTAINING THE LOCATION NOTICE (TYPICAL).

LOCATORS: DRAKE CEMENT, LLC  
5745 N Scottsdale Rd, Suite B-110,  
Scottsdale, AZ 85250




AMC 437548

Return to:  
Mr. Marc A. Marra, Esq.  
Fennemore Craig, P.C.  
2394 E Camelback Rd, Suite 600  
Phoenix AZ 85016-3429



**LOCATION NOTICE FOR PLACER MINING CLAIM  
STATE OF ARIZONA, COUNTY OF YAVAPAI**

**NOTICE IS HEREBY GIVEN** that the **DC 94** Placer Mining claim has been located by:  
**DRAKE CEMENT, LLC**  
whose current mailing address is: 5745 N Scottsdale Rd,  
Suite B-110, Scottsdale, AZ 85250



RECEIVED  
BLM STATE OFFICE

This Placer mining claim consists of approximately **10.97** acres.

The general course of this claim is **North to South** and it is situated in the Puntteney Mining District, Yavapai County, Arizona. This claim is **724** feet in length and **660** feet in width. This claim is marked by five monuments, constructed of 2" x 2" wood posts extending 4' above the ground, one at each corner and one at the location monument for this claim.

The location monument on which this Location Notice is posted is situated within:

**Section 1 (UNSURVEYED), Township 18 North, Range 2 West**, Gila and Salt River Meridian, Yavapai County, Arizona.

The location monument is set inside the **Southwest** corner of this claim, approximately 4' **East** of the **West** line of the claim and 4' **North** of the **South** line of the claim.

This claim encompasses the following Quarter Section(s), Section(s), Township(s) and Range(s):

**A portion of Section 1 (UNSURVEYED), T18N-R2W, G&SRM, Yavapai County, Arizona, as described by metes and bounds below:**

**Commencing at the Northeast corner of Section 3, T18N-R2W (Latitude 34°58'44.344895" N, Longitude 112°27'09.719596" W), Thence East 12171 feet to the Northeast corner of this Claim and the Point of Beginning (Latitude 34°58'44.141825" N, Longitude 112°24'43.489962" W), Thence South 724 feet, Thence West 660 feet, Thence North 724 feet, Thence East 660 feet to the Point of Beginning.**

Depicted on the attached claim map.

**THE NORTHEAST CORNER OF THIS CLAIM IS 12171'± EAST & 0'± SOUTH OF THE NORTHEAST CORNER OF SECTION 3, T18N-R2W.**

Located, dated and posted on the ground this 18<sup>th</sup> day of March, 2016.

Drake Cement, LLC (Owner)

By: [Signature]  
Jody A. Stone, RLS (Agent)

PHOENIX, ARIZONA

2016 APR 26 P 1:34

RECEIVED  
BLM AZ STATE OFFICE

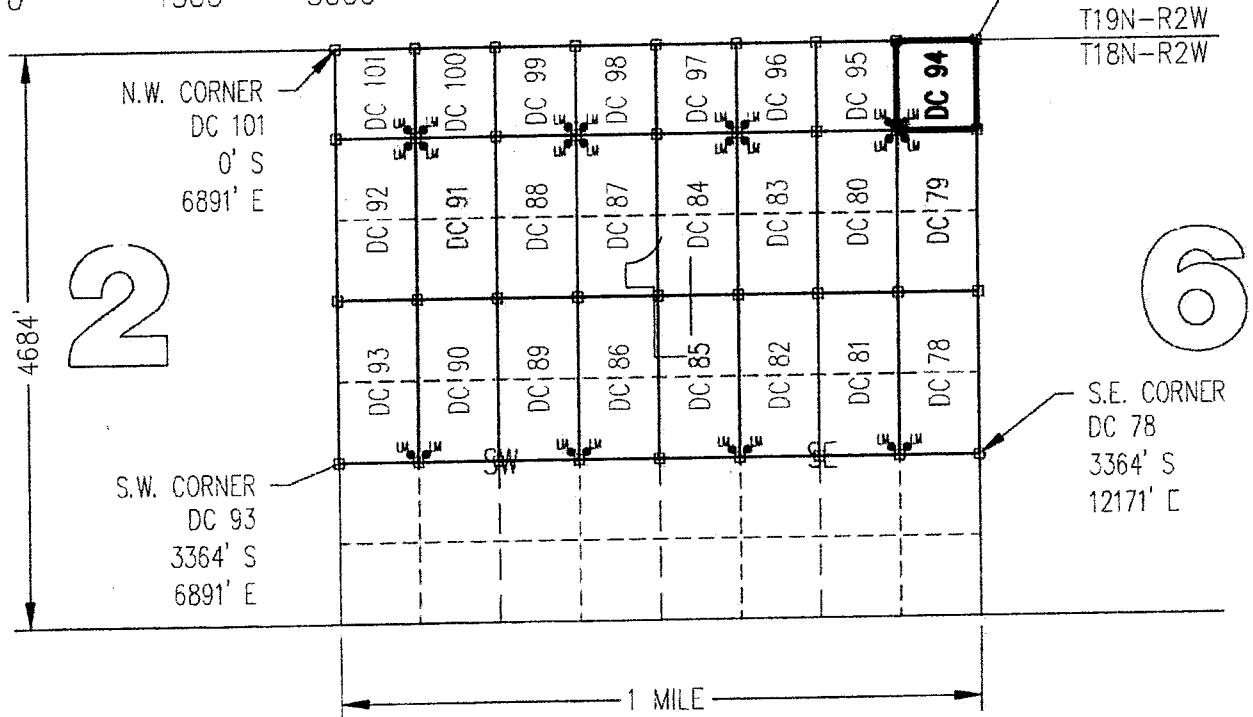

AMC 437549

# "DC 94" PLACER MINING CLAIM A PORTION OF SECTION 1 (UNSURVEYED)



T18N-R2W, G&SRM, YAVAPAI COUNTY, AZ  
ALL CLAIMS ARE 1320' IN LENGTH & 660' IN WIDTH  
EXCEPT:

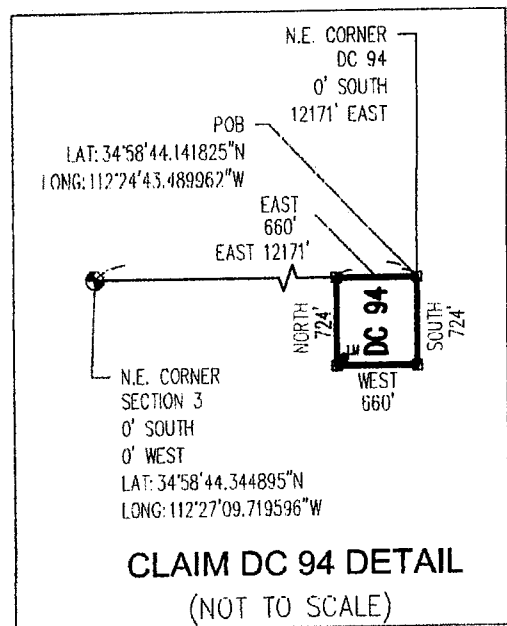
DC 94 THROUGH DC 101 = 724' IN LENGTH & 660' IN WIDTH



CLAIM ACREAGE = 10.97 +/- ACRES

- INDICATES CORNER OF PLACER CLAIM. SET 2"x2"x5' WOODEN POST (TYPICAL).
- LM ● INDICATES LOCATION MONUMENT. SET 2"x2"x5' WOODEN POST (INSIDE THE PLACER CLAIM) 4' by 4' FROM A CORNER POST WITH A PLASTIC BOTTLE ATTACHED CONTAINING THE LOCATION NOTICE (TYPICAL).

LOCATORS: DRAKE CEMENT, LLC  
5745 N Scottsdale Rd, Suite B-110,  
Scottsdale, AZ 85250




AN0437549



Return to:  
Mr. Marc A. Marra, Esq.  
Fennemore Craig, P.C.  
2394 E Camelback Rd, Suite 600  
Phoenix AZ 85016-3429

**LOCATION NOTICE FOR PLACER MINING CLAIM  
STATE OF ARIZONA, COUNTY OF YAVAPAI**

**NOTICE IS HEREBY GIVEN** that the **DC 94** Placer Mining claim has been located by:  
**DRAKE CEMENT, LLC**  
whose current mailing address is: 5745 N Scottsdale Rd,  
Suite B-110, Scottsdale, AZ 85250



This Placer mining claim consists of approximately **10.97** acres.

The general course of this claim is **North to South** and it is situated in the Puntenney Mining District, Yavapai County, Arizona. This claim is **724** feet in length and **660** feet in width. This claim is marked by five monuments, constructed of 2" x 2" wood posts extending 4' above the ground, one at each corner and one at the location monument for this claim.

The location monument on which this Location Notice is posted is situated within:

**Section 1 (UNSURVEYED), Township 18 North, Range 2 West**, Gila and Salt River Meridian, Yavapai County, Arizona.

The location monument is set inside the **Southwest** corner of this claim, approximately 4' **East** of the **West** line of the claim and 4' **North** of the **South** line of the claim.

This claim encompasses the following Quarter Section(s), Section(s), Township(s) and Range(s):

**A portion of Section 1 (UNSURVEYED), T18N-R2W, G&SRM, Yavapai County, Arizona, as described by metes and bounds below:**


**Commencing at the Northeast corner of Section 3, T18N-R2W (Latitude 34°58'44.344895" N, Longitude 112°27'09.719596" W), Thence East 12171 feet to the Northeast corner of this Claim and the Point of Beginning (Latitude 34°58'44.141825" N, Longitude 112°24'43.489962" W), Thence South 724 feet, Thence West 660 feet, Thence North 724 feet, Thence East 660 feet to the Point of Beginning.**

Depicted on the attached claim map.

**THE NORTHEAST CORNER OF THIS CLAIM IS 12171'± EAST & 0'± SOUTH OF THE NORTHEAST CORNER OF SECTION 3, T18N-R2W.**

Located, dated and posted on the ground this 18<sup>th</sup> day of March, 2016.

Drake Cement, LLC (Owner)

By:   
Jedy A. Stone, RLS (Agent)

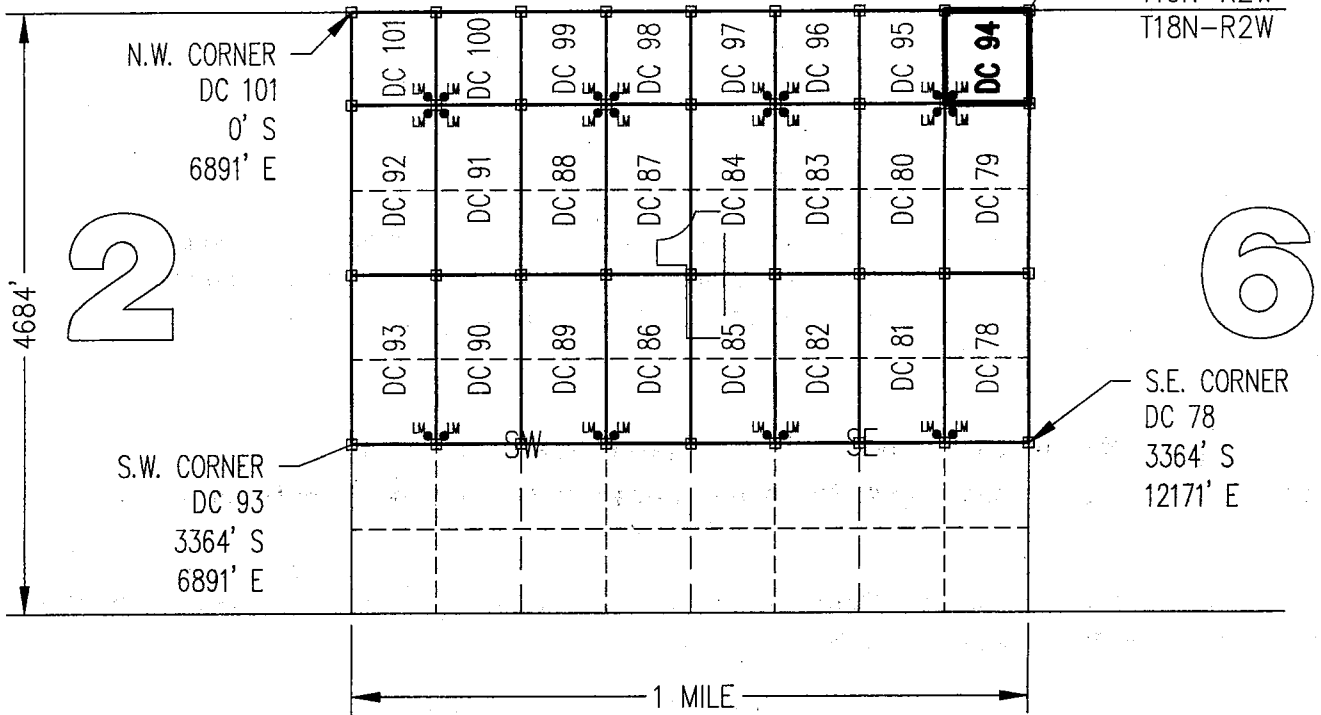
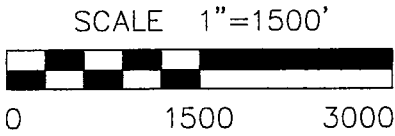
AMC 431549

# "DC 94" PLACER MINING CLAIM A PORTION OF SECTION 1 (UNSURVEYED)



T18N-R2W, G&SRM, YAVAPAI COUNTY, AZ  
ALL CLAIMS ARE 1320' IN LENGTH & 660' IN WIDTH  
EXCEPT:

DC 94 THROUGH DC 101 = 724' IN LENGTH & 660' IN WIDTH

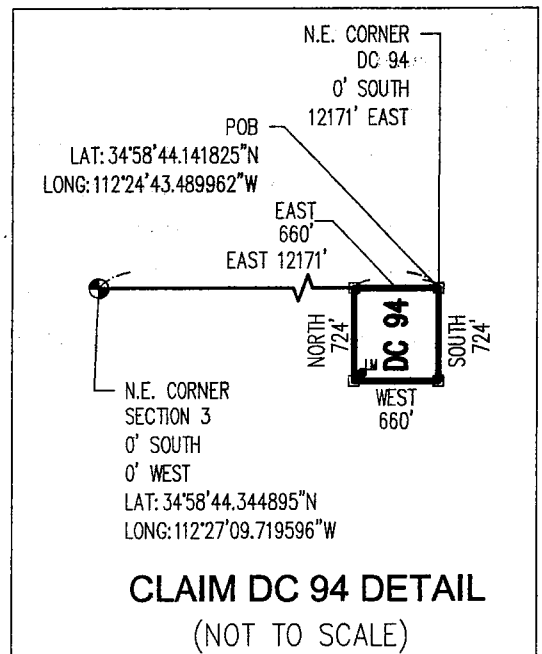


CLAIM ACREAGE = 10.97 +/- ACRES

□ INDICATES CORNER OF PLACER CLAIM. SET 2"x2"x5' WOODEN POST (TYPICAL).

LM ● INDICATES LOCATION MONUMENT. SET 2"x2"x5' WOODEN POST (INSIDE THE PLACER CLAIM) 4' by 4' FROM A CORNER POST WITH A PLASTIC BOTTLE ATTACHED CONTAINING THE LOCATION NOTICE (TYPICAL).

LOCATORS: DRAKE CEMENT, LLC  
5745 N Scottsdale Rd, Suite B-110,  
Scottsdale, AZ 85250




AMC4375491

Return to:  
Mr. Marc A. Marra, Esq.  
Fennemore Craig, P.C.  
2394 E Camelback Rd, Suite 600  
Phoenix AZ 85016-3429



**LOCATION NOTICE FOR PLACER MINING CLAIM  
STATE OF ARIZONA, COUNTY OF YAVAPAI**

**NOTICE IS HEREBY GIVEN** that the **DC 95** Placer Mining claim has been located by:  
**DRAKE CEMENT, LLC**  
whose current mailing address is: 5745 N Scottsdale Rd,  
Suite B-110, Scottsdale, AZ 85250



RECEIVED  
BLM AZ STATE OFFICE

This Placer mining claim consists of approximately **10.97** acres.

The general course of this claim is **North to South** and it is situated in the Punteneey Mining District, Yavapai County, Arizona. This claim is **724** feet in length and **660** feet in width. This claim is marked by five monuments, constructed of 2" x 2" wood posts extending 4' above the ground, one at each corner and one at the location monument for this claim.

The location monument on which this Location Notice is posted is situated within:

**Section 1 (UNSURVEYED), Township 18 North, Range 2 West**, Gila and Salt River Meridian, Yavapai County, Arizona.

The location monument is set inside the **Southeast** corner of this claim, approximately 4' **West** of the **East** line of the claim and 4' **North** of the **South** line of the claim.

This claim encompasses the following Quarter Section(s), Section(s), Township(s) and Range(s):

**A portion of Section 1 (UNSURVEYED), T18N-R2W, G&SRM, Yavapai County, Arizona, as described by metes and bounds below:**

**Commencing at the Northeast corner of Section 3, T18N-R2W (Latitude 34°58'44.344895" N, Longitude 112°27'09.719596" W), Thence East 11511 feet to the Northeast corner of this Claim and the Point of Beginning (Latitude 34°58'44.166107" N, Longitude 112°24'51.438258" W), Thence South 724 feet, Thence West 660 feet, Thence North 724 feet, Thence East 660 feet to the Point of Beginning.**

Depicted on the attached claim map.

**THE NORTHEAST CORNER OF THIS CLAIM IS 11511'± EAST & 0'± SOUTH OF THE NORTHEAST CORNER OF SECTION 3, T18N-R2W.**

Located, dated and posted on the ground this 18<sup>th</sup> day of March, 2016.

Drake Cement, LLC (Owner)

By: [Signature]  
Jody A. Stone, RLS (Agent)

PHOENIX, ARIZONA

2016 APR 26 P 1:34

RECEIVED  
BLM AZ STATE OFFICE

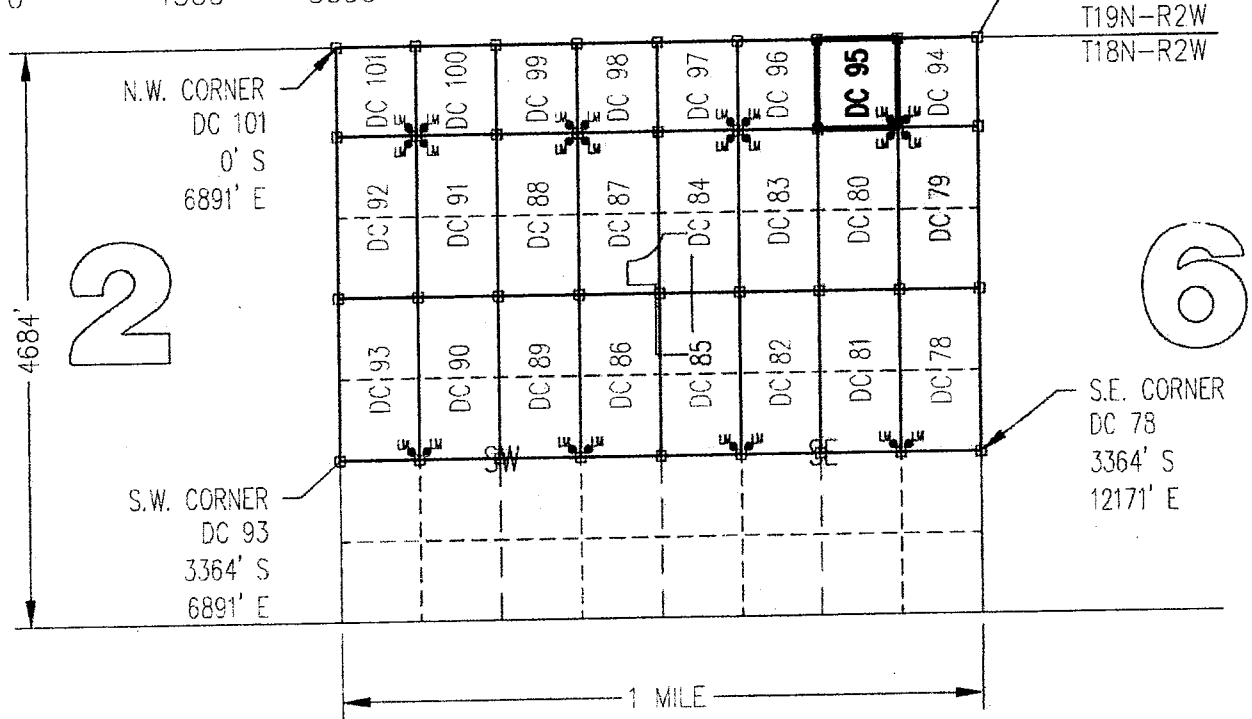
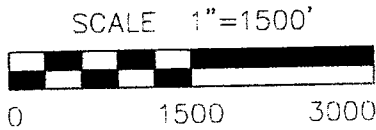
AMC437550

# "DC 95" PLACER MINING CLAIM A PORTION OF SECTION 1 (UNSURVEYED)



T18N-R2W, G&SRM, YAVAPAI COUNTY, AZ  
ALL CLAIMS ARE 1320' IN LENGTH & 660' IN WIDTH  
EXCEPT:

DC 94 THROUGH DC 101 = 724' IN LENGTH & 660' IN WIDTH



2

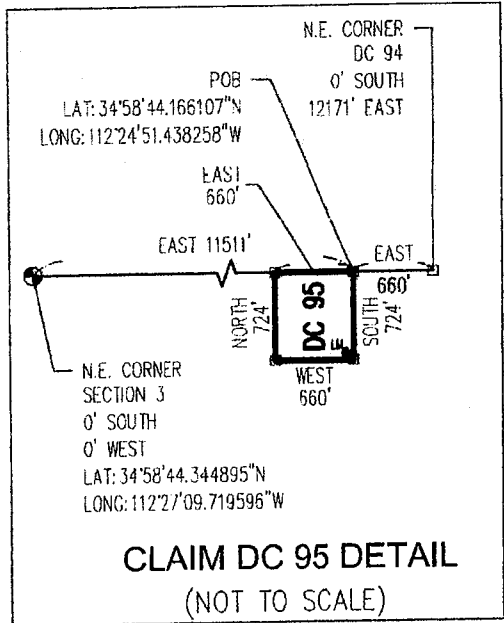
6

ANCL 37550

CLAIM ACREAGE = 10.97 +/- ACRES

- INDICATES CORNER OF PLACER CLAIM. SET 2"x2"x5' WOODEN POST (TYPICAL).
- LM ● INDICATES LOCATION MONUMENT. SET 2"x2"x5' WOODEN POST (INSIDE THE PLACER CLAIM) 4' by 4' FROM A CORNER POST WITH A PLASTIC BOTTLE ATTACHED CONTAINING THE LOCATION NOTICE (TYPICAL).


LOCATORS: DRAKE CEMENT, LLC  
5745 N Scottsdale Rd, Suite B-110,  
Scottsdale, AZ 85250



Return to:  
Mr. Marc A. Marra, Esq.  
Fennemore Craig, P.C.  
2394 E Camelback Rd, Suite 600  
Phoenix AZ 85016-3429

**LOCATION NOTICE FOR PLACER MINING CLAIM  
STATE OF ARIZONA, COUNTY OF YAVAPAI**

**NOTICE IS HEREBY GIVEN** that the **DC 95 Placer** Mining claim has been located by:  
**DRAKE CEMENT, LLC**  
whose current mailing address is: 5745 N Scottsdale Rd,  
Suite B-110, Scottsdale, AZ 85250



This Placer mining claim consists of approximately **10.97** acres.

The general course of this claim is **North to South** and it is situated in the Puntteney Mining District, Yavapai County, Arizona. This claim is **724** feet in length and **660** feet in width. This claim is marked by five monuments, constructed of 2" x 2" wood posts extending 4' above the ground, one at each corner and one at the location monument for this claim.

The location monument on which this Location Notice is posted is situated within:

**Section 1 (UNSURVEYED), Township 18 North, Range 2 West**, Gila and Salt River Meridian, Yavapai County, Arizona.

The location monument is set inside the **Southeast** corner of this claim, approximately 4' **West** of the **East** line of the claim and 4' **North** of the **South** line of the claim.

This claim encompasses the following Quarter Section(s), Section(s), Township(s) and Range(s):

**A portion of Section 1 (UNSURVEYED), T18N-R2W, G&SRM, Yavapai County, Arizona, as described by metes and bounds below:**


**Commencing at the Northeast corner of Section 3, T18N-R2W (Latitude 34°58'44.344895" N, Longitude 112°27'09.719596" W), Thence East 11511 feet to the Northeast corner of this Claim and the Point of Beginning (Latitude 34°58'44.166107" N, Longitude 112°24'51.438258" W), Thence South 724 feet, Thence West 660 feet, Thence North 724 feet, Thence East 660 feet to the Point of Beginning.**

Depicted on the attached claim map.

**THE NORTHEAST CORNER OF THIS CLAIM IS 11511'± EAST & 0'± SOUTH OF THE NORTHEAST CORNER OF SECTION 3, T18N-R2W.**

Located, dated and posted on the ground this 18<sup>th</sup> day of March, 2016.

Drake Cement, LLC (Owner)

By:   
Jody A. Stone, RLS (Agent)

AMC 437550

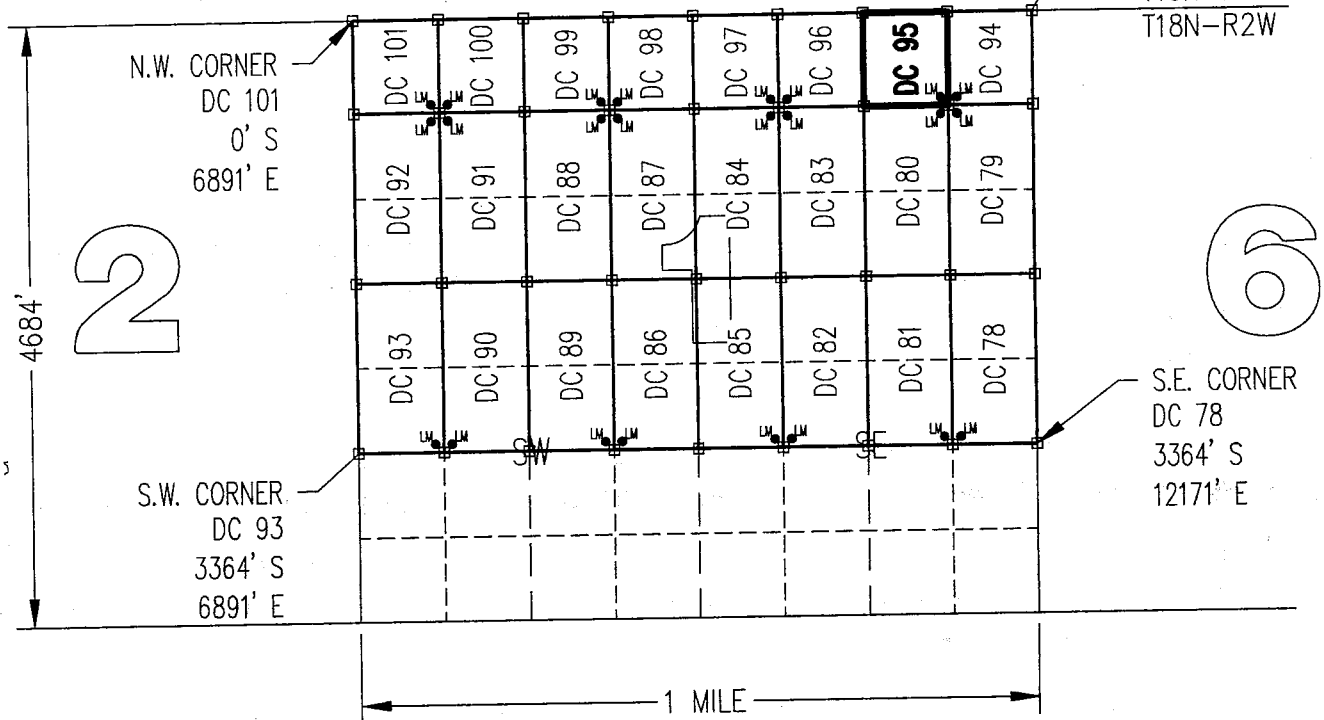

# "DC 95" PLACER MINING CLAIM A PORTION OF SECTION 1 (UNSURVEYED)



T18N-R2W, G&SRM, YAVAPAI COUNTY, AZ  
ALL CLAIMS ARE 1320' IN LENGTH & 660' IN WIDTH  
EXCEPT:

DC 94 THROUGH DC 101 = 724' IN LENGTH & 660' IN WIDTH

SCALE 1"=1500'

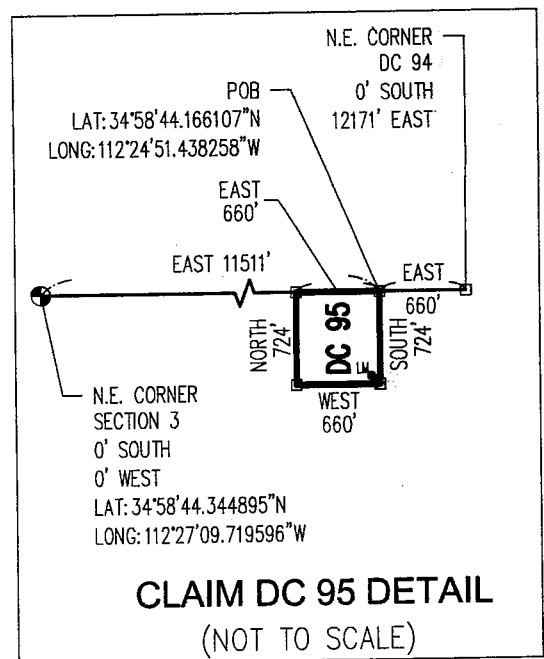


CLAIM ACREAGE = 10.97 +/- ACRES

□ INDICATES CORNER OF PLACER CLAIM. SET 2"x2"x5' WOODEN POST (TYPICAL).

LM ● INDICATES LOCATION MONUMENT. SET 2"x2"x5' WOODEN POST (INSIDE THE PLACER CLAIM) 4' by 4' FROM A CORNER POST WITH A PLASTIC BOTTLE ATTACHED CONTAINING THE LOCATION NOTICE (TYPICAL).

LOCATORS: DRAKE CEMENT, LLC  
5745 N Scottsdale Rd, Suite B-110,  
Scottsdale, AZ 85250



**CLAIM DC 95 DETAIL**  
(NOT TO SCALE)


AN 437550

Return to:  
Mr. Marc A. Marra, Esq.  
Fennemore Craig, P.C.  
2394 E Camelback Rd, Suite 600  
Phoenix AZ 85016-3429



**LOCATION NOTICE FOR PLACER MINING CLAIM  
STATE OF ARIZONA, COUNTY OF YAVAPAI**

**NOTICE IS HEREBY GIVEN** that the **DC 96** Placer Mining claim has been located by:  
**DRAKE CEMENT, LLC**  
whose current mailing address is: 5745 N Scottsdale Rd,  
Suite B-110, Scottsdale, AZ 85250



This Placer mining claim consists of approximately **10.97** acres.

The general course of this claim is **North to South** and it is situated in the Puntteney Mining District, Yavapai County, Arizona. This claim is **724** feet in length and **660** feet in width. This claim is marked by five monuments, constructed of 2" x 2" wood posts extending 4' above the ground, one at each corner and one at the location monument for this claim.

The location monument on which this Location Notice is posted is situated within:

**Section 1 (UNSURVEYED), Township 18 North, Range 2 West**, Gila and Salt River Meridian, Yavapai County, Arizona.

The location monument is set inside the **Southwest** corner of this claim, approximately 4' **East** of the **West** line of the claim and 4' **North** of the **South** line of the claim.

This claim encompasses the following Quarter Section(s), Section(s), Township(s) and Range(s):

**A portion of Section 1 (UNSURVEYED), T18N-R2W, G&SRM, Yavapai County, Arizona, as described by metes and bounds below:**

**Commencing at the Northeast corner of Section 3, T18N-R2W (Latitude 34°58'44.344895" N, Longitude 112°27'09.719596" W), Thence East 10851 feet to the Northeast corner of this Claim and the Point of Beginning (Latitude 34°58'44.190298" N, Longitude 112°24'59.386835" W), Thence South 724 feet, Thence West 660 feet, Thence North 724 feet, Thence East 660 feet to the Point of Beginning.**

Depicted on the attached claim map.

**THE NORTHEAST CORNER OF THIS CLAIM IS 10851'± EAST & 0'± SOUTH OF THE NORTHEAST CORNER OF SECTION 3, T18N-R2W.**

Located, dated and posted on the ground this 18<sup>th</sup> day of March, 2016.

Drake Cement, LLC (Owner)

By:   
Jody A. Stone, RLS (Agent)

PHOENIX, ARIZ

2016 APR 26 P

RECEIVED  
BLM AZ STATE OFF

AHC437551

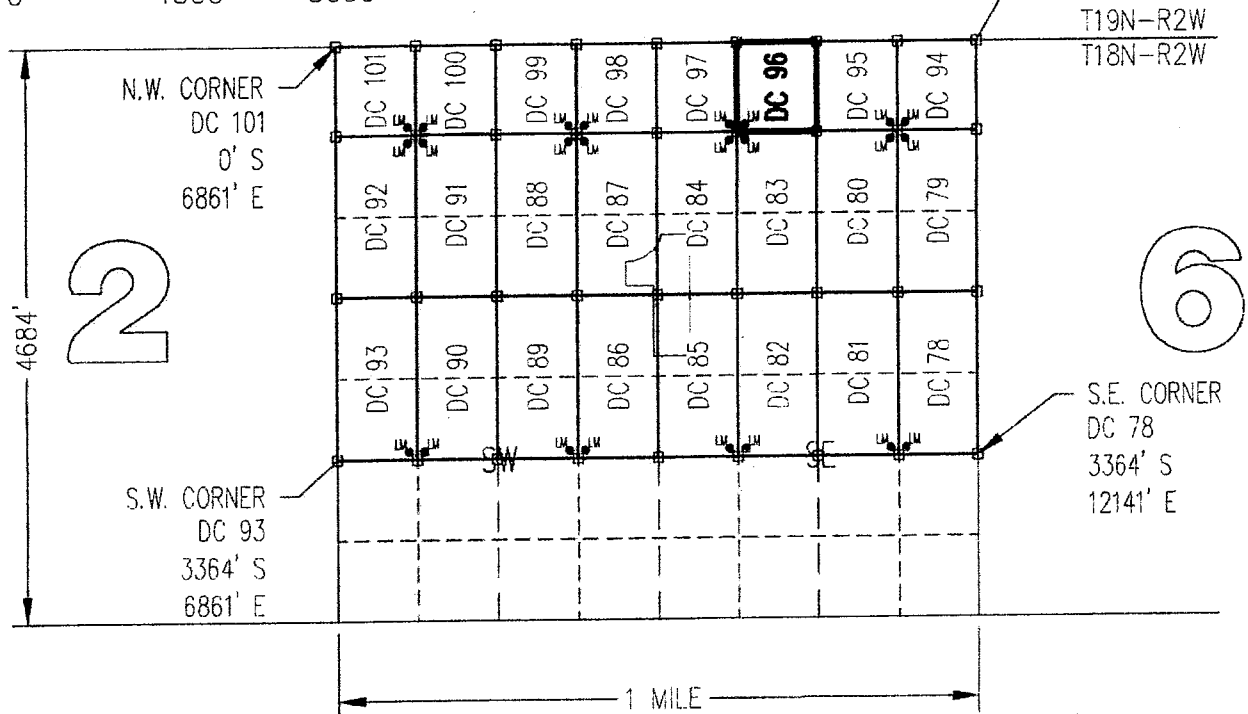

# "DC 96" PLACER MINING CLAIM A PORTION OF SECTION 1 (UNSURVEYED)



T18N-R2W, G&SRM, YAVAPAI COUNTY, AZ  
ALL CLAIMS ARE 1320' IN LENGTH & 660' IN WIDTH  
EXCEPT:

DC 94 THROUGH DC 101 = 724' IN LENGTH & 660' IN WIDTH

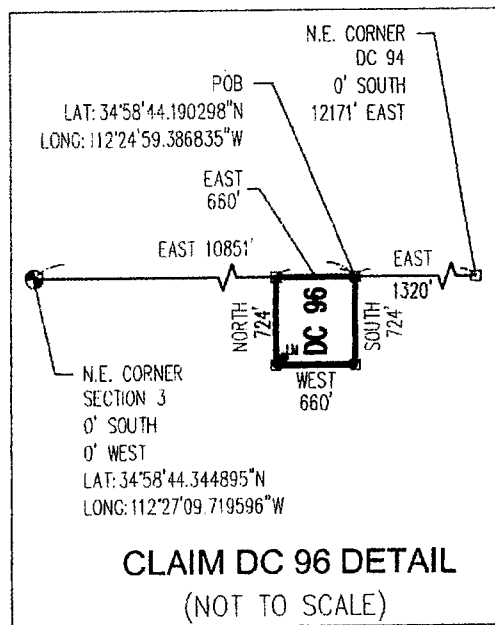
SCALE 1"=1500'



CLAIM ACREAGE = 10.97 +/- ACRES

- INDICATES CORNER OF PLACER CLAIM. SET 2"x2"x5' WOODEN POST (TYPICAL).
- LM ● INDICATES LOCATION MONUMENT. SET 2"x2"x5' WOODEN POST (INSIDE THE PLACER CLAIM) 4' by 4' FROM A CORNER POST WITH A PLASTIC BOTTLE ATTACHED CONTAINING THE LOCATION NOTICE (TYPICAL).

LOCATORS: DRAKE CEMENT, LLC  
5745 N Scottsdale Rd, Suite B-110,  
Scottsdale, AZ 85250




A100137551



Return to:  
Mr. Marc A. Marra, Esq.  
Fennemore Craig, P.C.  
2394 E Camelback Rd, Suite 600  
Phoenix AZ 85016-3429

**LOCATION NOTICE FOR PLACER MINING CLAIM  
STATE OF ARIZONA, COUNTY OF YAVAPAI**

**NOTICE IS HEREBY GIVEN** that the **DC 96** Placer Mining claim has been located by:  
**DRAKE CEMENT, LLC**  
whose current mailing address is: 5745 N Scottsdale Rd,  
Suite B-110, Scottsdale, AZ 85250



This Placer mining claim consists of approximately **10.97** acres.

The general course of this claim is **North to South** and it is situated in the Puntenney Mining District, Yavapai County, Arizona. This claim is **724** feet in length and **660** feet in width. This claim is marked by five monuments, constructed of 2" x 2" wood posts extending 4' above the ground, one at each corner and one at the location monument for this claim.

The location monument on which this Location Notice is posted is situated within:

**Section 1 (UNSURVEYED), Township 18 North, Range 2 West**, Gila and Salt River Meridian, Yavapai County, Arizona.

The location monument is set inside the **Southwest** corner of this claim, approximately 4' **East** of the **West** line of the claim and 4' **North** of the **South** line of the claim.

This claim encompasses the following Quarter Section(s), Section(s), Township(s) and Range(s):

**A portion of Section 1 (UNSURVEYED), T18N-R2W, G&SRM, Yavapai County, Arizona, as described by metes and bounds below:**


**Commencing at the Northeast corner of Section 3, T18N-R2W (Latitude 34°58'44.344895" N, Longitude 112°27'09.719596" W), Thence East 10851 feet to the Northeast corner of this Claim and the Point of Beginning (Latitude 34°58'44.190298" N, Longitude 112°24'59.386835" W), Thence South 724 feet, Thence West 660 feet, Thence North 724 feet, Thence East 660 feet to the Point of Beginning.**

Depicted on the attached claim map.

**THE NORTHEAST CORNER OF THIS CLAIM IS 10851'± EAST & 0'± SOUTH OF THE NORTHEAST CORNER OF SECTION 3, T18N-R2W.**

Located, dated and posted on the ground this 18<sup>th</sup> day of March, 2016.

Drake Cement, LLC (Owner)

By:   
Jody A. Stone, RLS (Agent)

AMC437551

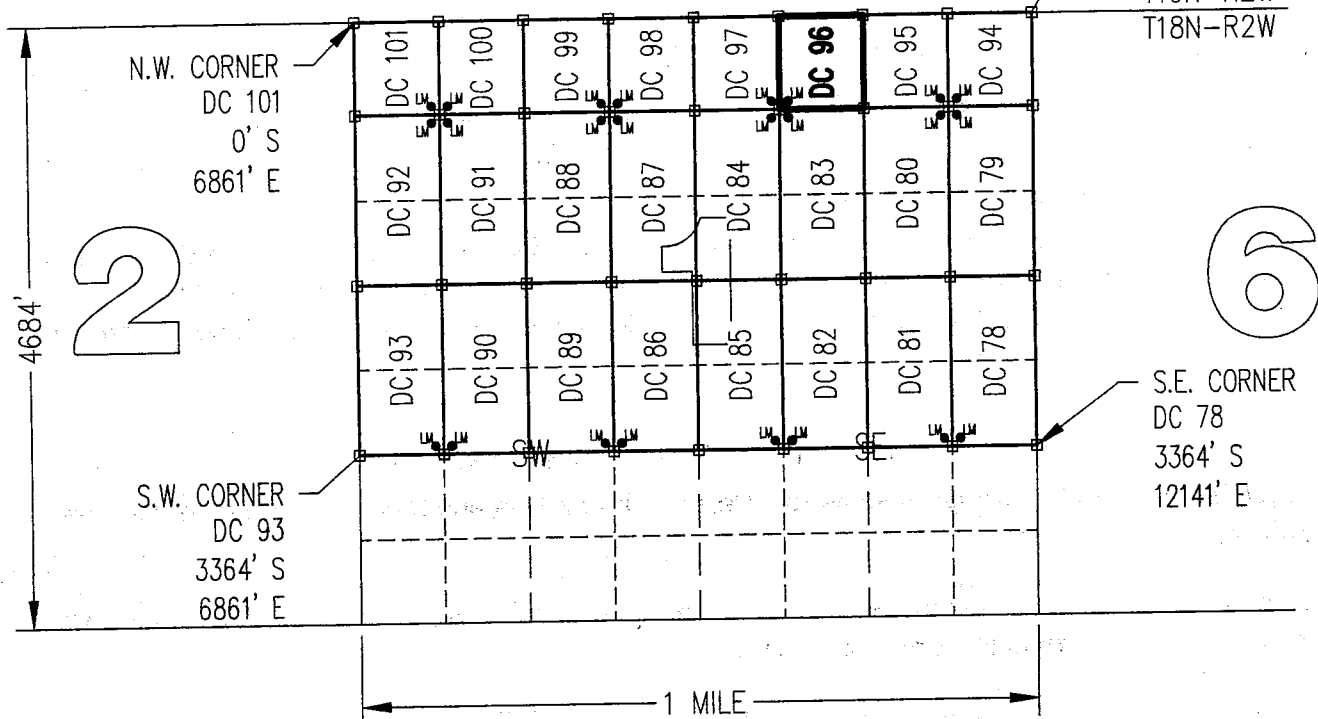
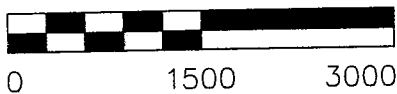
# "DC 96" PLACER MINING CLAIM A PORTION OF SECTION 1 (UNSURVEYED)



T18N-R2W, G&SRM, YAVAPAI COUNTY, AZ  
ALL CLAIMS ARE 1320' IN LENGTH & 660' IN WIDTH  
EXCEPT:

DC 94 THROUGH DC 101 = 724' IN LENGTH & 660' IN WIDTH

SCALE 1"=1500'

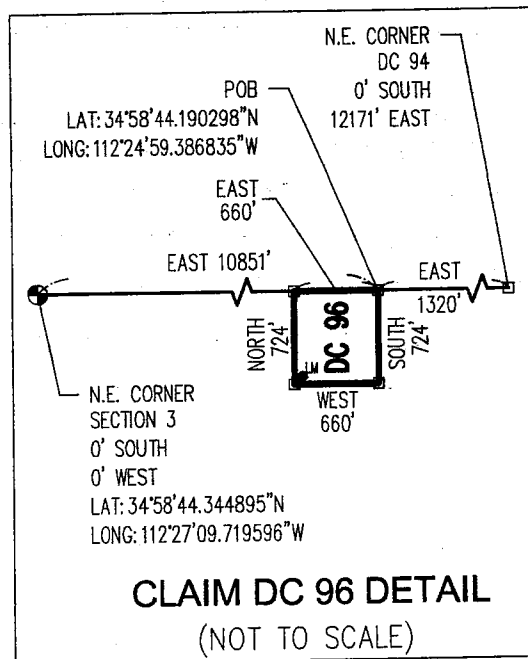


CLAIM ACREAGE = 10.97 +/- ACRES

□ INDICATES CORNER OF PLACER CLAIM. SET 2"x2"x5' WOODEN POST (TYPICAL).

LM ● INDICATES LOCATION MONUMENT. SET 2"x2"x5' WOODEN POST (INSIDE THE PLACER CLAIM) 4' by 4' FROM A CORNER POST WITH A PLASTIC BOTTLE ATTACHED CONTAINING THE LOCATION NOTICE (TYPICAL).

LOCATORS: DRAKE CEMENT, LLC  
5745 N Scottsdale Rd, Suite B-110,  
Scottsdale, AZ 85250



**CLAIM DC 96 DETAIL**  
(NOT TO SCALE)


AMC4375511

Return to:  
Mr. Marc A. Marra, Esq.  
Fennemore Craig, P.C.  
2394 E Camelback Rd, Suite 600  
Phoenix AZ 85016-3429



**LOCATION NOTICE FOR PLACER MINING CLAIM  
STATE OF ARIZONA, COUNTY OF YAVAPAI**

**NOTICE IS HEREBY GIVEN** that the **DC 97 Placer**  
Mining claim has been located by:  
**DRAKE CEMENT, LLC**  
whose current mailing address is: 5745 N Scottsdale Rd,  
Suite B-110, Scottsdale, AZ 85250



RECEIVED  
BLM AZ STATE OFFICE

This Placer mining claim consists of approximately **10.97** acres.

The general course of this claim is **North to South** and it is situated in the Puntenney Mining District, Yavapai County, Arizona. This claim is **724** feet in length and **660** feet in width. This claim is marked by five monuments, constructed of 2" x 2" wood posts extending 4' above the ground, one at each corner and one at the location monument for this claim.

The location monument on which this Location Notice is posted is situated within:

**Section 1 (UNSURVEYED), Township 18 North, Range 2 West**, Gila and Salt River Meridian, Yavapai County, Arizona.

The location monument is set inside the **Southeast** corner of this claim, approximately 4' **West** of the **East** line of the claim and 4' **North** of the **South** line of the claim.

This claim encompasses the following Quarter Section(s), Section(s), Township(s) and Range(s):

**A portion of Section 1 (UNSURVEYED), T18N-R2W, G&SRM, Yavapai County, Arizona, as described by metes and bounds below:**

**Commencing at the Northeast corner of Section 3, T18N-R2W (Latitude 34°58'44.344895" N, Longitude 112°27'09.719596" W), Thence East 10191 feet to the Northeast corner of this Claim and the Point of Beginning (Latitude 34°58'44.214345" N, Longitude 112°25'07.335412" W), Thence South 724 feet, Thence West 660 feet, Thence North 724 feet, Thence East 660 feet to the Point of Beginning.**

Depicted on the attached claim map.

**THE NORTHEAST CORNER OF THIS CLAIM IS 10191± EAST & 0± SOUTH OF THE NORTHEAST CORNER OF SECTION 3, T18N-R2W.**

Located, dated and posted on the ground this 18<sup>th</sup> day of March, 2016.


Drake Cement, LLC (Owner)

By: [Signature]  
Jody A. Stone, RLS (Agent)

RECEIVED  
BLM AZ STATE OFFICE  
2016 APR 26 P 1:34  
PHOENIX, ARIZONA

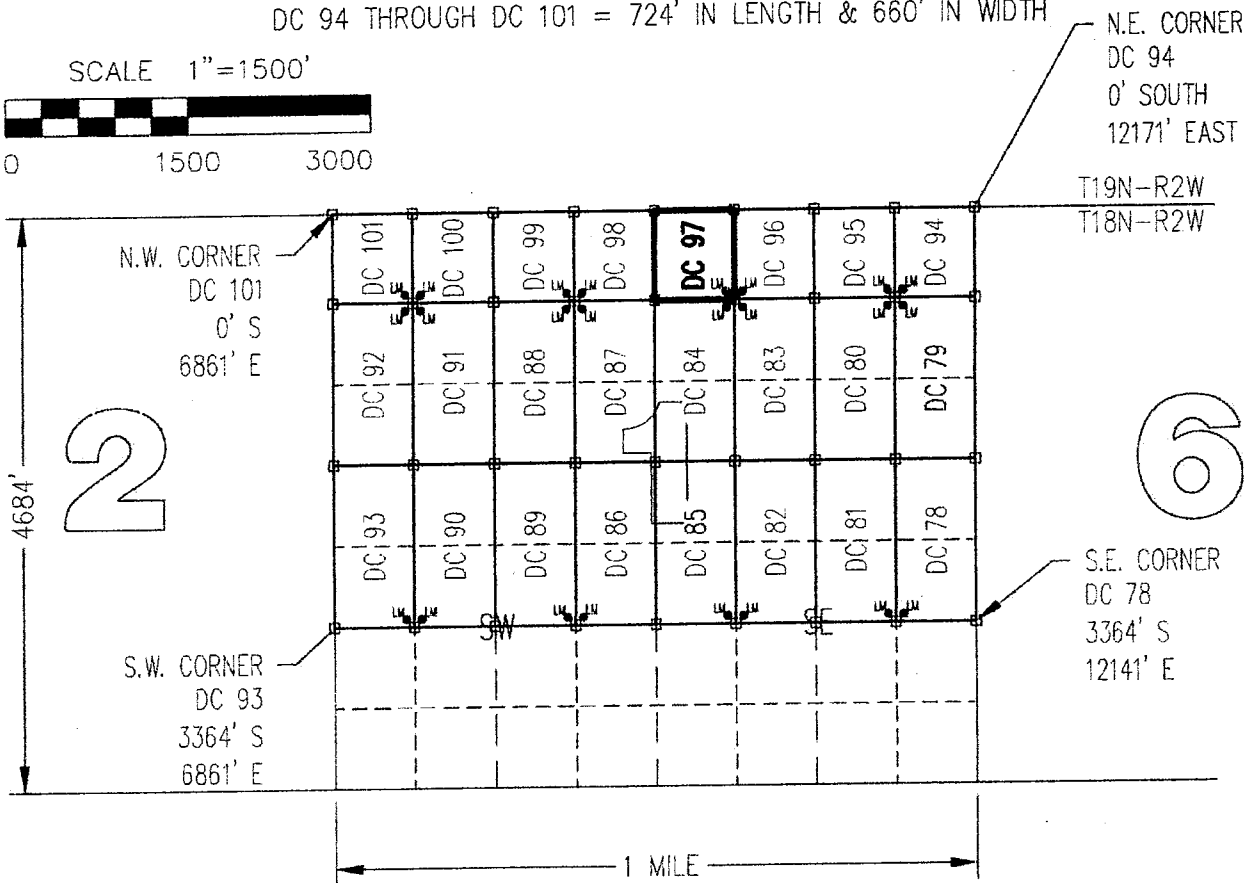
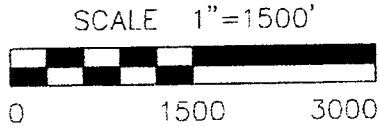
ANCU37552

# "DC 97" PLACER MINING CLAIM A PORTION OF SECTION 1 (UNSURVEYED)



T18N-R2W, G&SRM, YAVAPAI COUNTY, AZ  
ALL CLAIMS ARE 1320' IN LENGTH & 660' IN WIDTH  
EXCEPT:

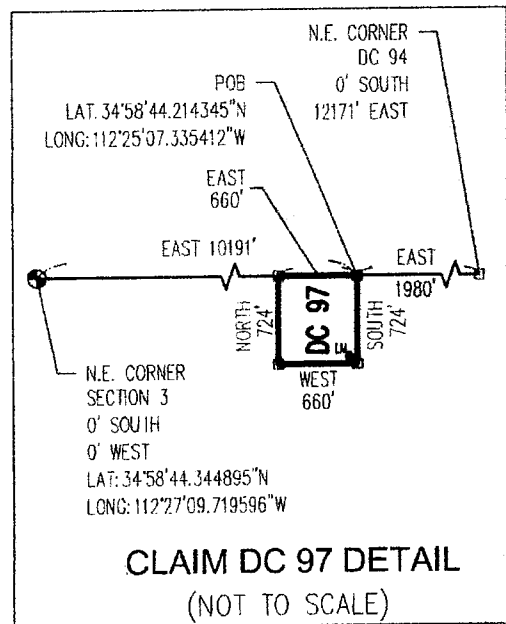
DC 94 THROUGH DC 101 = 724' IN LENGTH & 660' IN WIDTH



CLAIM ACREAGE = 10.97 +/- ACRES

- INDICATES CORNER OF PLACER CLAIM. SET 2"x2"x5' WOODEN POST (TYPICAL)
- LM ● INDICATES LOCATION MONUMENT. SET 2"x2"x5' WOODEN POST (INSIDE THE PLACER CLAIM) 4' by 4' FROM A CORNER POST WITH A PLASTIC BOTTLE ATTACHED CONTAINING THE LOCATION NOTICE (TYPICAL).

LOCATORS: DRAKE CEMENT, LLC  
5745 N Scottsdale Rd, Suite B-110,  
Scottsdale, AZ 85250



ANCL 137552

Return to:  
Mr. Marc A. Marra, Esq.  
Fennemore Craig, P.C.  
2394 E Camelback Rd, Suite 600  
Phoenix AZ 85016-3429

**LOCATION NOTICE FOR PLACER MINING CLAIM  
STATE OF ARIZONA, COUNTY OF YAVAPAI**

**NOTICE IS HEREBY GIVEN** that the **DC 97** Placer Mining claim has been located by:  
**DRAKE CEMENT, LLC**  
whose current mailing address is: 5745 N Scottsdale Rd,  
Suite B-110, Scottsdale, AZ 85250

BLM Date Stamp	2016 APR -7 A 11: 29 PHOENIX, ARIZONA	RECEIVED BLM AZ STATE OFFICE
----------------------	--	---------------------------------

This Placer mining claim consists of approximately **10.97** acres.

The general course of this claim is **North to South** and it is situated in the Puntteney Mining District, Yavapai County, Arizona. This claim is **724** feet in length and **660** feet in width. This claim is marked by five monuments, constructed of 2" x 2" wood posts extending 4' above the ground, one at each corner and one at the location monument for this claim.

The location monument on which this Location Notice is posted is situated within:

**Section 1 (UNSURVEYED), Township 18 North, Range 2 West**, Gila and Salt River Meridian, Yavapai County, Arizona.

The location monument is set inside the **Southeast** corner of this claim, approximately 4' **West** of the **East** line of the claim and 4' **North** of the **South** line of the claim.

This claim encompasses the following Quarter Section(s), Section(s), Township(s) and Range(s):

**A portion of Section 1 (UNSURVEYED), T18N-R2W, G&SRM, Yavapai County, Arizona, as described by metes and bounds below:**

**Commencing at the Northeast corner of Section 3, T18N-R2W (Latitude 34°58'44.344895" N, Longitude 112°27'09.719596" W), Thence East 10191 feet to the Northeast corner of this Claim and the Point of Beginning (Latitude 34°58'44.214345" N, Longitude 112°25'07.335412" W), Thence South 724 feet, Thence West 660 feet, Thence North 724 feet, Thence East 660 feet to the Point of Beginning.**

Depicted on the attached claim map.

**THE NORTHEAST CORNER OF THIS CLAIM IS 10191'± EAST & 0'± SOUTH OF THE NORTHEAST CORNER OF SECTION 3, T18N-R2W.**

Located, dated and posted on the ground this 18<sup>th</sup> day of March, 2016.

Drake Cement, LLC (Owner)

By:

  
Jody A. Stone, RLS (Agent)

AMC437552

# "DC 97"

## PLACER MINING CLAIM

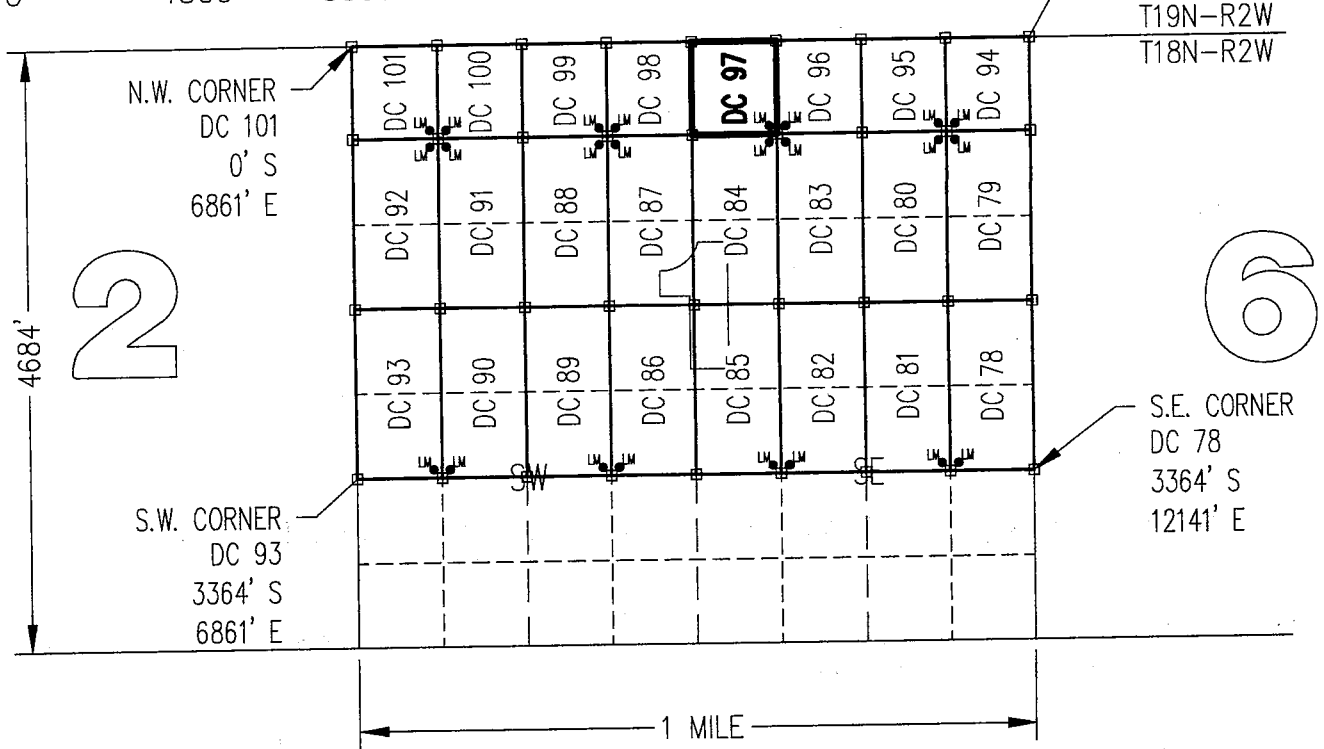
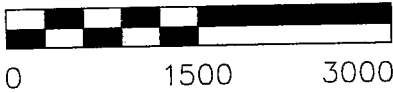
### A PORTION OF SECTION 1 (UNSURVEYED)

T18N-R2W, G&SRM, YAVAPAI COUNTY, AZ  
 ALL CLAIMS ARE 1320' IN LENGTH & 660' IN WIDTH  
 EXCEPT:

DC 94 THROUGH DC 101 = 724' IN LENGTH & 660' IN WIDTH



SCALE 1"=1500'

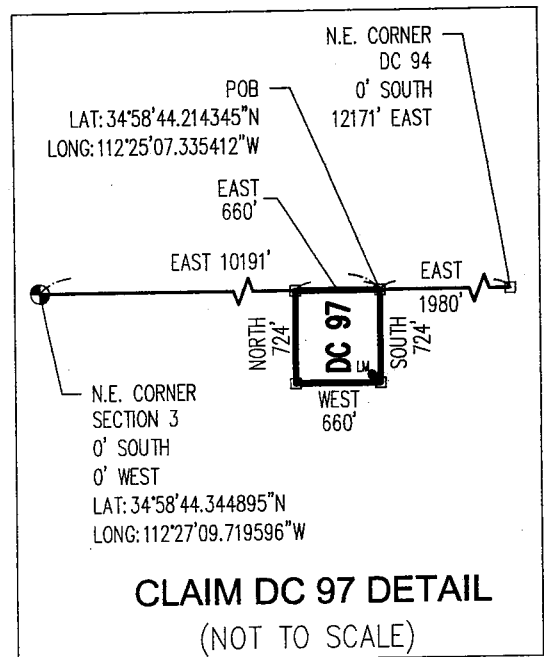


CLAIM ACREAGE = 10.97 +/- ACRES

□ INDICATES CORNER OF PLACER CLAIM. SET 2"x2"x5' WOODEN POST (TYPICAL).

LM ● INDICATES LOCATION MONUMENT. SET 2"x2"x5' WOODEN POST (INSIDE THE PLACER CLAIM) 4' BY 4' FROM A CORNER POST WITH A PLASTIC BOTTLE ATTACHED CONTAINING THE LOCATION NOTICE (TYPICAL).

LOCATORS: DRAKE CEMENT, LLC  
 5745 N Scottsdale Rd, Suite B-110,  
 Scottsdale, AZ 85250




AMC 1137552

Return to:  
Mr. Marc A. Marra, Esq.  
Fennemore Craig, P.C.  
2394 E Camelback Rd, Suite 600  
Phoenix AZ 85016-3429



**LOCATION NOTICE FOR PLACER MINING CLAIM  
STATE OF ARIZONA, COUNTY OF YAVAPAI**

**NOTICE IS HEREBY GIVEN** that the **DC 98 Placer**  
Mining claim has been located by:  
**DRAKE CEMENT, LLC**  
whose current mailing address is: 5745 N Scottsdale Rd,  
Suite B-110, Scottsdale, AZ 85250



This Placer mining claim consists of approximately **10.97** acres.

The general course of this claim is **North to South** and it is situated in the Puntenney Mining District, Yavapai County, Arizona. This claim is **724** feet in length and **660** feet in width. This claim is marked by five monuments, constructed of 2" x 2" wood posts extending 4' above the ground, one at each corner and one at the location monument for this claim.

The location monument on which this Location Notice is posted is situated within:

**Section 1 (UNSURVEYED), Township 18 North, Range 2 West**, Gila and Salt River Meridian, Yavapai County, Arizona.

The location monument is set inside the **Southwest** corner of this claim, approximately 4' **East** of the **West** line of the claim and 4' **North** of the **South** line of the claim.

This claim encompasses the following Quarter Section(s), Section(s), Township(s) and Range(s):

**A portion of Section 1 (UNSURVEYED), T18N-R2W, G&SRM, Yavapai County, Arizona, as described by metes and bounds below:**

**Commencing at the Northeast corner of Section 3, T18N-R2W (Latitude 34°58'44.344895" N, Longitude 112°27'09.719596" W), Thence East 9531 feet to the Northeast corner of this Claim and the Point of Beginning (Latitude 34°58'44.238248" N, Longitude 112°25'15.283988" W), Thence South 724 feet, Thence West 660 feet, Thence North 724 feet, Thence East 660 feet to the Point of Beginning.**

Depicted on the attached claim map.

**THE NORTHEAST CORNER OF THIS CLAIM IS 9531'± EAST & 0'± SOUTH OF THE NORTHEAST CORNER OF SECTION 3, T18N-R2W.**

Located, dated and posted on the ground this 18<sup>th</sup> day of March, 2016.

Drake Cement, LLC (Owner)

By: [Signature]  
Jody A. Stone, RLS (Agent)

PHOENIX, ARIZONA

2016 APR 26 P 1:34

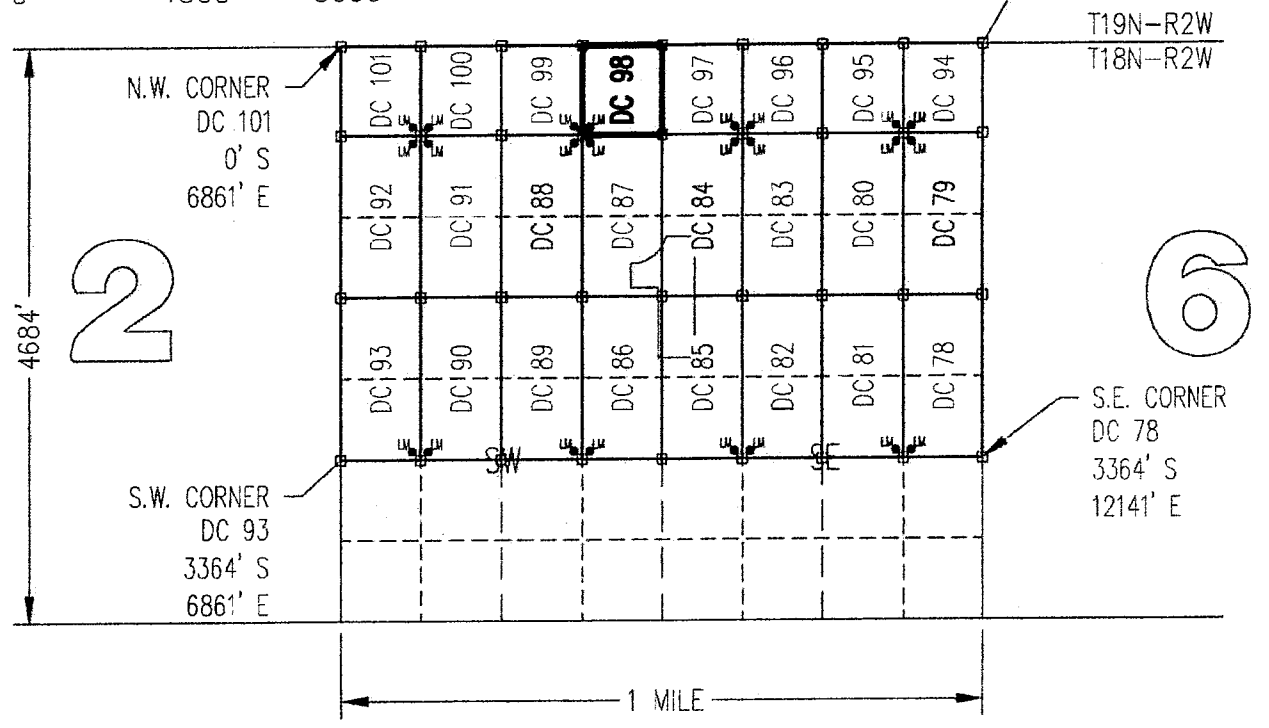

RECEIVED  
BLM AZ STATE OFFICE

AMC437553

# "DC 98" PLACER MINING CLAIM A PORTION OF SECTION 1 (UNSURVEYED)

T18N-R2W, G&SRM, YAVAPAI COUNTY, AZ  
ALL CLAIMS ARE 1320' IN LENGTH & 660' IN WIDTH  
EXCEPT:

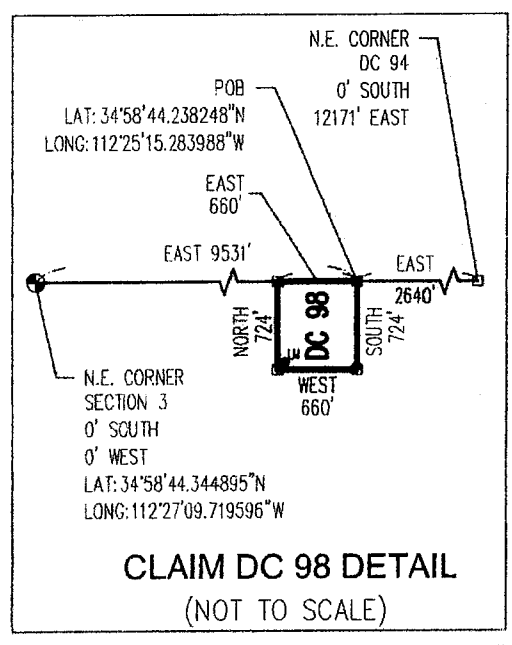
DC 94 THROUGH DC 101 = 724' IN LENGTH & 660' IN WIDTH



CLAIM ACREAGE = 10.97 +/- ACRES

- INDICATES CORNER OF PLACER CLAIM. SET 2"x2"x5' WOODEN POST (TYPICAL).
- LM ● INDICATES LOCATION MONUMENT. SET 2"x2"x5' WOODEN POST (INSIDE THE PLACER CLAIM) 4' by 4' FROM A CORNER POST WITH A PLASTIC BOTTLE ATTACHED CONTAINING THE LOCATION NOTICE (TYPICAL).

LOCATORS: DRAKE CEMENT, LLC  
5745 N Scottsdale Rd, Suite B-110,  
Scottsdale, AZ 85250



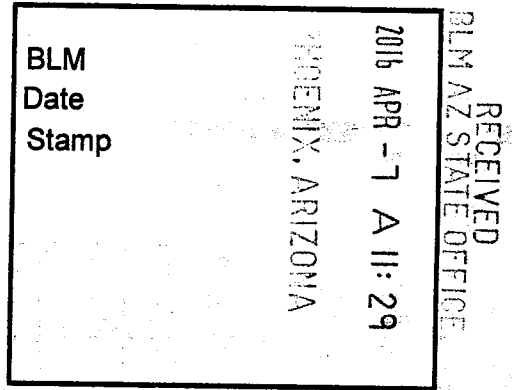
AN0431553



Return to:  
Mr. Marc A. Marra, Esq.  
Fennemore Craig, P.C.  
2394 E Camelback Rd, Suite 600  
Phoenix AZ 85016-3429

**LOCATION NOTICE FOR PLACER MINING CLAIM  
STATE OF ARIZONA, COUNTY OF YAVAPAI**

**NOTICE IS HEREBY GIVEN** that the **DC 98 Placer**  
Mining claim has been located by:  
**DRAKE CEMENT, LLC**  
whose current mailing address is: 5745 N Scottsdale Rd,  
Suite B-110, Scottsdale, AZ 85250



This Placer mining claim consists of approximately **10.97** acres.

The general course of this claim is **North to South** and it is situated in the Puntteney Mining District, Yavapai County, Arizona. This claim is **724** feet in length and **660** feet in width. This claim is marked by five monuments, constructed of 2" x 2" wood posts extending 4' above the ground, one at each corner and one at the location monument for this claim.

The location monument on which this Location Notice is posted is situated within:  
**Section 1 (UNSURVEYED), Township 18 North, Range 2 West**, Gila and Salt River Meridian, Yavapai County, Arizona.

The location monument is set inside the **Southwest** corner of this claim, approximately 4' **East** of the **West** line of the claim and 4' **North** of the **South** line of the claim.

This claim encompasses the following Quarter Section(s), Section(s), Township(s) and Range(s):  
**A portion of Section 1 (UNSURVEYED), T18N-R2W, G&SRM, Yavapai County, Arizona, as described by metes and bounds below:**

**Commencing at the Northeast corner of Section 3, T18N-R2W (Latitude 34°58'44.344895" N, Longitude 112°27'09.719596" W), Thence East 9531 feet to the Northeast corner of this Claim and the Point of Beginning (Latitude 34°58'44.238248" N, Longitude 112°25'15.283988" W), Thence South 724 feet, Thence West 660 feet, Thence North 724 feet, Thence East 660 feet to the Point of Beginning.**

Depicted on the attached claim map.

**THE NORTHEAST CORNER OF THIS CLAIM IS 9531'± EAST & 0'± SOUTH OF THE NORTHEAST CORNER OF SECTION 3, T18N-R2W.**

Located, dated and posted on the ground this 18<sup>th</sup> day of March, 2016.

Drake Cement, LLC (Owner)


By:   
Jedy A. Stone, RLS (Agent)

AMC437553

# "DC 98"

## PLACER MINING CLAIM

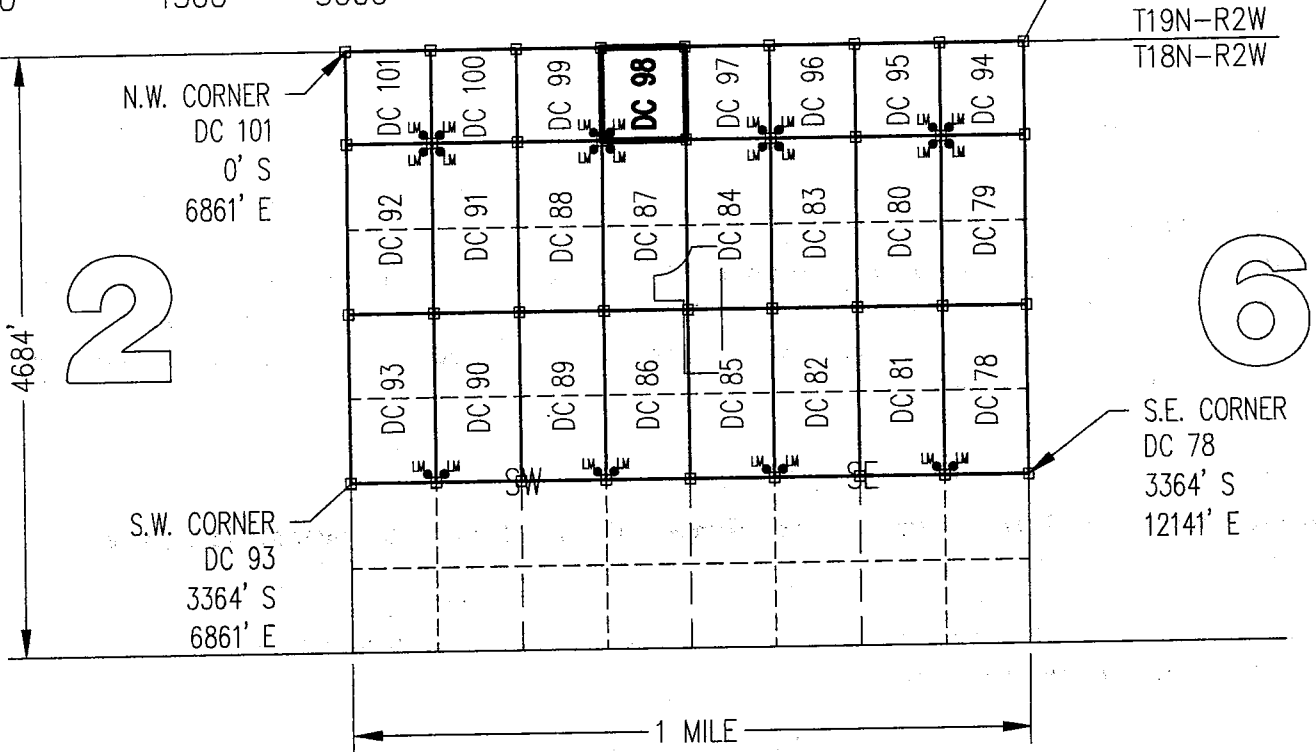
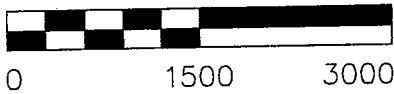
### A PORTION OF SECTION 1 (UNSURVEYED)



T18N-R2W, G&SRM, YAVAPAI COUNTY, AZ  
 ALL CLAIMS ARE 1320' IN LENGTH & 660' IN WIDTH  
 EXCEPT:

DC 94 THROUGH DC 101 = 724' IN LENGTH & 660' IN WIDTH

SCALE 1"=1500'

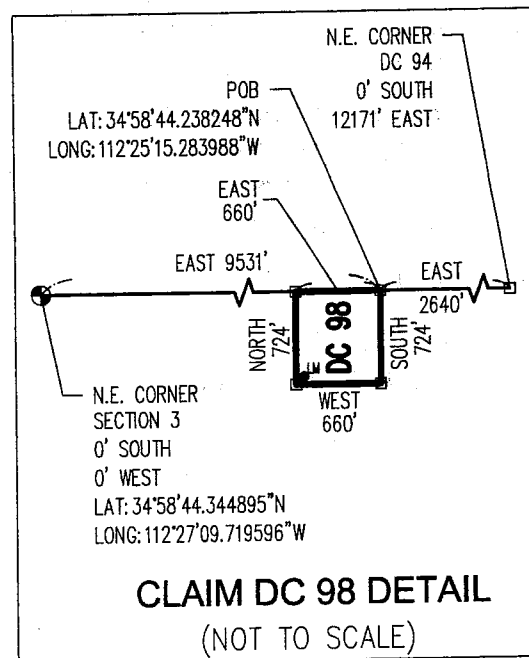


CLAIM ACREAGE = 10.97 +/- ACRES

□ INDICATES CORNER OF PLACER CLAIM. SET 2"x2"x5' WOODEN POST (TYPICAL).

LM ● INDICATES LOCATION MONUMENT. SET 2"x2"x5' WOODEN POST (INSIDE THE PLACER CLAIM) 4' by 4' FROM A CORNER POST WITH A PLASTIC BOTTLE ATTACHED CONTAINING THE LOCATION NOTICE (TYPICAL).

LOCATORS: DRAKE CEMENT, LLC  
 5745 N Scottsdale Rd, Suite B-110,  
 Scottsdale, AZ 85250



**CLAIM DC 98 DETAIL**  
(NOT TO SCALE)


AMC 437553

Return to:  
Mr. Marc A. Marra, Esq.  
Fennemore Craig, P.C.  
2394 E Camelback Rd, Suite 600  
Phoenix AZ 85016-3429



**LOCATION NOTICE FOR PLACER MINING CLAIM  
STATE OF ARIZONA, COUNTY OF YAVAPAI**

**NOTICE IS HEREBY GIVEN** that the **DC 99** Placer Mining claim has been located by:  
**DRAKE CEMENT, LLC**  
whose current mailing address is: 5745 N Scottsdale Rd,  
Suite B-110, Scottsdale, AZ 85250



RECEIVED  
BLM AZ STATE OFFICE

This Placer mining claim consists of approximately **10.97** acres.

The general course of this claim is **North to South** and it is situated in the Puntenney Mining District, Yavapai County, Arizona. This claim is **724** feet in length and **660** feet in width. This claim is marked by five monuments, constructed of 2" x 2" wood posts extending 4' above the ground, one at each corner and one at the location monument for this claim.

The location monument on which this Location Notice is posted is situated within:

**Section 1 (UNSURVEYED), Township 18 North, Range 2 West**, Gila and Salt River Meridian, Yavapai County, Arizona.

The location monument is set inside the **Southeast** corner of this claim, approximately 4' **West** of the **East** line of the claim and 4' **North** of the **South** line of the claim.

This claim encompasses the following Quarter Section(s), Section(s), Township(s) and Range(s):

**A portion of Section 1 (UNSURVEYED), T18N-R2W, G&SRM, Yavapai County, Arizona, as described by metes and bounds below:**


**Commencing at the Northeast corner of Section 3, T18N-R2W (Latitude 34°58'44.344895" N, Longitude 112°27'09.719596" W), Thence East 8871 feet to the Northeast corner of this Claim and the Point of Beginning (Latitude 34°58'44.262006" N, Longitude 112°25'23.232564" W), Thence South 724 feet, Thence West 660 feet, Thence North 724 feet, Thence East 660 feet to the Point of Beginning.**

Depicted on the attached claim map.

**THE NORTHEAST CORNER OF THIS CLAIM IS 8871'± EAST & 0'± SOUTH OF THE NORTHEAST CORNER OF SECTION 3, T18N-R2W.**

Located, dated and posted on the ground this 18<sup>th</sup> day of March, 2016.

Drake Cement, LLC (Owner)

By:   
Jody A. Stone, RLS (Agent)

PHOENIX, ARIZONA

2016 APR 26 P 1:30

RECEIVED  
BLM AZ STATE OFFICE

AMC4375511

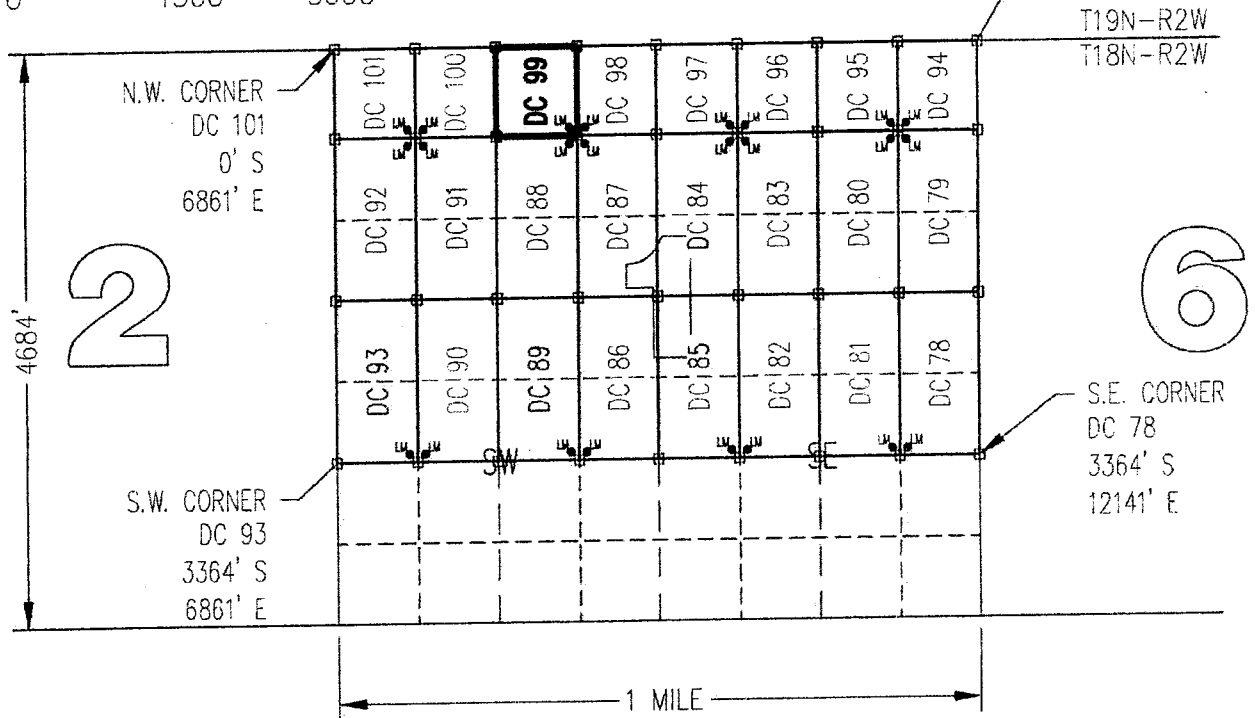

# "DC 99" PLACER MINING CLAIM A PORTION OF SECTION 1 (UNSURVEYED)

T18N-R2W, G&SRM, YAVAPAI COUNTY, AZ  
ALL CLAIMS ARE 1320' IN LENGTH & 660' IN WIDTH  
EXCEPT:

DC 94 THROUGH DC 101 = 724' IN LENGTH & 660' IN WIDTH



SCALE 1"=1500'

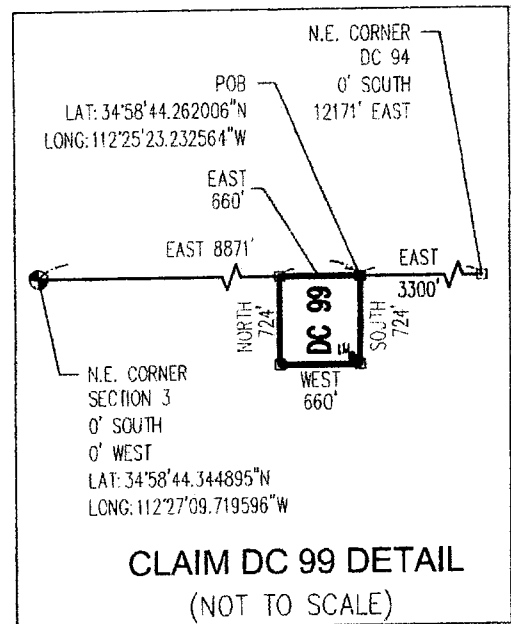


CLAIM ACREAGE = 10.97 +/- ACRES

□ INDICATES CORNER OF PLACER CLAIM. SET 2"x2"x5' WOODEN POST (TYPICAL).

LM ● INDICATES LOCATION MONUMENT. SET 2"x2"x5' WOODEN POST (INSIDE THE PLACER CLAIM) 4' by 4' FROM A CORNER POST WITH A PLASTIC BOTTLE ATTACHED CONTAINING THE LOCATION NOTICE (TYPICAL).

LOCATORS: DRAKE CEMENT, LLC  
5745 N Scottsdale Rd, Suite B-110,  
Scottsdale, AZ 85250




**CLAIM DC 99 DETAIL**  
(NOT TO SCALE)

AMC 037554

Return to:  
Mr. Marc A. Marra, Esq.  
Fennemore Craig, P.C.  
2394 E Camelback Rd, Suite 600  
Phoenix AZ 85016-3429

**LOCATION NOTICE FOR PLACER MINING CLAIM  
STATE OF ARIZONA, COUNTY OF YAVAPAI**

**NOTICE IS HEREBY GIVEN** that the **DC 99** Placer Mining claim has been located by:  
**DRAKE CEMENT, LLC**  
whose current mailing address is: 5745 N Scottsdale Rd,  
Suite B-110, Scottsdale, AZ 85250



This Placer mining claim consists of approximately **10.97** acres.

The general course of this claim is **North to South** and it is situated in the Puntenney Mining District, Yavapai County, Arizona. This claim is **724** feet in length and **660** feet in width. This claim is marked by five monuments, constructed of 2" x 2" wood posts extending 4' above the ground, one at each corner and one at the location monument for this claim.

The location monument on which this Location Notice is posted is situated within:

**Section 1 (UNSURVEYED), Township 18 North, Range 2 West**, Gila and Salt River Meridian, Yavapai County, Arizona.

The location monument is set inside the **Southeast** corner of this claim, approximately 4' **West** of the **East** line of the claim and 4' **North** of the **South** line of the claim.

This claim encompasses the following Quarter Section(s), Section(s), Township(s) and Range(s):

**A portion of Section 1 (UNSURVEYED), T18N-R2W, G&SRM, Yavapai County, Arizona, as described by metes and bounds below:**

**Commencing at the Northeast corner of Section 3, T18N-R2W (Latitude 34°58'44.344895" N, Longitude 112°27'09.719596" W), Thence East 8871 feet to the Northeast corner of this Claim and the Point of Beginning (Latitude 34°58'44.262006" N, Longitude 112°25'23.232564" W), Thence South 724 feet, Thence West 660 feet, Thence North 724 feet, Thence East 660 feet to the Point of Beginning.**


Depicted on the attached claim map.

**THE NORTHEAST CORNER OF THIS CLAIM IS 8871'± EAST & 0'± SOUTH OF THE NORTHEAST CORNER OF SECTION 3, T18N-R2W.**

Located, dated and posted on the ground this 18<sup>th</sup> day of March, 2016.

Drake Cement, LLC (Owner)

By:

  
Jody A. Stone, RLS (Agent)

AMC437554

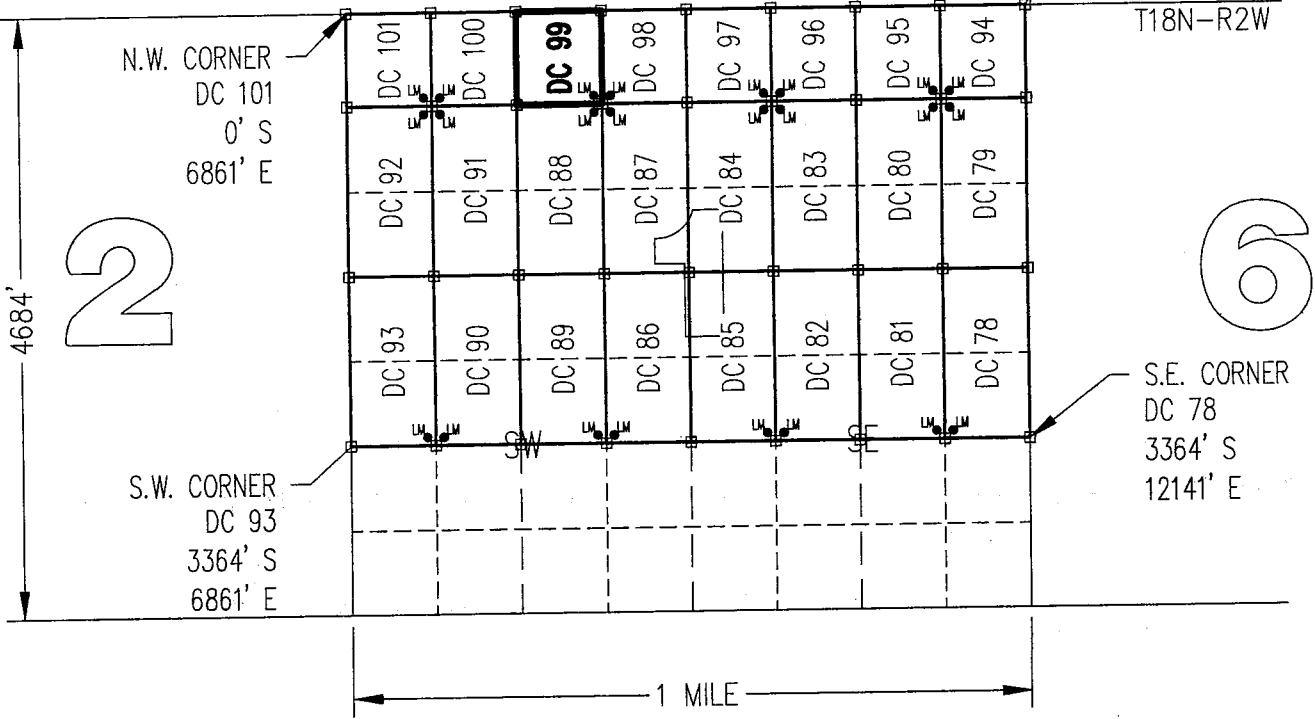

# "DC 99" PLACER MINING CLAIM A PORTION OF SECTION 1 (UNSURVEYED)



T18N-R2W, G&SRM, YAVAPAI COUNTY, AZ  
ALL CLAIMS ARE 1320' IN LENGTH & 660' IN WIDTH  
EXCEPT:

DC 94 THROUGH DC 101 = 724' IN LENGTH & 660' IN WIDTH

SCALE 1"=1500'

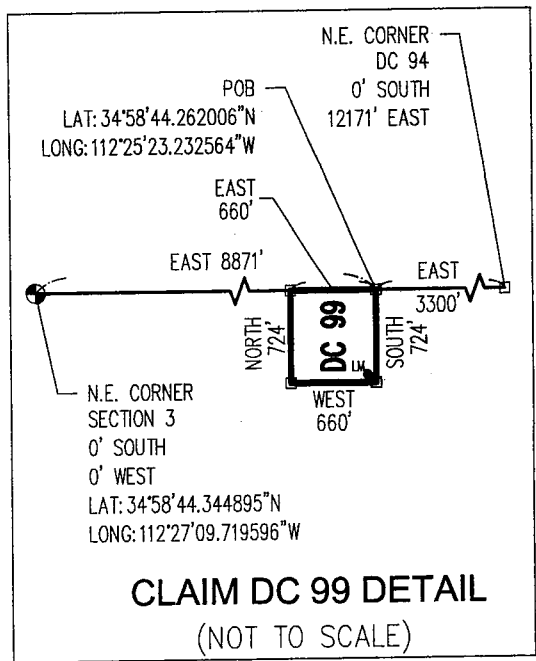


CLAIM ACREAGE = 10.97 +/- ACRES

□ INDICATES CORNER OF PLACER CLAIM. SET 2"x2"x5' WOODEN POST (TYPICAL).

LM ● INDICATES LOCATION MONUMENT. SET 2"x2"x5' WOODEN POST (INSIDE THE PLACER CLAIM) 4' by 4' FROM A CORNER POST WITH A PLASTIC BOTTLE ATTACHED CONTAINING THE LOCATION NOTICE (TYPICAL).

LOCATORS: DRAKE CEMENT, LLC  
5745 N Scottsdale Rd, Suite B-110,  
Scottsdale, AZ 85250



**CLAIM DC 99 DETAIL**  
(NOT TO SCALE)


ANC437554

Return to:  
Mr. Marc A. Marra, Esq.  
Fennemore Craig, P.C.  
2394 E Camelback Rd, Suite 600  
Phoenix AZ 85016-3429



**LOCATION NOTICE FOR PLACER MINING CLAIM  
STATE OF ARIZONA, COUNTY OF YAVAPAI**

**NOTICE IS HEREBY GIVEN** that the *DC 100* Placer Mining claim has been located by:  
**DRAKE CEMENT, LLC**  
whose current mailing address is: 5745 N Scottsdale Rd,  
Suite B-110, Scottsdale, AZ 85250



This Placer mining claim consists of approximately **10.97** acres.

The general course of this claim is **North to South** and it is situated in the Puntenney Mining District, Yavapai County, Arizona. This claim is **724** feet in length and **660** feet in width. This claim is marked by five monuments, constructed of 2" x 2" wood posts extending 4' above the ground, one at each corner and one at the location monument for this claim.

The location monument on which this Location Notice is posted is situated within:

**Section 1 (UNSURVEYED), Township 18 North, Range 2 West**, Gila and Salt River Meridian, Yavapai County, Arizona.

The location monument is set inside the **Southwest** corner of this claim, approximately 4' **East** of the **West** line of the claim and 4' **North** of the **South** line of the claim.

This claim encompasses the following Quarter Section(s), Section(s), Township(s) and Range(s):

**A portion of Section 1 (UNSURVEYED), T18N-R2W, G&SRM, Yavapai County, Arizona, as described by metes and bounds below:**

**Commencing at the Northeast corner of Section 3, T18N-R2W (Latitude 34°58'44.344895" N, Longitude 112°27'09.719596" W), Thence East 8211 feet to the Northeast corner of this Claim and the Point of Beginning (Latitude 34°58'44.285620" N, Longitude 112°25'31.181139" W), Thence South 724 feet, Thence West 660 feet, Thence North 724 feet, Thence East 660 feet to the Point of Beginning.**

Depicted on the attached claim map.

**THE NORTHEAST CORNER OF THIS CLAIM IS 8211'± EAST & 0'± SOUTH OF THE NORTHEAST CORNER OF SECTION 3, T18N-R2W.**

Located, dated and posted on the ground this 13<sup>th</sup> day of March, 2016.

Drake Cement, LLC (Owner)

By: Jody A. Stone  
Jody A. Stone, RLS (Agent)

RECEIVED  
BLM AZ STATE OFFICE  
2016 APR 26 P 11:35  
PHOENIX, ARIZONA

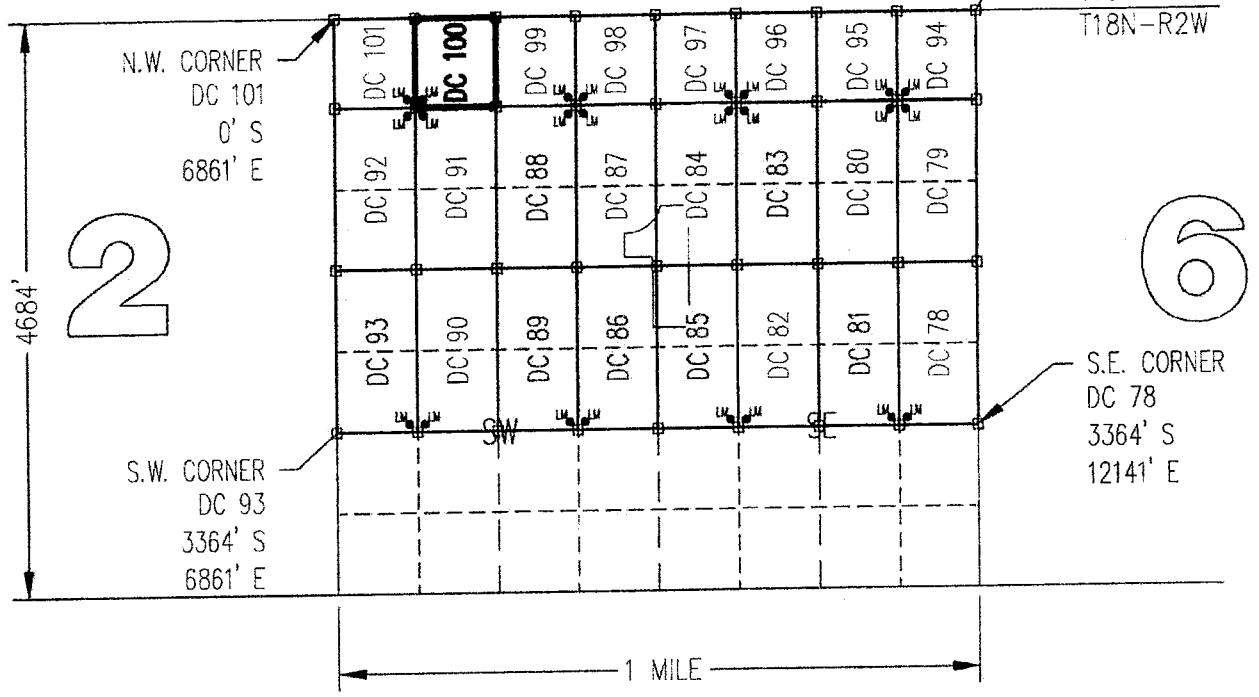

AMC 437555

# "DC 100" PLACER MINING CLAIM A PORTION OF SECTION 1 ( UNSURVEYED )



T18N-R2W, G&SRM, YAVAPAI COUNTY, AZ  
ALL CLAIMS ARE 1320' IN LENGTH & 660' IN WIDTH  
EXCEPT:

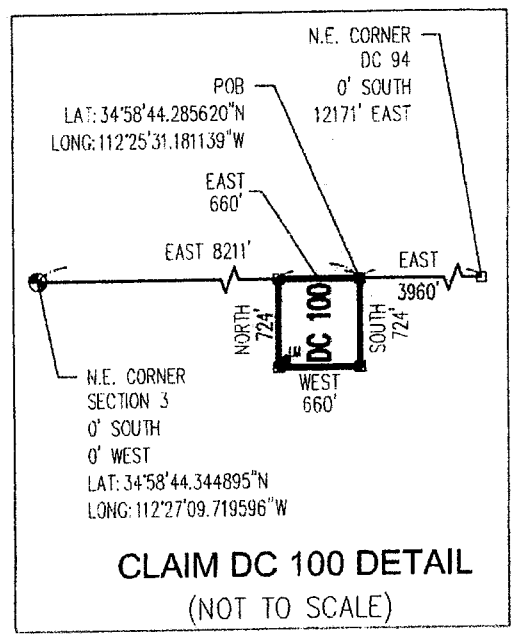
DC 94 THROUGH DC 101 = 724' IN LENGTH & 660' IN WIDTH



CLAIM ACREAGE = 10.97 +/- ACRES

- INDICATES CORNER OF PLACER CLAIM. SET 2"x2"x5' WOODEN POST (TYPICAL).
- LM ● INDICATES LOCATION MONUMENT. SET 2"x2"x5' WOODEN POST (INSIDE THE PLACER CLAIM) 4' by 4' FROM A CORNER POST WITH A PLASTIC BOTTLE ATTACHED CONTAINING THE LOCATION NOTICE (TYPICAL).

LOCATORS: DRAKE CEMENT, LLC  
5745 N Scottsdale Rd, Suite B-110,  
Scottsdale, AZ 85250



**CLAIM DC 100 DETAIL**  
(NOT TO SCALE)

ANCU31555



Return to:  
Mr. Marc A. Marra, Esq.  
Fennemore Craig, P.C.  
2394 E Camelback Rd, Suite 600  
Phoenix AZ 85016-3429


**LOCATION NOTICE FOR PLACER MINING CLAIM  
STATE OF ARIZONA, COUNTY OF YAVAPAI**

**NOTICE IS HEREBY GIVEN** that the **DC 100** Placer

Mining claim has been located by:

**DRAKE CEMENT, LLC**

whose current mailing address is: 5745 N Scottsdale Rd,  
Suite B-110, Scottsdale, AZ 85250



This Placer mining claim consists of approximately **10.97** acres.

The general course of this claim is **North to South** and it is situated in the Puntenney Mining District, Yavapai County, Arizona. This claim is **724** feet in length and **660** feet in width. This claim is marked by five monuments, constructed of 2" x 2" wood posts extending 4' above the ground, one at each corner and one at the location monument for this claim.

The location monument on which this Location Notice is posted is situated within:

**Section 1 (UNSURVEYED), Township 18 North, Range 2 West**, Gila and Salt River Meridian, Yavapai County, Arizona.

The location monument is set inside the **Southwest** corner of this claim, approximately 4' **East** of the **West** line of the claim and 4' **North** of the **South** line of the claim.

This claim encompasses the following Quarter Section(s), Section(s), Township(s) and Range(s):

**A portion of Section 1 (UNSURVEYED), T18N-R2W, G&SRM, Yavapai County, Arizona, as described by metes and bounds below:**

**Commencing at the Northeast corner of Section 3, T18N-R2W (Latitude 34°58'44.344895" N, Longitude 112°27'09.719596" W), Thence East 8211 feet to the Northeast corner of this Claim and the Point of Beginning (Latitude 34°58'44.285620" N, Longitude 112°25'31.181139" W), Thence South 724 feet, Thence West 660 feet, Thence North 724 feet, Thence East 660 feet to the Point of Beginning.**

Depicted on the attached claim map.

**THE NORTHEAST CORNER OF THIS CLAIM IS 8211± EAST & 0± SOUTH OF THE NORTHEAST CORNER OF SECTION 3, T18N-R2W.**

Located, dated and posted on the ground this 18<sup>th</sup> day of March, 2016.

Drake Cement, LLC (Owner)

By:   
Jody A. Stone, RLS (Agent)

AMC 437555

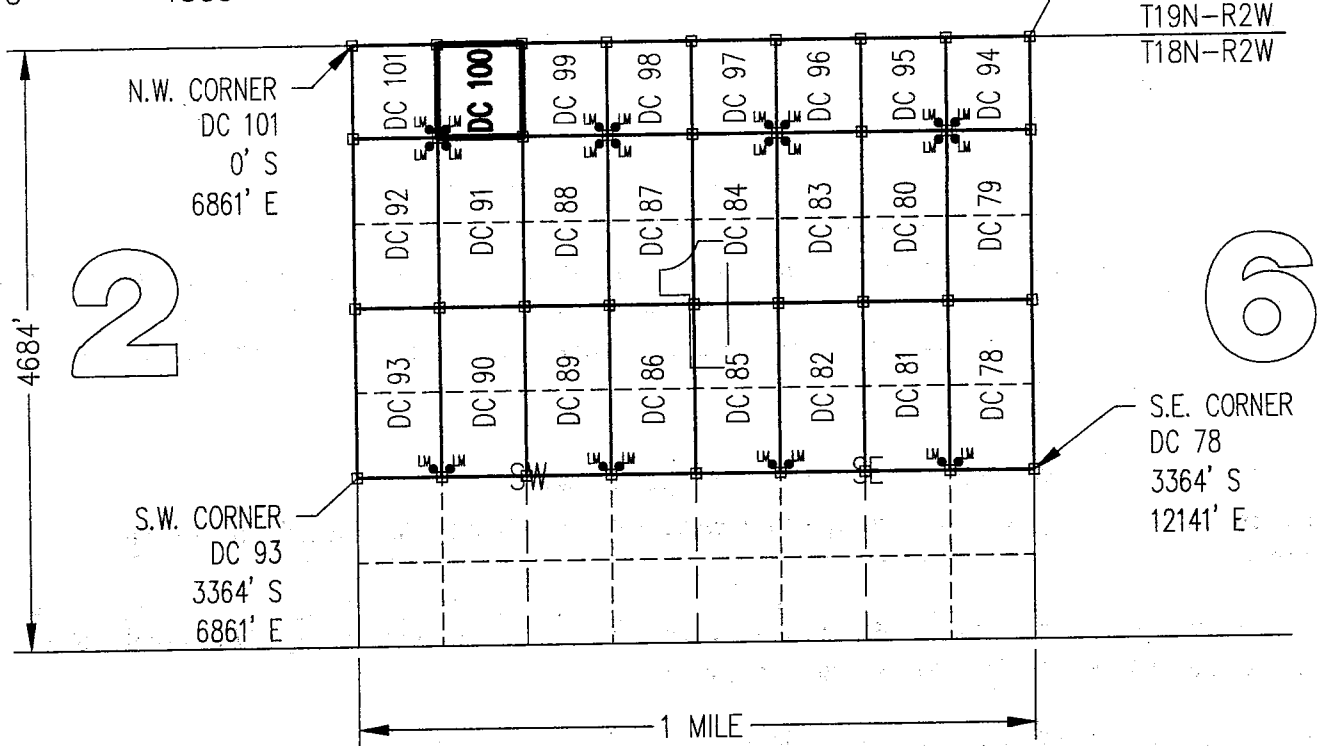
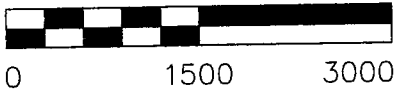
# "DC 100" PLACER MINING CLAIM A PORTION OF SECTION 1 (UNSURVEYED)



T18N-R2W, G&SRM, YAVAPAI COUNTY, AZ  
ALL CLAIMS ARE 1320' IN LENGTH & 660' IN WIDTH  
EXCEPT:

DC 94 THROUGH DC 101 = 724' IN LENGTH & 660' IN WIDTH

SCALE 1"=1500'

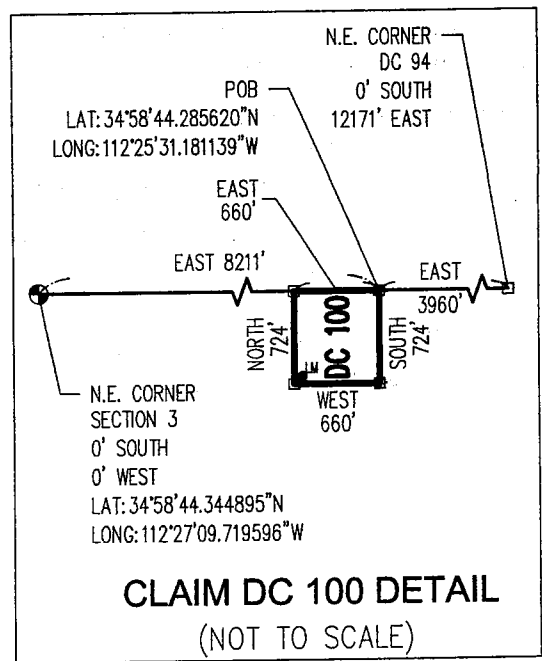


CLAIM ACREAGE = 10.97 +/- ACRES

□ INDICATES CORNER OF PLACER CLAIM. SET 2"x2"x5' WOODEN POST (TYPICAL).

LM ● INDICATES LOCATION MONUMENT. SET 2"x2"x5' WOODEN POST (INSIDE THE PLACER CLAIM) 4' by 4' FROM A CORNER POST WITH A PLASTIC BOTTLE ATTACHED CONTAINING THE LOCATION NOTICE (TYPICAL).

LOCATORS: DRAKE CEMENT, LLC  
5745 N Scottsdale Rd, Suite B-110,  
Scottsdale, AZ 85250




AMC437555

Return to:  
Mr. Marc A. Marra, Esq.  
Fennemore Craig, P.C.  
2394 E Camelback Rd, Suite 600  
Phoenix AZ 85016-3429



**LOCATION NOTICE FOR PLACER MINING CLAIM  
STATE OF ARIZONA, COUNTY OF YAVAPAI**

**NOTICE IS HEREBY GIVEN** that the *DC 101* Placer Mining claim has been located by:  
**DRAKE CEMENT, LLC**  
whose current mailing address is: 5745 N Scottsdale Rd,  
Suite B-110, Scottsdale, AZ 85250



RECEIVED  
APR 7 2016 11:29 AM

This Placer mining claim consists of approximately **10.97** acres.

The general course of this claim is **North to South** and it is situated in the Puntenney Mining District, Yavapai County, Arizona. This claim is **724** feet in length and **660** feet in width. This claim is marked by five monuments, constructed of 2" x 2" wood posts extending 4' above the ground, one at each corner and one at the location monument for this claim.

The location monument on which this Location Notice is posted is situated within:

**Section 1 (UNSURVEYED), Township 18 North, Range 2 West**, Gila and Salt River Meridian, Yavapai County, Arizona.

The location monument is set inside the **Southeast** corner of this claim, approximately 4' **West** of the **East** line of the claim and 4' **North** of the **South** line of the claim.

This claim encompasses the following Quarter Section(s), Section(s), Township(s) and Range(s):

**A portion of Section 1 (UNSURVEYED), T18N-R2W, G&SRM, Yavapai County, Arizona, as described by metes and bounds below:**


**Commencing at the Northeast corner of Section 3, T18N-R2W (Latitude 34°58'44.344895" N, Longitude 112°27'09.719596" W), Thence East 7551 feet to the Northeast corner of this Claim and the Point of Beginning (Latitude 34°58'44.309089" N, Longitude 112°25'39.129714" W), Thence South 724 feet, Thence West 660 feet, Thence North 724 feet, Thence East 660 feet to the Point of Beginning.**

Depicted on the attached claim map.

**THE NORTHEAST CORNER OF THIS CLAIM IS 7551'± EAST & 0'± SOUTH OF THE NORTHEAST CORNER OF SECTION 3, T18N-R2W.**

Located, dated and posted on the ground this 18<sup>th</sup> day of March, 2016.

Drake Cement, LLC (Owner)

By:   
Jody A. Stone, RLS (Agent)

PHOENIX, ARIZONA

2016 APR 26 P 1:35

RECEIVED  
BLM AZ STATE OFFICE

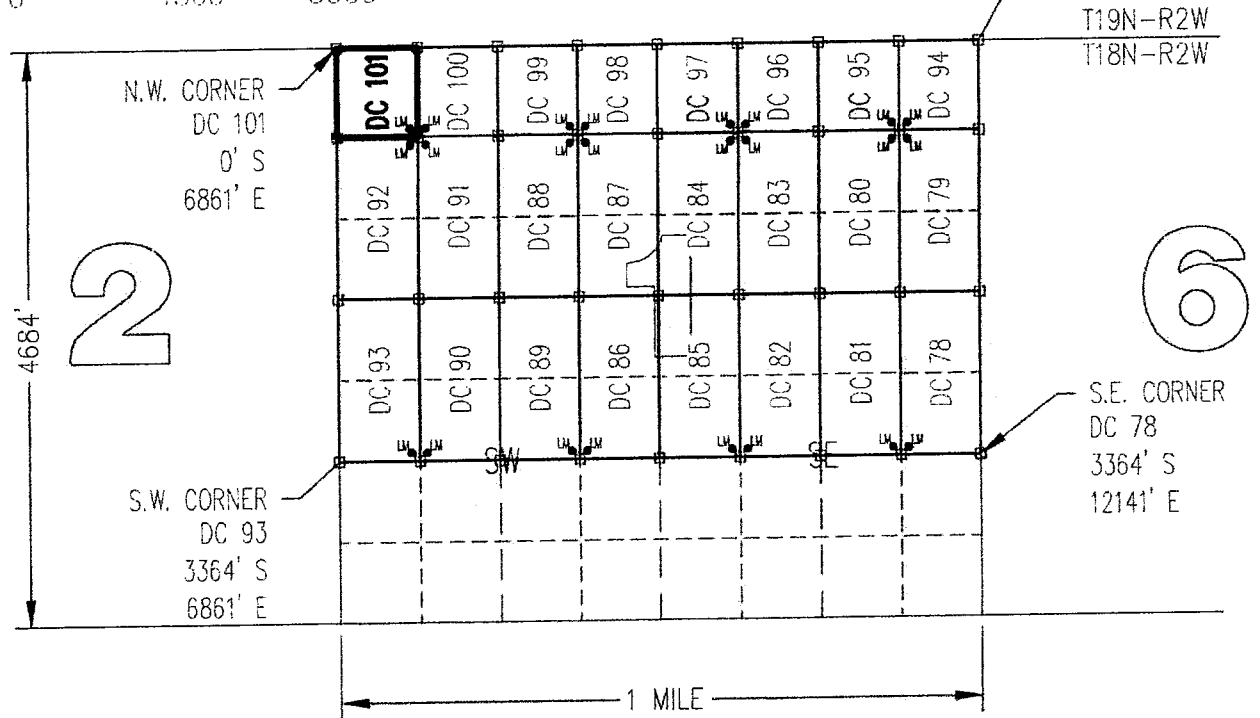
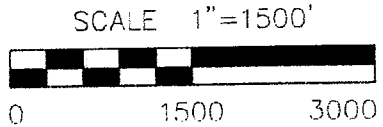
AMC 437556

# "DC 101" PLACER MINING CLAIM A PORTION OF SECTION 1 ( UNSURVEYED )



T18N-R2W, G&SRM, YAVAPAI COUNTY, AZ  
ALL CLAIMS ARE 1320' IN LENGTH & 660' IN WIDTH  
EXCEPT:

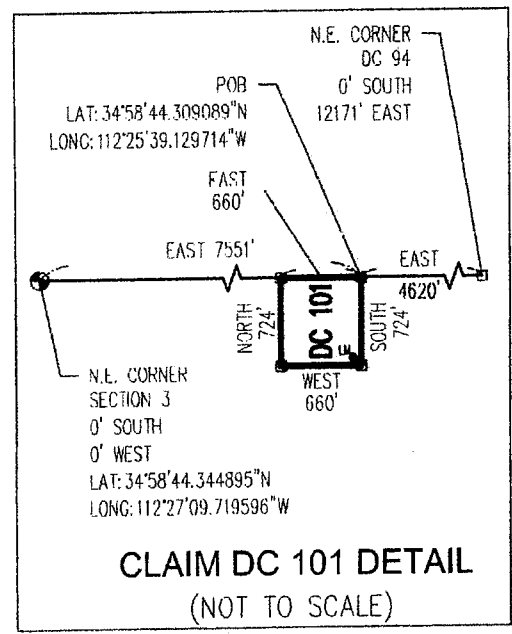
DC 94 THROUGH DC 101 = 724' IN LENGTH & 660' IN WIDTH



CLAIM ACREAGE = 10.97 +/- ACRES

- INDICATES CORNER OF PLACER CLAIM. SET 2"x2"x5' WOODEN POST (TYPICAL).
- LM ● INDICATES LOCATION MONUMENT. SET 2"x2"x5' WOODEN POST (INSIDE THE PLACER CLAIM) 4' by 4' FROM A CORNER POST WITH A PLASTIC BOTTLE ATTACHED CONTAINING THE LOCATION NOTICE (TYPICAL).

LOCATORS: DRAKE CEMENT, LLC  
5745 N Scottsdale Rd, Suite B-110,  
Scottsdale, AZ 85250



ANCLU37555b

Return to:  
Mr. Marc A. Marra, Esq.  
Fennemore Craig, P.C.  
2394 E Camelback Rd, Suite 600  
Phoenix AZ 85016-3429

**LOCATION NOTICE FOR PLACER MINING CLAIM  
STATE OF ARIZONA, COUNTY OF YAVAPAI**

**NOTICE IS HEREBY GIVEN** that the **DC 101** Placer

Mining claim has been located by:

**DRAKE CEMENT, LLC**

whose current mailing address is: 5745 N Scottsdale Rd,  
Suite B-110, Scottsdale, AZ 85250

BLM	2016 APR -7 A 11:29	RECEIVED
Date		BLM AZ STATE OFFICE
Stamp	PHOENIX, ARIZONA	

This Placer mining claim consists of approximately **10.97** acres.

The general course of this claim is **North to South** and it is situated in the Puntenney Mining District, Yavapai County, Arizona. This claim is **724** feet in length and **660** feet in width. This claim is marked by five monuments, constructed of 2" x 2" wood posts extending 4' above the ground, one at each corner and one at the location monument for this claim.

The location monument on which this Location Notice is posted is situated within:

**Section 1 (UNSURVEYED), Township 18 North, Range 2 West**, Gila and Salt River Meridian, Yavapai County, Arizona.

The location monument is set inside the **Southeast** corner of this claim, approximately 4' **West** of the **East** line of the claim and 4' **North** of the **South** line of the claim.

This claim encompasses the following Quarter Section(s), Section(s), Township(s) and Range(s):

**A portion of Section 1 (UNSURVEYED), T18N-R2W, G&SRM, Yavapai County, Arizona, as described by metes and bounds below:**


**Commencing at the Northeast corner of Section 3, T18N-R2W (Latitude 34°58'44.344895" N, Longitude 112°27'09.719596" W), Thence East 7551 feet to the Northeast corner of this Claim and the Point of Beginning (Latitude 34°58'44.309089" N, Longitude 112°25'39.129714" W), Thence South 724 feet, Thence West 660 feet, Thence North 724 feet, Thence East 660 feet to the Point of Beginning.**

Depicted on the attached claim map.

**THE NORTHEAST CORNER OF THIS CLAIM IS 7551± EAST & 0± SOUTH OF THE NORTHEAST CORNER OF SECTION 3, T18N-R2W.**

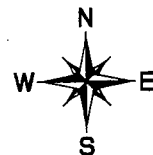
Located, dated and posted on the ground this 18<sup>th</sup> day of March, 2016.

Drake Cement, LLC (Owner)

By:   
Jody A. Stone, RLS (Agent)

AMC1137556

# "DC 101" PLACER MINING CLAIM A PORTION OF SECTION 1 (UNSURVEYED)

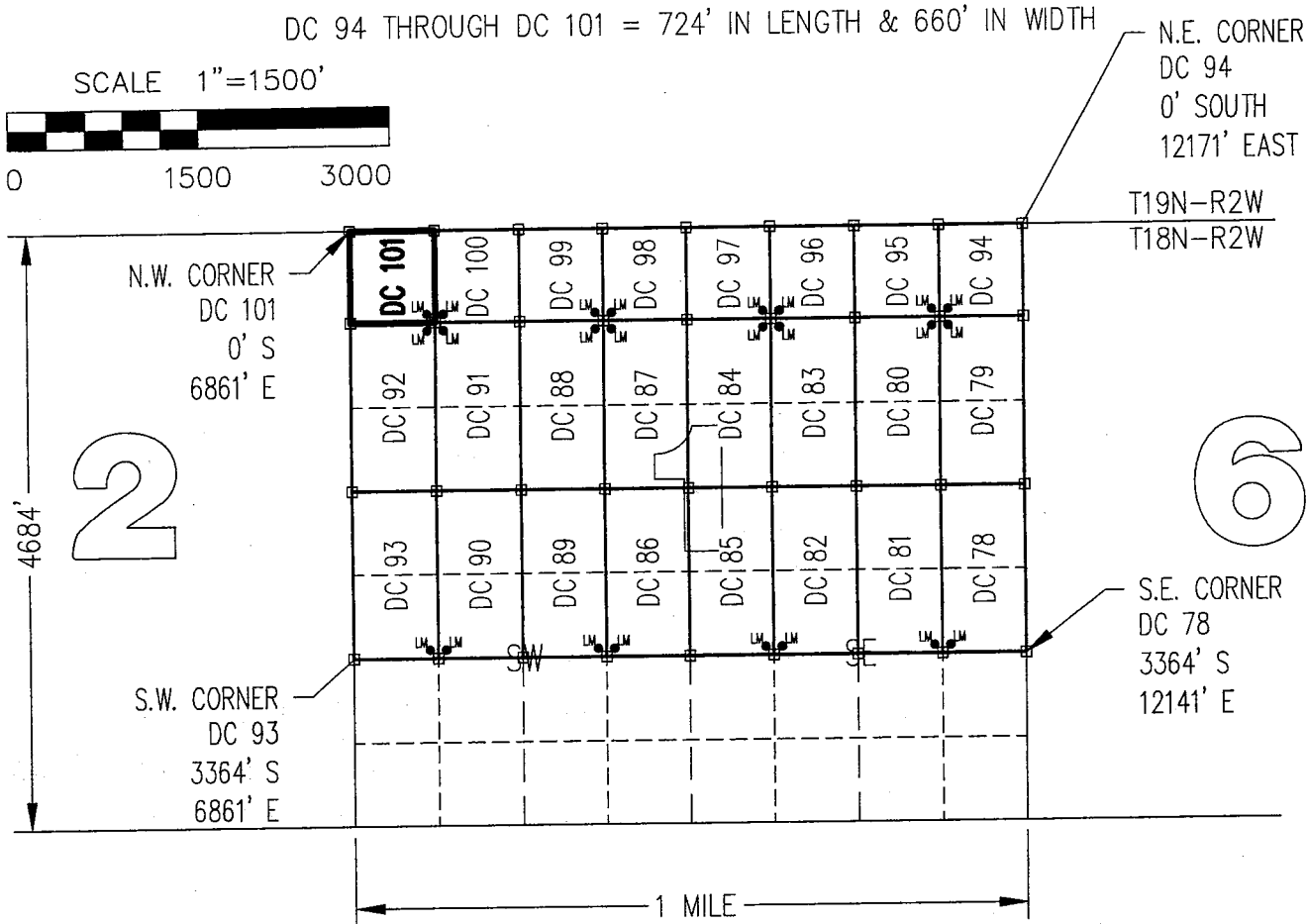



T18N-R2W, G&SRM, YAVAPAI COUNTY, AZ  
ALL CLAIMS ARE 1320' IN LENGTH & 660' IN WIDTH

EXCEPT:

DC 94 THROUGH DC 101 = 724' IN LENGTH & 660' IN WIDTH

SCALE 1"=1500'

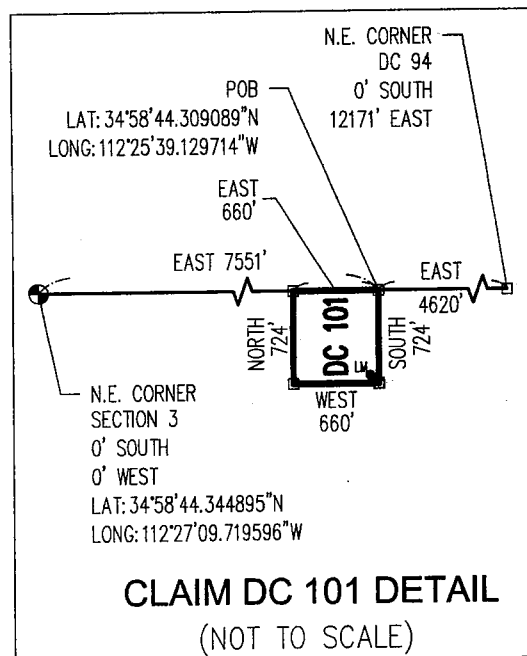


CLAIM ACREAGE = 10.97 +/- ACRES

□ INDICATES CORNER OF PLACER CLAIM. SET 2"x2"x5' WOODEN POST (TYPICAL).

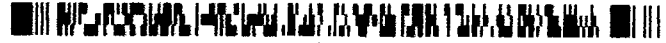
LM ● INDICATES LOCATION MONUMENT. SET 2"x2"x5' WOODEN POST (INSIDE THE PLACER CLAIM) 4' by 4' FROM A CORNER POST WITH A PLASTIC BOTTLE ATTACHED CONTAINING THE LOCATION NOTICE (TYPICAL).

LOCATORS: DRAKE CEMENT, LLC  
5745 N Scottsdale Rd, Suite B-110,  
Scottsdale, AZ 85250




ARC 37556

Return to:  
Mr. Marc A. Marra, Esq.  
Fennemore Craig, P.C.  
2394 E Camelback Rd, Suite 600  
Phoenix AZ 85016-3429



**LOCATION NOTICE FOR PLACER MINING CLAIM  
STATE OF ARIZONA, COUNTY OF YAVAPAI**

**NOTICE IS HEREBY GIVEN** that the **DC 102** Placer Mining claim has been located by:  
**DRAKE CEMENT, LLC**  
whose current mailing address is: 5745 N Scottsdale Rd,  
Suite B-110, Scottsdale, AZ 85250



This Placer mining claim consists of approximately **20** acres.

The general course of this claim is **North to South** and it is situated in the Puntteney Mining District, Yavapai County, Arizona. This claim is **1320** feet in length and **660** feet in width. This claim is marked by five monuments, constructed of 2" x 2" wood posts extending 4' above the ground, one at each corner and one at the location monument for this claim.

The location monument on which this Location Notice is posted is situated within:

**Section 11 (UNSURVEYED), Township 18 North, Range 2 West**, Gila and Salt River Meridian, Yavapai County, Arizona.

The location monument is set inside the **Northwest** corner of this claim, approximately 4' **East** of the **West** line of the claim and 4' **South** of the **North** line of the claim.

This claim encompasses the following Quarter Section(s), Section(s), Township(s) and Range(s):

**A portion of Section 11 (UNSURVEYED), T18N-R2W, G&SRM, Yavapai County, Arizona, as described by metes and bounds below:**


**Commencing at the Northeast corner of Section 3, T18N-R2W (Latitude 34°58'44.344895" N, Longitude 112°27'09.719596" W), Thence East 6891 feet, Thence South 6004 feet to the Northeast corner of this Claim and the Point of Beginning (Latitude 34°57'44.971714" N, Longitude 112°25'47.221326" W), Thence South 1320 feet, Thence West 660 feet, Thence North 1320 feet, Thence East 660 feet to the Point of Beginning.**

Depicted on the attached claim map.

**THE NORTHEAST CORNER OF THIS CLAIM IS 6891'± EAST & 6004'± SOUTH OF THE NORTHEAST CORNER OF SECTION 3, T18N-R2W.**

Located, dated and posted on the ground this 22<sup>ND</sup> day of March, 2016.

Drake Cement, LLC (Owner)

By:   
Jody A. Stone, RLS (Agent)

PHOENIX, ARIZONA

2016 APR 26 P 11

RECEIVED  
BLM AZ STATE OFFICE

ANC437557

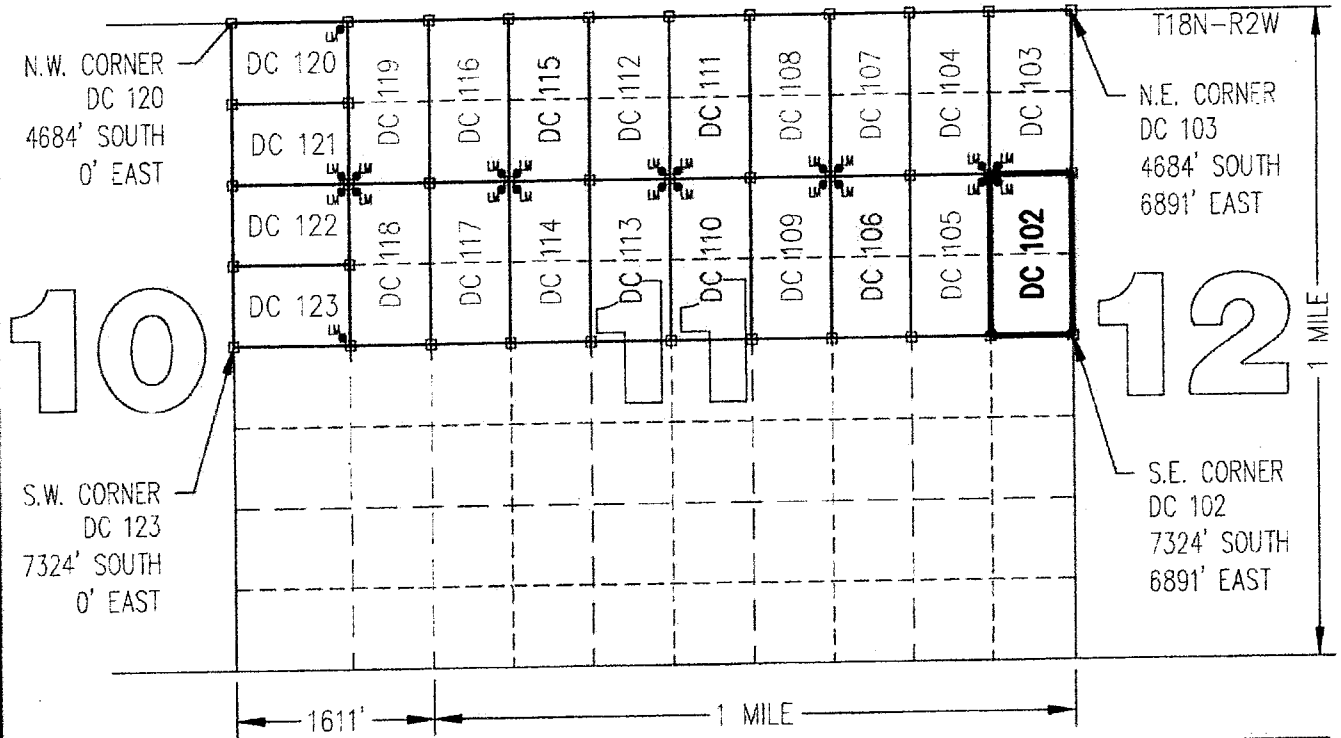

**"DC 102"**  
**PLACER MINING CLAIM**  
**A PORTION OF SECTION 11 ( UNSURVEYED )**

T18N-R2W, G&SRM, YAVAPAI COUNTY, AZ  
 ALL CLAIMS ARE 1320' IN LENGTH & 660' IN WIDTH  
 EXCEPT:

DC 120 THROUGH DC 123 = 951' IN LENGTH & 660' IN WIDTH



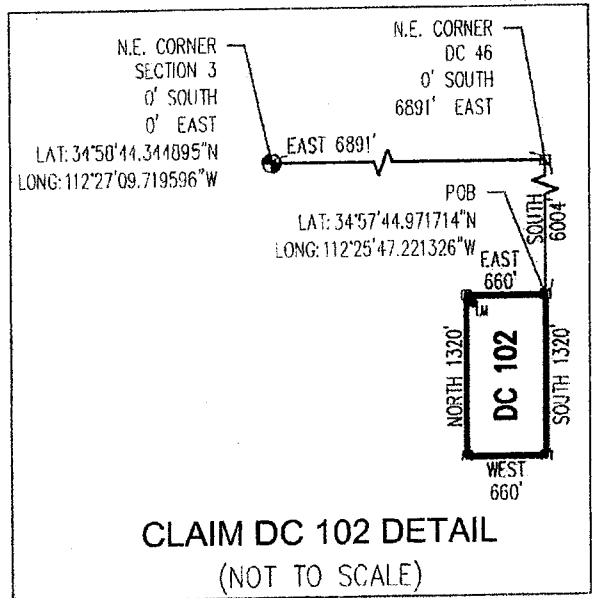
SCALE 1"=1500'



CLAIM ACREAGE = 20.00 +/- ACRES

- INDICATES CORNER OF PLACER CLAIM. SET 2"x2"x5' WOODEN POST (TYPICAL).
- LM • INDICATES LOCATION MONUMENT. SET 2"x2"x5' WOODEN POST (INSIDE THE PLACER CLAIM) 4' by 4' FROM A CORNER POST WITH A PLASTIC BOTTLE ATTACHED CONTAINING THE LOCATION NOTICE (TYPICAL).

LOCATORS: DRAKE CEMENT, LLC  
 5745 N Scottsdale Rd, Suite B-110,  
 Scottsdale, AZ 85250



ANCL 37557



Return to:  
Mr. Marc A. Marra, Esq.  
Fennemore Craig, P.C.  
2394 E Camelback Rd, Suite 600  
Phoenix AZ 85016-3429

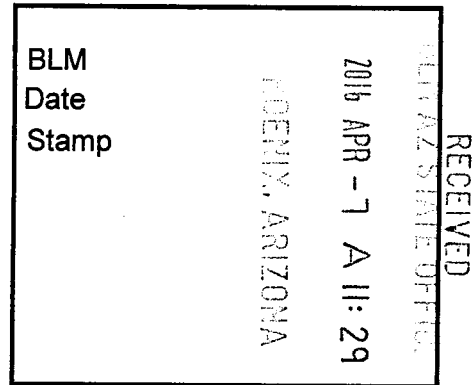
**LOCATION NOTICE FOR PLACER MINING CLAIM  
STATE OF ARIZONA, COUNTY OF YAVAPAI**

**NOTICE IS HEREBY GIVEN** that the **DC 102** Placer

Mining claim has been located by:

**DRAKE CEMENT, LLC**

whose current mailing address is: 5745 N Scottsdale Rd,  
Suite B-110, Scottsdale, AZ 85250



This Placer mining claim consists of approximately **20** acres.

The general course of this claim is **North to South** and it is situated in the Puntteney Mining District, Yavapai County, Arizona. This claim is **1320** feet in length and **660** feet in width. This claim is marked by five monuments, constructed of 2" x 2" wood posts extending 4' above the ground, one at each corner and one at the location monument for this claim.

The location monument on which this Location Notice is posted is situated within:

**Section 11 (UNSURVEYED), Township 18 North, Range 2 West**, Gila and Salt River Meridian, Yavapai County, Arizona.

The location monument is set inside the **Northwest** corner of this claim, approximately 4' **East** of the **West** line of the claim and 4' **South** of the **North** line of the claim.

This claim encompasses the following Quarter Section(s), Section(s), Township(s) and Range(s):

**A portion of Section 11 (UNSURVEYED), T18N-R2W, G&SRM, Yavapai County, Arizona, as described by metes and bounds below:**

**Commencing at the Northeast corner of Section 3, T18N-R2W (Latitude 34°58'44.344895" N, Longitude 112°27'09.719596" W), Thence East 6891 feet, Thence South 6004 feet to the Northeast corner of this Claim and the Point of Beginning (Latitude 34°57'44.971714" N, Longitude 112°25'47.221326" W), Thence South 1320 feet, Thence West 660 feet, Thence North 1320 feet, Thence East 660 feet to the Point of Beginning.**

Depicted on the attached claim map.

**THE NORTHEAST CORNER OF THIS CLAIM IS 6891'± EAST & 6004'± SOUTH OF THE NORTHEAST CORNER OF SECTION 3, T18N-R2W.**

Located, dated and posted on the ground this 22<sup>ND</sup> day of March, 2016.

Drake Cement, LLC (Owner)

By:   
Jody A. Stone, RLS (Agent)

AMC437557

# "DC 102"

## PLACER MINING CLAIM

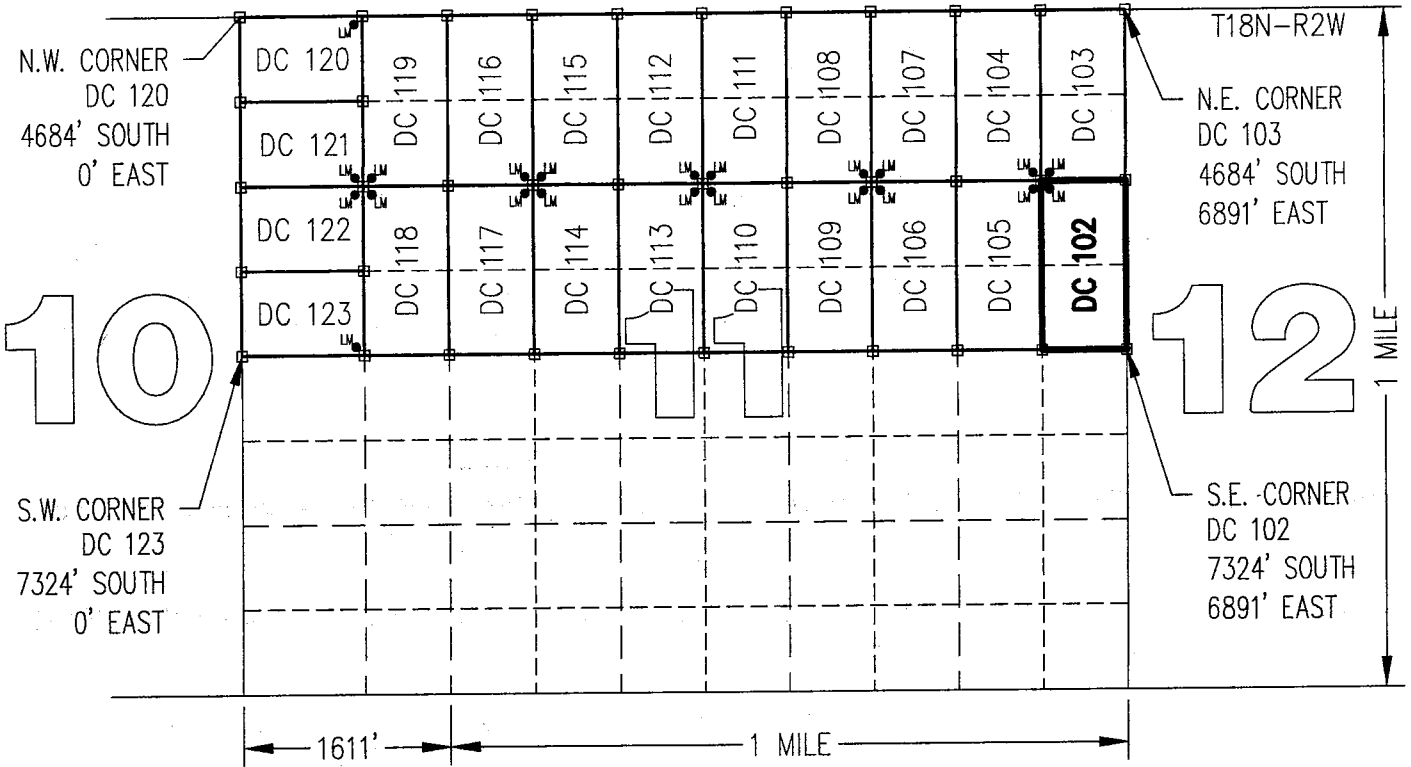
### A PORTION OF SECTION 11 (UNSURVEYED)

T18N-R2W, G&SRM, YAVAPAI COUNTY, AZ  
 ALL CLAIMS ARE 1320' IN LENGTH & 660' IN WIDTH  
 EXCEPT:

DC 120 THROUGH DC 123 = 951' IN LENGTH & 660' IN WIDTH



SCALE 1"=1500'

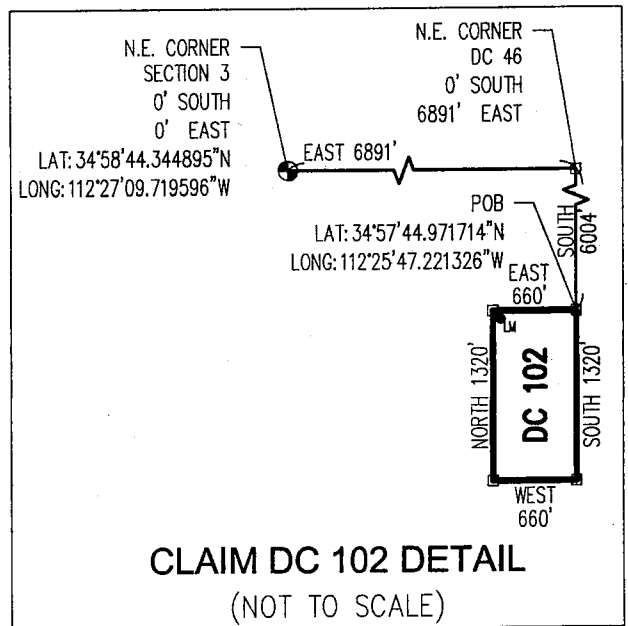


CLAIM ACREAGE = 20.00 +/- ACRES

□ INDICATES CORNER OF PLACER CLAIM.  
 SET 2"x2"x5' WOODEN POST (TYPICAL).

LM • INDICATES LOCATION MONUMENT. SET 2"x2"x5' WOODEN  
 POST (INSIDE THE PLACER CLAIM) 4' by 4' FROM A  
 CORNER POST WITH A PLASTIC BOTTLE ATTACHED  
 CONTAINING THE LOCATION NOTICE (TYPICAL).

LOCATORS: DRAKE CEMENT, LLC  
 5745 N Scottsdale Rd, Suite B-110,  
 Scottsdale, AZ 85250




AMCU37557

Return to:  
Mr. Marc A. Marra, Esq.  
Fennemore Craig, P.C.  
2394 E Camelback Rd, Suite 600  
Phoenix AZ 85016-3429



**LOCATION NOTICE FOR PLACER MINING CLAIM  
STATE OF ARIZONA, COUNTY OF YAVAPAI**

**NOTICE IS HEREBY GIVEN** that the **DC 103** Placer Mining claim has been located by:  
**DRAKE CEMENT, LLC**  
whose current mailing address is: 5745 N Scottsdale Rd,  
Suite B-110, Scottsdale, AZ 85250



RECEIVED  
APR 13 2016

This Placer mining claim consists of approximately **20** acres.

The general course of this claim is **North to South** and it is situated in the Puntteney Mining District, Yavapai County, Arizona. This claim is **1320** feet in length and **660** feet in width. This claim is marked by five monuments, constructed of 2" x 2" wood posts extending 4' above the ground, one at each corner and one at the location monument for this claim.

The location monument on which this Location Notice is posted is situated within:

**Section 11 (UNSURVEYED), Township 18 North, Range 2 West**, Gila and Salt River Meridian, Yavapai County, Arizona.

The location monument is set inside the **Southwest** corner of this claim, approximately 4' **East** of the **West** line of the claim and 4' **North** of the **South** line of the claim.

This claim encompasses the following Quarter Section(s), Section(s), Township(s) and Range(s):

**A portion of Section 11 (UNSURVEYED), T18N-R2W, G&SRM, Yavapai County, Arizona, as described by metes and bounds below:**


**Commencing at the Northeast corner of Section 3, T18N-R2W (Latitude 34°58'44.344895" N, Longitude 112°27'09.719596" W), Thence East 6891 feet, Thence South 4684 feet to the Northeast corner of this Claim and the Point of Beginning (Latitude 34°57'58.009143" N, Longitude 112°25'47.159449" W), Thence South 1320 feet, Thence West 660 feet, Thence North 1320 feet, Thence East 660 feet to the Point of Beginning.**

Depicted on the attached claim map.

**THE NORTHEAST CORNER OF THIS CLAIM IS 6891'± EAST & 4684'± SOUTH OF THE NORTHEAST CORNER OF SECTION 3, T18N-R2W.**

Located, dated and posted on the ground this 22<sup>nd</sup> day of March, 2016.

Drake Cement, LLC (Owner)

By:   
Jody A. Stone, RLS (Agent)

PHOENIX, ARIZ

2016 APR 26 P

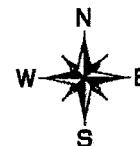
RECEIVED  
BLM AZ STATE OF

ANCL 37558

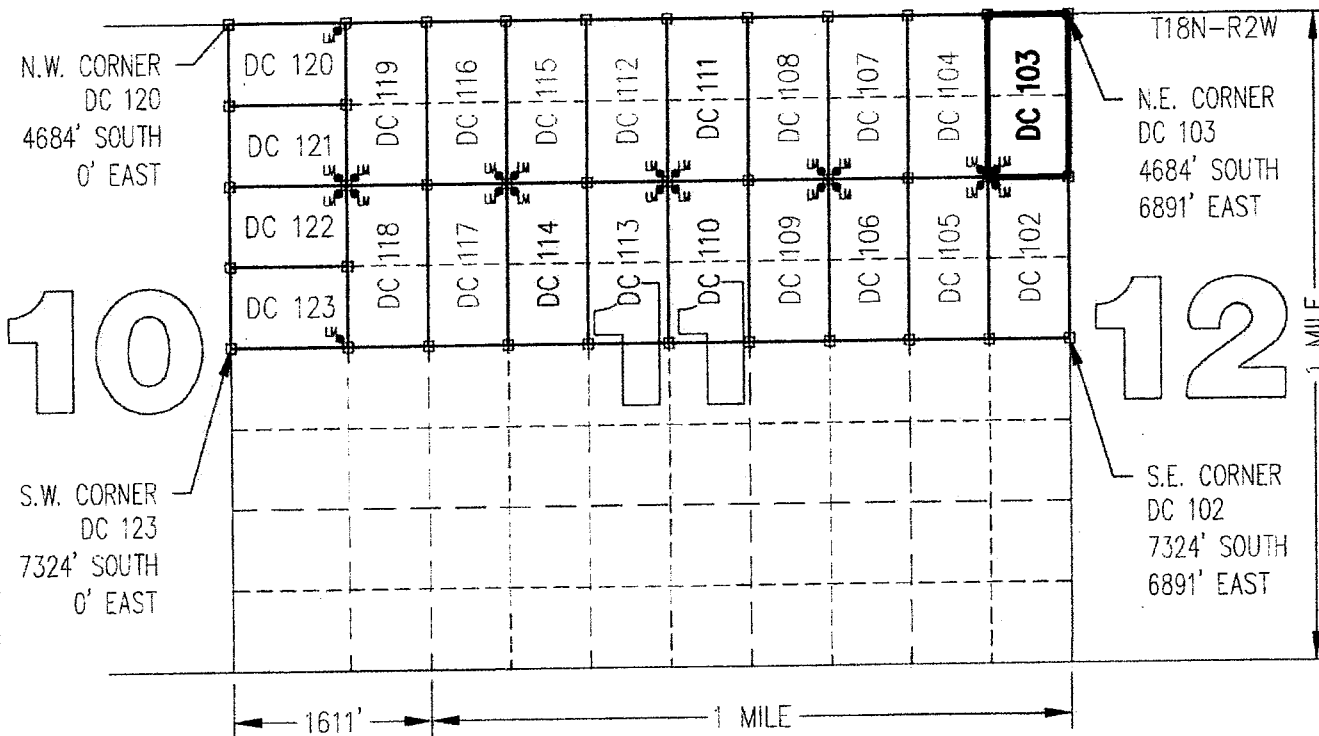

**"DC 103"**  
**PLACER MINING CLAIM**  
**A PORTION OF SECTION 11 ( UNSURVEYED )**

T18N-R2W, G&SRM, YAVAPAI COUNTY, AZ  
 ALL CLAIMS ARE 1320' IN LENGTH & 660' IN WIDTH  
 EXCEPT:

DC 120 THROUGH DC 123 = 951' IN LENGTH & 660' IN WIDTH



SCALE 1"=1500'



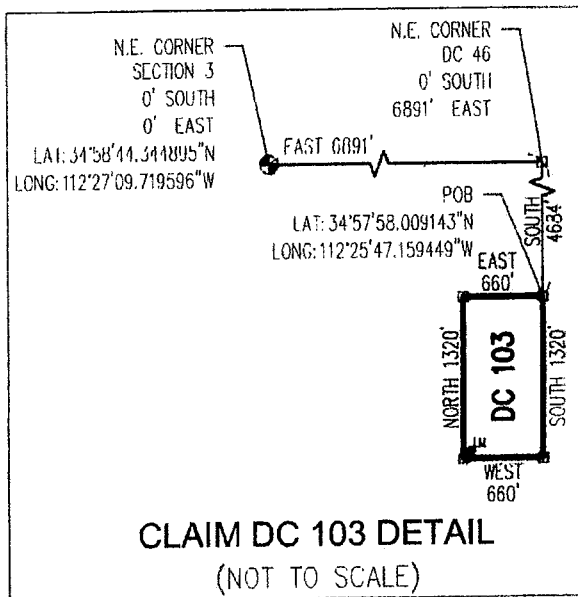
ANCH 37558

CLAIM ACREAGE = 20.00 +/- ACRES

□ INDICATES CORNER OF PLACER CLAIM.  
 SET 2"x2"x5' WOODEN POST (TYPICAL).

LM • INDICATES LOCATION MONUMENT. SET 2"x2"x5' WOODEN  
 POST (INSIDE THE PLACER CLAIM) 4' by 4' FROM A  
 CORNER POST WITH A PLASTIC BOTTLE ATTACHED  
 CONTAINING THE LOCATION NOTICE (TYPICAL).

LOCATORS: DRAKE CEMENT, LLC  
 5745 N Scottsdale Rd, Suite B-110,  
 Scottsdale, AZ 85250



Return to:  
Mr. Marc A. Marra, Esq.  
Fennemore Craig, P.C.  
2394 E Camelback Rd, Suite 600  
Phoenix AZ 85016-3429


**LOCATION NOTICE FOR PLACER MINING CLAIM  
STATE OF ARIZONA, COUNTY OF YAVAPAI**

**NOTICE IS HEREBY GIVEN** that the **DC 103** Placer

Mining claim has been located by:

**DRAKE CEMENT, LLC**

whose current mailing address is: 5745 N Scottsdale Rd,  
Suite B-110, Scottsdale, AZ 85250



This Placer mining claim consists of approximately **20** acres.

The general course of this claim is **North to South** and it is situated in the Puntenney Mining District, Yavapai County, Arizona. This claim is **1320** feet in length and **660** feet in width. This claim is marked by five monuments, constructed of 2" x 2" wood posts extending 4' above the ground, one at each corner and one at the location monument for this claim.

The location monument on which this Location Notice is posted is situated within:

**Section 11 (UNSURVEYED), Township 18 North, Range 2 West**, Gila and Salt River Meridian, Yavapai County, Arizona.

The location monument is set inside the **Southwest** corner of this claim, approximately 4' **East** of the **West** line of the claim and 4' **North** of the **South** line of the claim.

This claim encompasses the following Quarter Section(s), Section(s), Township(s) and Range(s):

**A portion of Section 11 (UNSURVEYED), T18N-R2W, G&SRM, Yavapai County, Arizona, as described by metes and bounds below:**

**Commencing at the Northeast corner of Section 3, T18N-R2W (Latitude 34°58'44.344895" N, Longitude 112°27'09.719596" W), Thence East 6891 feet, Thence South 4684 feet to the Northeast corner of this Claim and the Point of Beginning (Latitude 34°57'58.009143" N, Longitude 112°25'47.159449" W), Thence South 1320 feet, Thence West 660 feet, Thence North 1320 feet, Thence East 660 feet to the Point of Beginning.**

Depicted on the attached claim map.

**THE NORTHEAST CORNER OF THIS CLAIM IS 6891'± EAST & 4684'± SOUTH OF THE NORTHEAST CORNER OF SECTION 3, T18N-R2W.**

Located, dated and posted on the ground this 22<sup>ND</sup> day of March, 2016.

Drake Cement, LLC (Owner)

By:   
Jody A. Stone, RLS (Agent)

AMC 437558

# "DC 103"

## PLACER MINING CLAIM

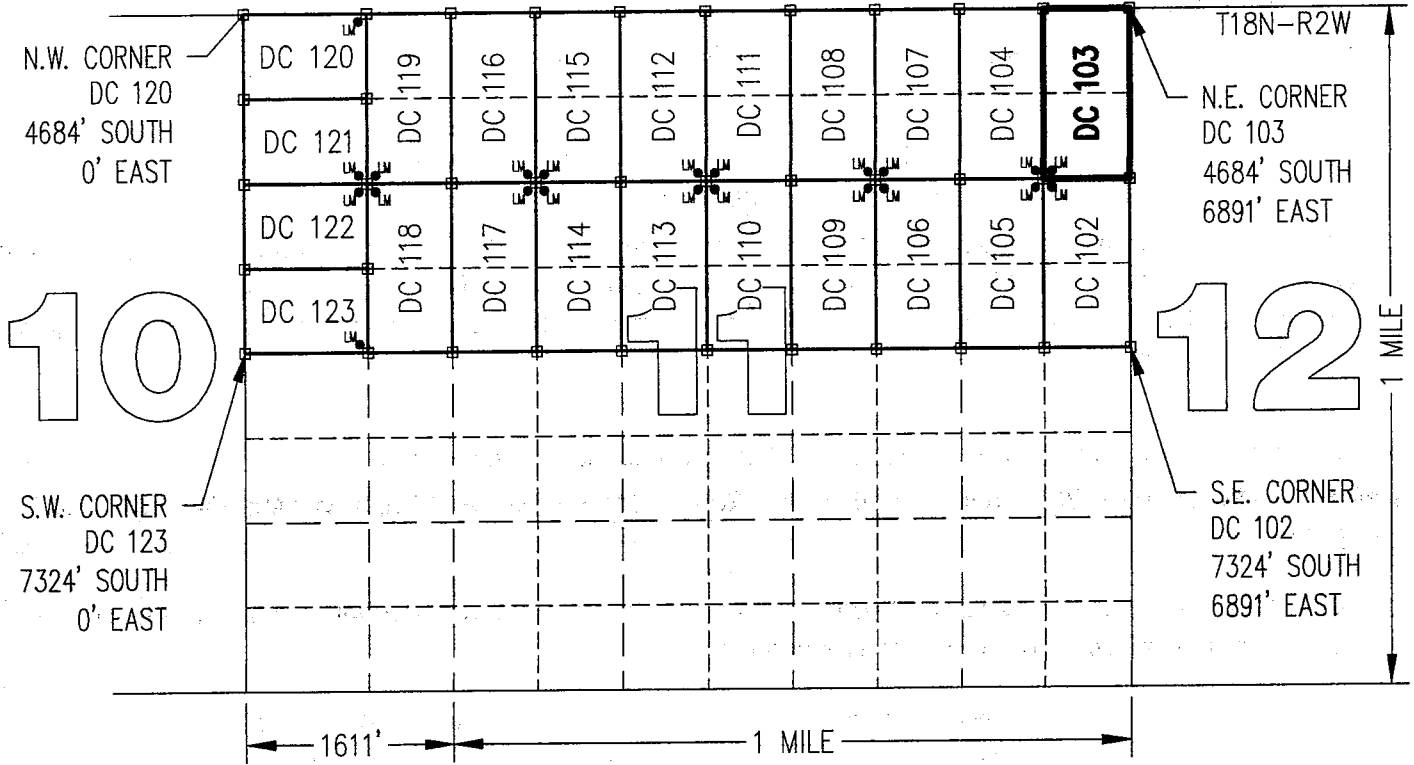
### A PORTION OF SECTION 11 (UNSURVEYED)

T18N-R2W, G&SRM, YAVAPAI COUNTY, AZ  
 ALL CLAIMS ARE 1320' IN LENGTH & 660' IN WIDTH  
 EXCEPT:

DC 120 THROUGH DC 123 = 951' IN LENGTH & 660' IN WIDTH



SCALE 1"=1500'



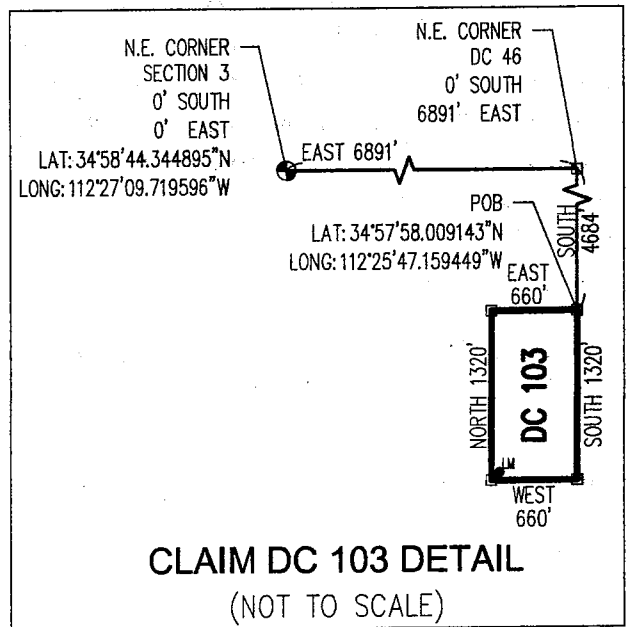
ANCL 31558

CLAIM ACREAGE = 20.00 +/- ACRES

□ INDICATES CORNER OF PLACER CLAIM.  
 SET 2"x2"x5' WOODEN POST (TYPICAL).

LM • INDICATES LOCATION MONUMENT. SET 2"x2"x5' WOODEN POST (INSIDE THE PLACER CLAIM) 4' by 4' FROM A CORNER POST WITH A PLASTIC BOTTLE ATTACHED CONTAINING THE LOCATION NOTICE (TYPICAL).

LOCATORS: DRAKE CEMENT, LLC  
 5745 N Scottsdale Rd, Suite B-110,  
 Scottsdale, AZ 85250



**CLAIM DC 103 DETAIL**  
(NOT TO SCALE)

Return to:  
Mr. Marc A. Marra, Esq.  
Fennemore Craig, P.C.  
2394 E Camelback Rd, Suite 600  
Phoenix AZ 85016-3429




**LOCATION NOTICE FOR PLACER MINING CLAIM  
STATE OF ARIZONA, COUNTY OF YAVAPAI**

**NOTICE IS HEREBY GIVEN** that the **DC 104** Placer

Mining claim has been located by:

**DRAKE CEMENT, LLC**

whose current mailing address is: 5745 N Scottsdale Rd,  
Suite B-110, Scottsdale, AZ 85250



RECEIVED  
BLM AZ STATE OFFICE

This Placer mining claim consists of approximately **20** acres.

The general course of this claim is **North to South** and it is situated in the Puntteney Mining District, Yavapai County, Arizona. This claim is **1320** feet in length and **660** feet in width. This claim is marked by five monuments, constructed of 2" x 2" wood posts extending 4' above the ground, one at each corner and one at the location monument for this claim.

The location monument on which this Location Notice is posted is situated within:

**Section 11 (UNSURVEYED), Township 18 North, Range 2 West**, Gila and Salt River Meridian, Yavapai County, Arizona.

The location monument is set inside the **Southeast** corner of this claim, approximately 4' **West** of the **East** line of the claim and 4' **North** of the **South** line of the claim.

This claim encompasses the following Quarter Section(s), Section(s), Township(s) and Range(s):

**A portion of Section 11 (UNSURVEYED), T18N-R2W, G&SRM, Yavapai County, Arizona, as described by metes and bounds below:**


**Commencing at the Northeast corner of Section 3, T18N-R2W (Latitude 34°58'44.344895" N, Longitude 112°27'09.719596" W), Thence East 6231 feet, Thence South 4684 feet to the Northeast corner of this Claim and the Point of Beginning (Latitude 34°57'58.005223" N, Longitude 112°25'55.088147" W), Thence South 1320 feet, Thence West 660 feet, Thence North 1320 feet, Thence East 660 feet to the Point of Beginning.**

Depicted on the attached claim map.

**THE NORTHEAST CORNER OF THIS CLAIM IS 6231'± EAST & 4684'± SOUTH OF THE NORTHEAST CORNER OF SECTION 3, T18N-R2W.**

Located, dated and posted on the ground this 22<sup>ND</sup> day of March, 2016.

Drake Cement, LLC (Owner)

By:   
Jody A. Stone, RLS (Agent)

PHOENIX, ARIZONA

2016 APR 26 P 1:35

RECEIVED  
BLM AZ STATE OFFICE

AN0437559

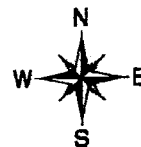
# "DC 104"

## PLACER MINING CLAIM

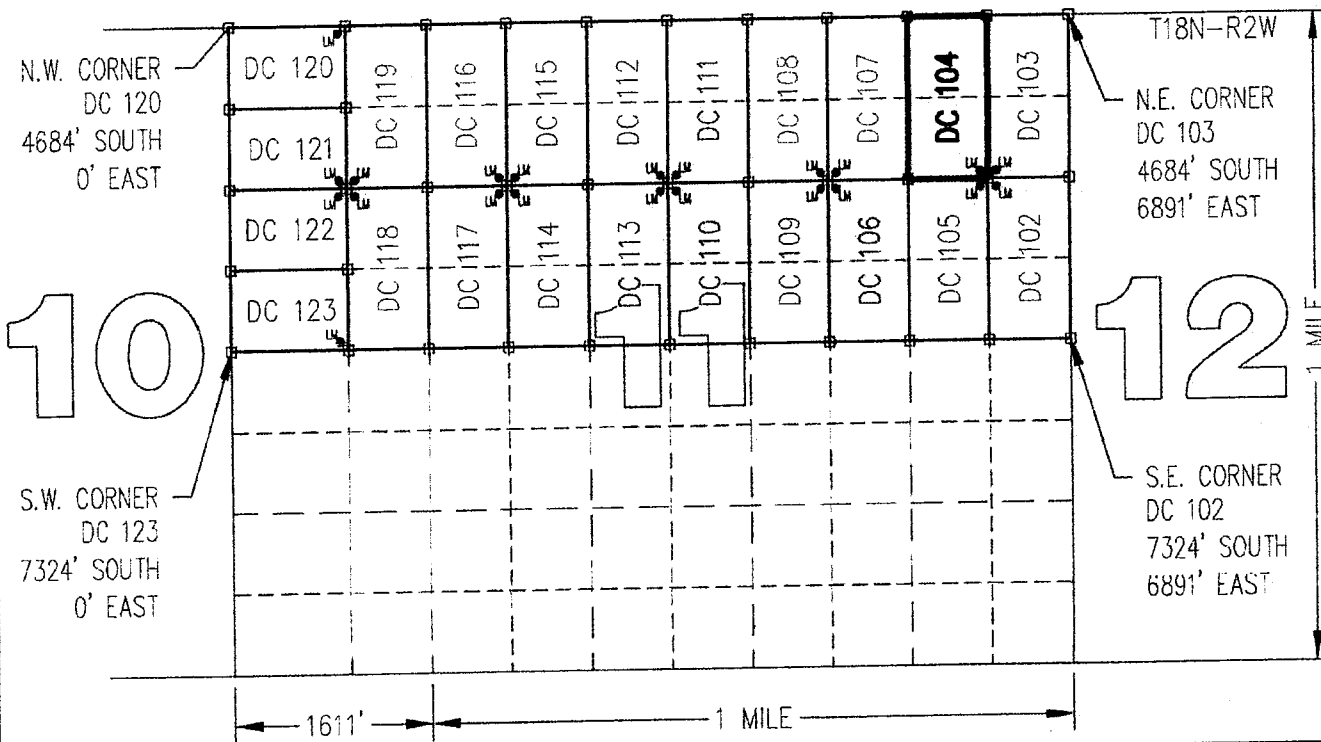
### A PORTION OF SECTION 11 (UNSURVEYED)

T18N-R2W, G&SRM, YAVAPAI COUNTY, AZ  
 ALL CLAIMS ARE 1320' IN LENGTH & 660' IN WIDTH  
 EXCEPT:

DC 120 THROUGH DC 123 = 951' IN LENGTH & 660' IN WIDTH



SCALE 1"=1500'

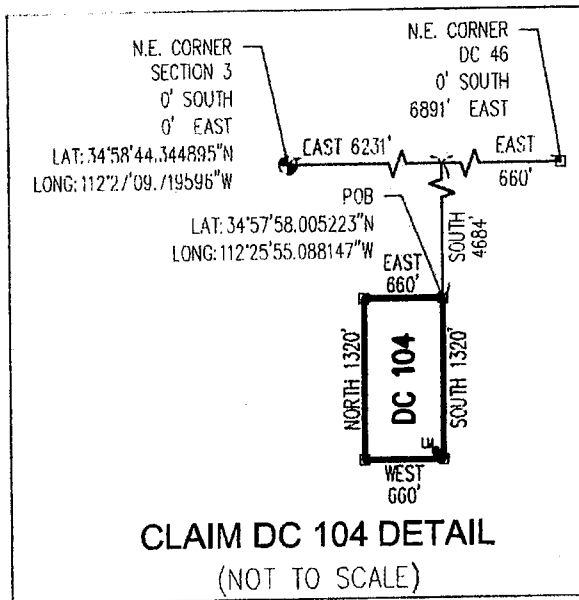


AMC431559

CLAIM ACREAGE = 20.00 +/- ACRES

- INDICATES CORNER OF PLACER CLAIM.  
SET 2"x2"x5' WOODEN POST (TYPICAL).
- LM • INDICATES LOCATION MONUMENT. SET 2"x2"x5' WOODEN POST (INSIDE THE PLACER CLAIM) 4' by 4' FROM A CORNER POST WITH A PLASTIC BOTTLE ATTACHED CONTAINING THE LOCATION NOTICE (TYPICAL).

LOCATORS: DRAKE CEMENT, LLC  
 5745 N Scottsdale Rd, Suite B-110,  
 Scottsdale, AZ 85250





Return to:  
Mr. Marc A. Marra, Esq.  
Fennemore Craig, P.C.  
2394 E Camelback Rd, Suite 600  
Phoenix AZ 85016-3429

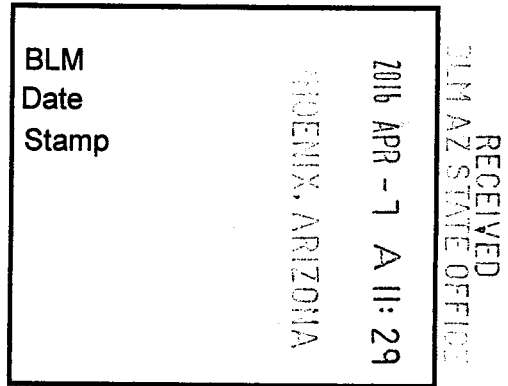
**LOCATION NOTICE FOR PLACER MINING CLAIM  
STATE OF ARIZONA, COUNTY OF YAVAPAI**

**NOTICE IS HEREBY GIVEN** that the **DC 104** Placer

Mining claim has been located by:

**DRAKE CEMENT, LLC**

whose current mailing address is: 5745 N Scottsdale Rd,  
Suite B-110, Scottsdale, AZ 85250



This Placer mining claim consists of approximately **20** acres.

The general course of this claim is **North to South** and it is situated in the Puntenney Mining District, Yavapai County, Arizona. This claim is **1320** feet in length and **660** feet in width. This claim is marked by five monuments, constructed of 2" x 2" wood posts extending 4' above the ground, one at each corner and one at the location monument for this claim.

The location monument on which this Location Notice is posted is situated within:

**Section 11 (UNSURVEYED), Township 18 North, Range 2 West**, Gila and Salt River Meridian, Yavapai County, Arizona.

The location monument is set inside the **Southeast** corner of this claim, approximately 4' **West** of the **East** line of the claim and 4' **North** of the **South** line of the claim.

This claim encompasses the following Quarter Section(s), Section(s), Township(s) and Range(s):

**A portion of Section 11 (UNSURVEYED), T18N-R2W, G&SRM, Yavapai County, Arizona, as described by metes and bounds below:**

**Commencing at the Northeast corner of Section 3, T18N-R2W (Latitude 34°58'44.344895" N, Longitude 112°27'09.719596" W), Thence East 6231 feet, Thence South 4684 feet to the Northeast corner of this Claim and the Point of Beginning (Latitude 34°57'58.005223" N, Longitude 112°25'55.088147" W), Thence South 1320 feet, Thence West 660 feet, Thence North 1320 feet, Thence East 660 feet to the Point of Beginning.**

Depicted on the attached claim map.

**THE NORTHEAST CORNER OF THIS CLAIM IS 6231'± EAST & 4684'± SOUTH OF THE NORTHEAST CORNER OF SECTION 3, T18N-R2W.**

Located, dated and posted on the ground this 22<sup>ND</sup> day of March, 2016.

Drake Cement, LLC (Owner)

By:

  
Jody A. Stone, RLS (Agent)

AMC431559

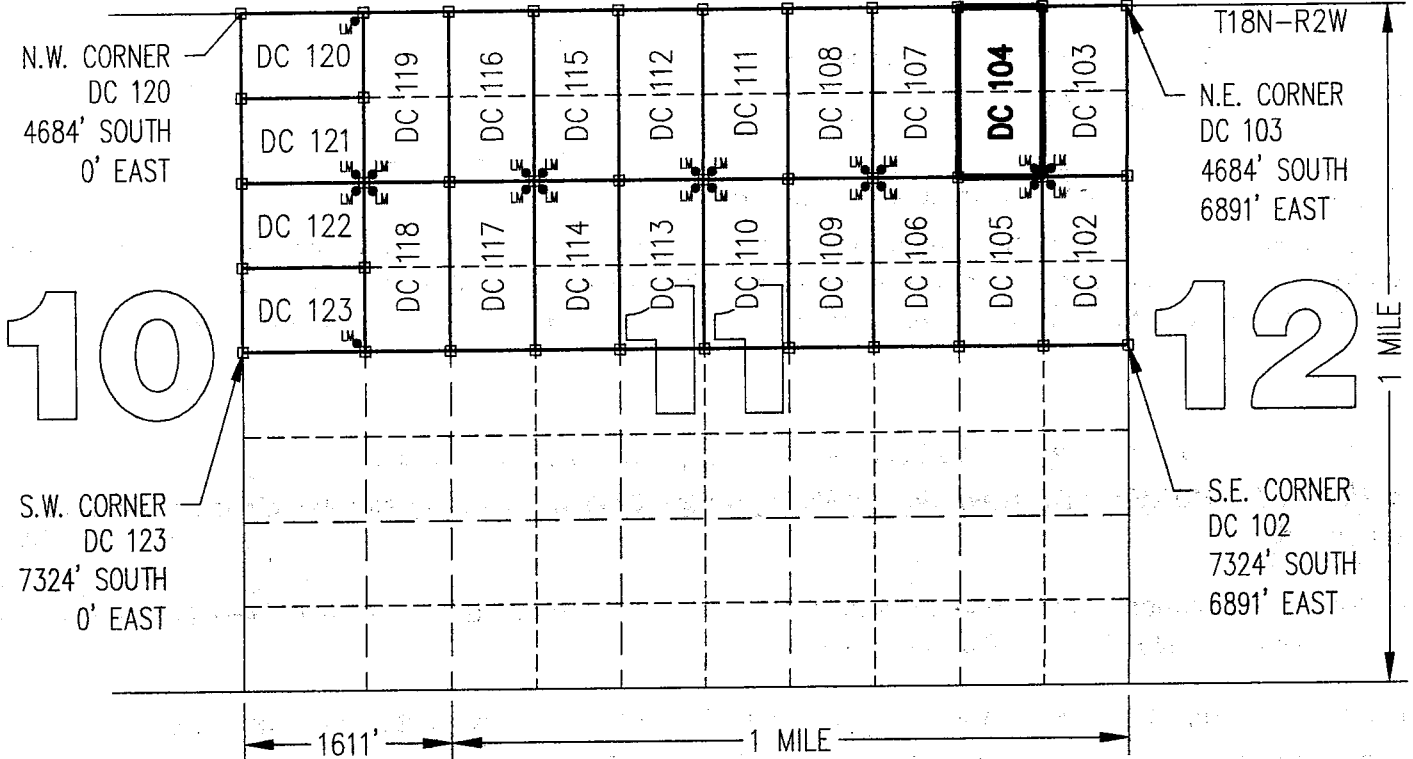
**"DC 104"**  
**PLACER MINING CLAIM**  
**A PORTION OF SECTION 11 (UNSURVEYED)**

T18N-R2W, G&SRM, YAVAPAI COUNTY, AZ  
 ALL CLAIMS ARE 1320' IN LENGTH & 660' IN WIDTH  
 EXCEPT:

DC 120 THROUGH DC 123 = 951' IN LENGTH & 660' IN WIDTH



SCALE 1"=1500'



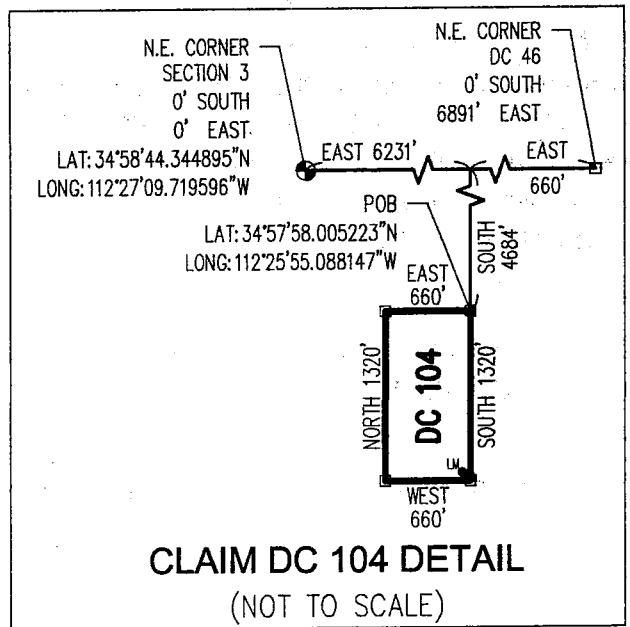
AMC431559

CLAIM ACREAGE = 20.00 +/- ACRES

□ INDICATES CORNER OF PLACER CLAIM.  
 SET 2"x2"x5' WOODEN POST (TYPICAL).

LM • INDICATES LOCATION MONUMENT. SET 2"x2"x5' WOODEN  
 POST (INSIDE THE PLACER CLAIM) 4' by 4' FROM A  
 CORNER POST WITH A PLASTIC BOTTLE ATTACHED  
 CONTAINING THE LOCATION NOTICE (TYPICAL).

LOCATORS: DRAKE CEMENT, LLC  
 5745 N Scottsdale Rd, Suite B-110,  
 Scottsdale, AZ 85250



Return to:  
Mr. Marc A. Marra, Esq.  
Fennemore Craig, P.C.  
2394 E Camelback Rd, Suite 600  
Phoenix AZ 85016-3429




**LOCATION NOTICE FOR PLACER MINING CLAIM  
STATE OF ARIZONA, COUNTY OF YAVAPAI**

**NOTICE IS HEREBY GIVEN** that the **DC 105** Placer

Mining claim has been located by:

**DRAKE CEMENT, LLC**

whose current mailing address is: 5745 N Scottsdale Rd,  
Suite B-110, Scottsdale, AZ 85250



RECEIVED  
BLM AZ STATE OFFICE

This Placer mining claim consists of approximately **20** acres.

The general course of this claim is **North to South** and it is situated in the Puntenney Mining District, Yavapai County, Arizona. This claim is **1320** feet in length and **660** feet in width. This claim is marked by five monuments, constructed of 2" x 2" wood posts extending 4' above the ground, one at each corner and one at the location monument for this claim.

The location monument on which this Location Notice is posted is situated within:

**Section 11 (UNSURVEYED), Township 18 North, Range 2 West**, Gila and Salt River Meridian, Yavapai County, Arizona.

The location monument is set inside the **Northeast** corner of this claim, approximately 4' **West** of the **East** line of the claim and 4' **South** of the **North** line of the claim.

This claim encompasses the following Quarter Section(s), Section(s), Township(s) and Range(s):

**A portion of Section 11 (UNSURVEYED), T18N-R2W, G&SRM, Yavapai County, Arizona, as described by metes and bounds below:**

**Commencing at the Northeast corner of Section 3, T18N-R2W (Latitude 34°58'44.344895" N, Longitude 112°27'09.719596" W), Thence East 6231 feet, Thence South 6004 feet to the Northeast corner of this Claim and the Point of Beginning (Latitude 34°57'44.967765" N, Longitude 112°25'55.149675" W), Thence South 1320 feet, Thence West 660 feet, Thence North 1320 feet, Thence East 660 feet to the Point of Beginning.**

Depicted on the attached claim map.

**THE NORTHEAST CORNER OF THIS CLAIM IS 6231'± EAST & 6004'± SOUTH OF THE NORTHEAST CORNER OF SECTION 3, T18N-R2W.**

Located, dated and posted on the ground this 22<sup>ND</sup> day of March, 2016.

Drake Cement, LLC (Owner)

By:

Jody A. Stone, RLS (Agent)

PHOENIX, ARIZONA

2016 APR 26 P 1:3

RECEIVED  
BLM AZ STATE OFFICE

AMC 437560

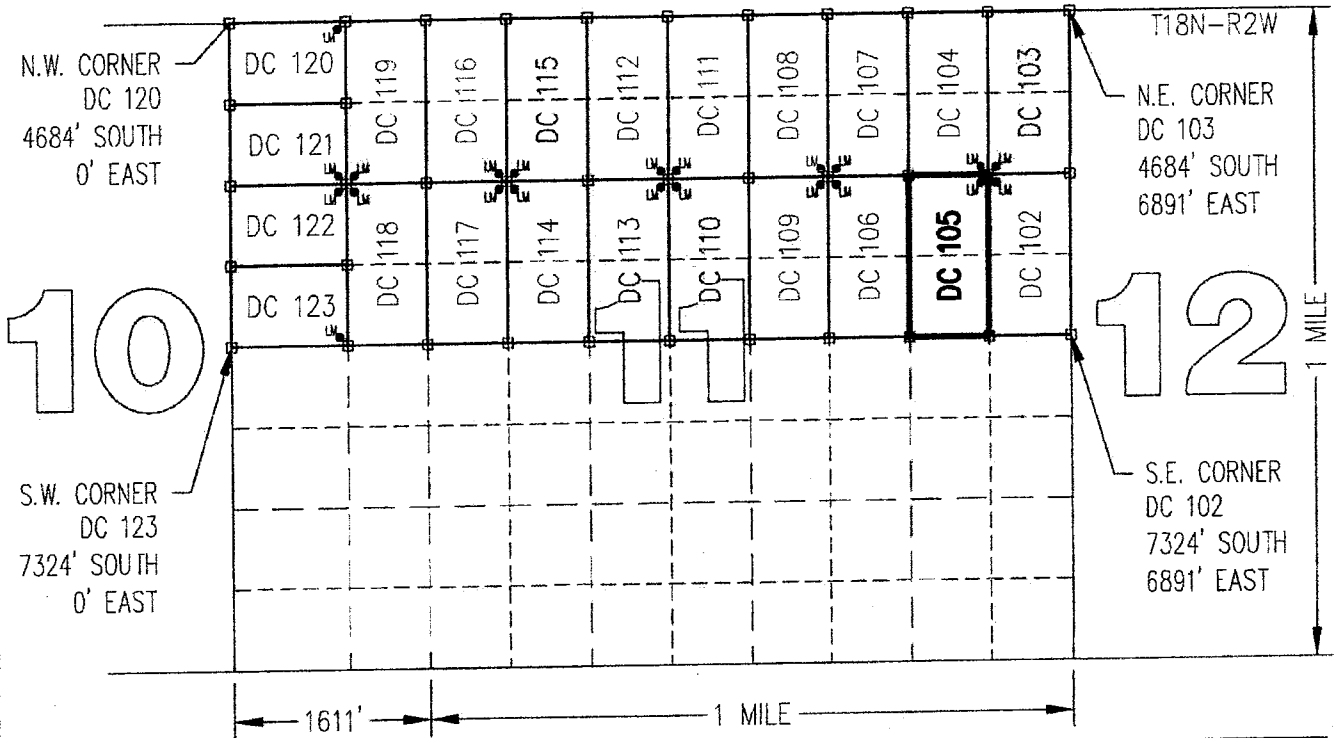

# "DC 105" PLACER MINING CLAIM A PORTION OF SECTION 11 ( UNSURVEYED )

T18N-R2W, G&SRM, YAVAPAI COUNTY, AZ  
ALL CLAIMS ARE 1320' IN LENGTH & 660' IN WIDTH  
EXCEPT:

DC 120 THROUGH DC 123 = 951' IN LENGTH & 660' IN WIDTH



SCALE 1"=1500'



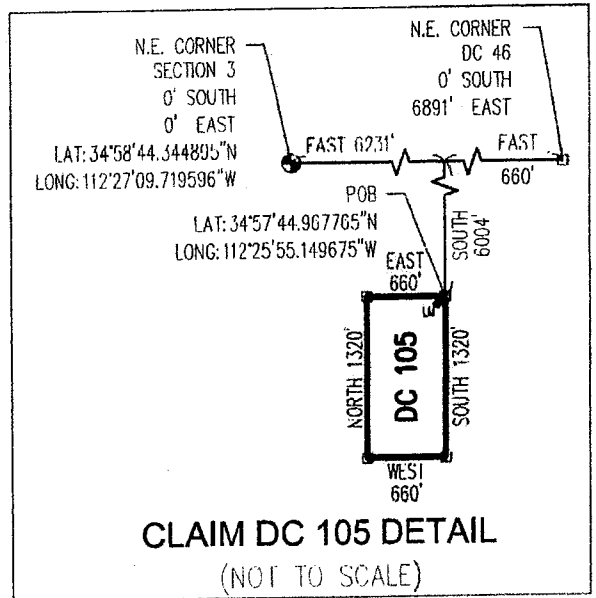
AMC 437560

CLAIM ACREAGE = 20.00 +/- ACRES

□ INDICATES CORNER OF PLACER CLAIM.  
SET 2"x2"x5' WOODEN POST (TYPICAL).

LM • INDICATES LOCATION MONUMENT. SET 2"x2"x5' WOODEN POST (INSIDE THE PLACER CLAIM) 4' by 4' FROM A CORNER POST WITH A PLASTIC BOTTLE ATTACHED CONTAINING THE LOCATION NOTICE (TYPICAL).

LOCATORS: DRAKE CEMENT, LLC  
5745 N Scottsdale Rd, Suite B-110,  
Scottsdale, AZ 85250



Return to:  
Mr. Marc A. Marra, Esq.  
Fennemore Craig, P.C.  
2394 E Camelback Rd, Suite 600  
Phoenix AZ 85016-3429


**LOCATION NOTICE FOR PLACER MINING CLAIM  
STATE OF ARIZONA, COUNTY OF YAVAPAI**

**NOTICE IS HEREBY GIVEN** that the **DC 105** Placer

Mining claim has been located by:

**DRAKE CEMENT, LLC**

whose current mailing address is: 5745 N Scottsdale Rd,  
Suite B-110, Scottsdale, AZ 85250



This Placer mining claim consists of approximately **20** acres.

The general course of this claim is **North to South** and it is situated in the Puntenney Mining District, Yavapai County, Arizona. This claim is **1320** feet in length and **660** feet in width. This claim is marked by five monuments, constructed of 2" x 2" wood posts extending 4' above the ground, one at each corner and one at the location monument for this claim.

The location monument on which this Location Notice is posted is situated within:

**Section 11 (UNSURVEYED), Township 18 North, Range 2 West**, Gila and Salt River Meridian, Yavapai County, Arizona.

The location monument is set inside the **Northeast** corner of this claim, approximately 4' **West** of the **East** line of the claim and 4' **South** of the **North** line of the claim.

This claim encompasses the following Quarter Section(s), Section(s), Township(s) and Range(s):

**A portion of Section 11 (UNSURVEYED), T18N-R2W, G&SRM, Yavapai County, Arizona, as described by metes and bounds below:**


**Commencing at the Northeast corner of Section 3, T18N-R2W (Latitude 34°58'44.344895" N, Longitude 112°27'09.719596" W), Thence East 6231 feet, Thence South 6004 feet to the Northeast corner of this Claim and the Point of Beginning (Latitude 34°57'44.967765" N, Longitude 112°25'55.149675" W), Thence South 1320 feet, Thence West 660 feet, Thence North 1320 feet, Thence East 660 feet to the Point of Beginning.**

Depicted on the attached claim map.

**THE NORTHEAST CORNER OF THIS CLAIM IS 6231'± EAST & 6004'± SOUTH OF THE NORTHEAST CORNER OF SECTION 3, T18N-R2W.**

Located, dated and posted on the ground this 22<sup>ND</sup> day of March, 2016.

Drake Cement, LLC (Owner)

By:   
Jody A. Stone, RLS (Agent)

AMC 437560

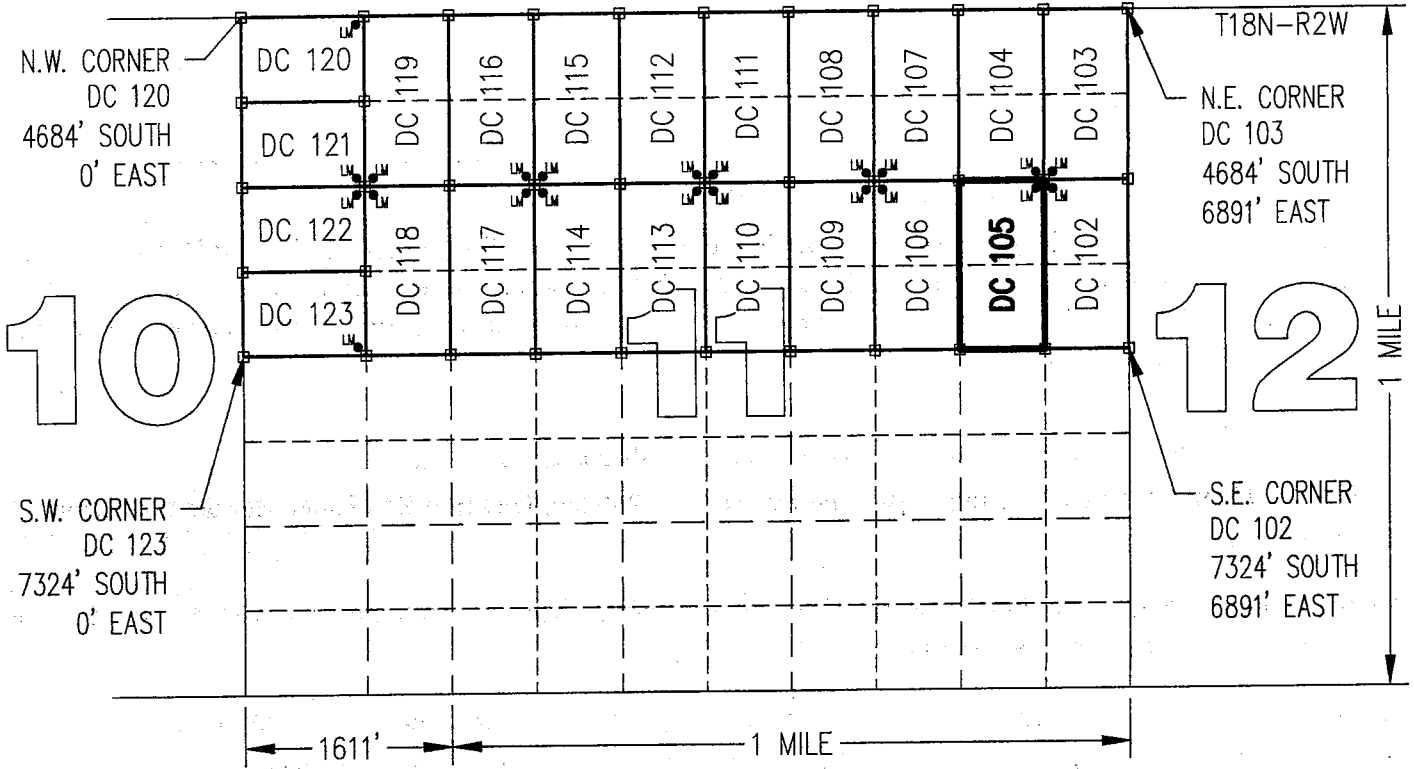
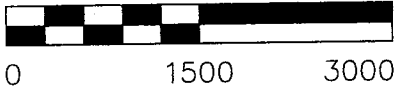
# "DC 105" PLACER MINING CLAIM A PORTION OF SECTION 11 (UNSURVEYED)

T18N-R2W, G&SRM, YAVAPAI COUNTY, AZ  
ALL CLAIMS ARE 1320' IN LENGTH & 660' IN WIDTH  
EXCEPT:

DC 120 THROUGH DC 123 = 951' IN LENGTH & 660' IN WIDTH



SCALE 1"=1500'

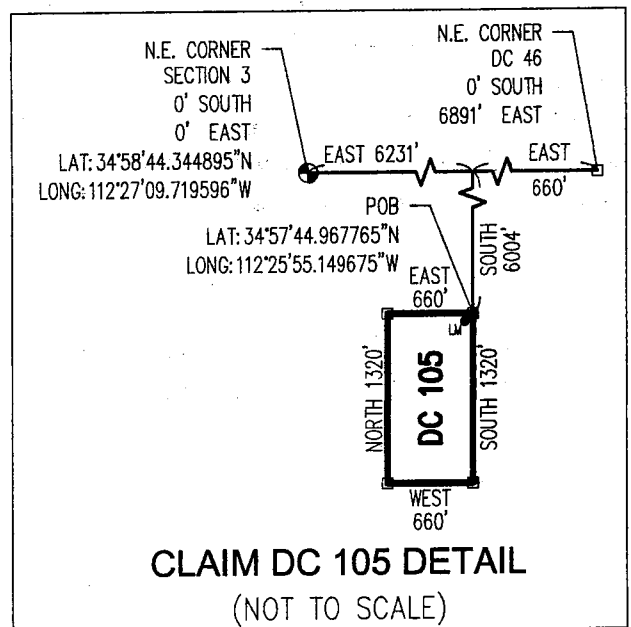


CLAIM ACREAGE = 20.00 +/- ACRES

□ INDICATES CORNER OF PLACER CLAIM.  
SET 2"x2"x5' WOODEN POST (TYPICAL).

LM • INDICATES LOCATION MONUMENT. SET 2"x2"x5' WOODEN  
POST (INSIDE THE PLACER CLAIM) 4' by 4' FROM A  
CORNER POST WITH A PLASTIC BOTTLE ATTACHED  
CONTAINING THE LOCATION NOTICE (TYPICAL).

LOCATORS: DRAKE CEMENT, LLC  
5745 N Scottsdale Rd, Suite B-110,  
Scottsdale, AZ 85250



ANCL 37560

Return to:  
Mr. Marc A. Marra, Esq.  
Fennemore Craig, P.C.  
2394 E Camelback Rd, Suite 600  
Phoenix AZ 85016-3429




**LOCATION NOTICE FOR PLACER MINING CLAIM  
STATE OF ARIZONA, COUNTY OF YAVAPAI**

**NOTICE IS HEREBY GIVEN** that the **DC 106** Placer

Mining claim has been located by:

**DRAKE CEMENT, LLC**

whose current mailing address is: 5745 N Scottsdale Rd,  
Suite B-110, Scottsdale, AZ 85250



This Placer mining claim consists of approximately **20** acres.

The general course of this claim is **North to South** and it is situated in the Puntenney Mining District, Yavapai County, Arizona. This claim is **1320** feet in length and **660** feet in width. This claim is marked by five monuments, constructed of 2" x 2" wood posts extending 4' above the ground, one at each corner and one at the location monument for this claim.

The location monument on which this Location Notice is posted is situated within:

**Section 11 (UNSURVEYED), Township 18 North, Range 2 West**, Gila and Salt River Meridian, Yavapai County, Arizona.

The location monument is set inside the **Northwest** corner of this claim, approximately 4' **East** of the **West** line of the claim and 4' **South** of the **North** line of the claim.

This claim encompasses the following Quarter Section(s), Section(s), Township(s) and Range(s):

**A portion of Section 11 (UNSURVEYED), T18N-R2W, G&SRM, Yavapai County, Arizona, as described by metes and bounds below:**

**Commencing at the Northeast corner of Section 3, T18N-R2W (Latitude 34°58'44.344895" N, Longitude 112°27'09.719596" W), Thence East 5571 feet, Thence South 6004 feet to the Northeast corner of this Claim and the Point of Beginning (Latitude 34°57'44.963654" N, Longitude 112°26'03.078021" W), Thence South 1320 feet, Thence West 660 feet, Thence North 1320 feet, Thence East 660 feet to the Point of Beginning.**


AMC 437561

Depicted on the attached claim map.

**THE NORTHEAST CORNER OF THIS CLAIM IS 5571'± EAST & 6004'± SOUTH OF THE NORTHEAST CORNER OF SECTION 3, T18N-R2W.**

Located, dated and posted on the ground this 22<sup>ND</sup> day of March, 2016.

Drake Cement, LLC (Owner)

By:   
Jody A. Stone, RLS (Agent)

PHOENIX, ARIZONA

2016 APR 26 P 1

RECEIVED  
BLM AZ STATE OFFICE

# "DC 106"

## PLACER MINING CLAIM

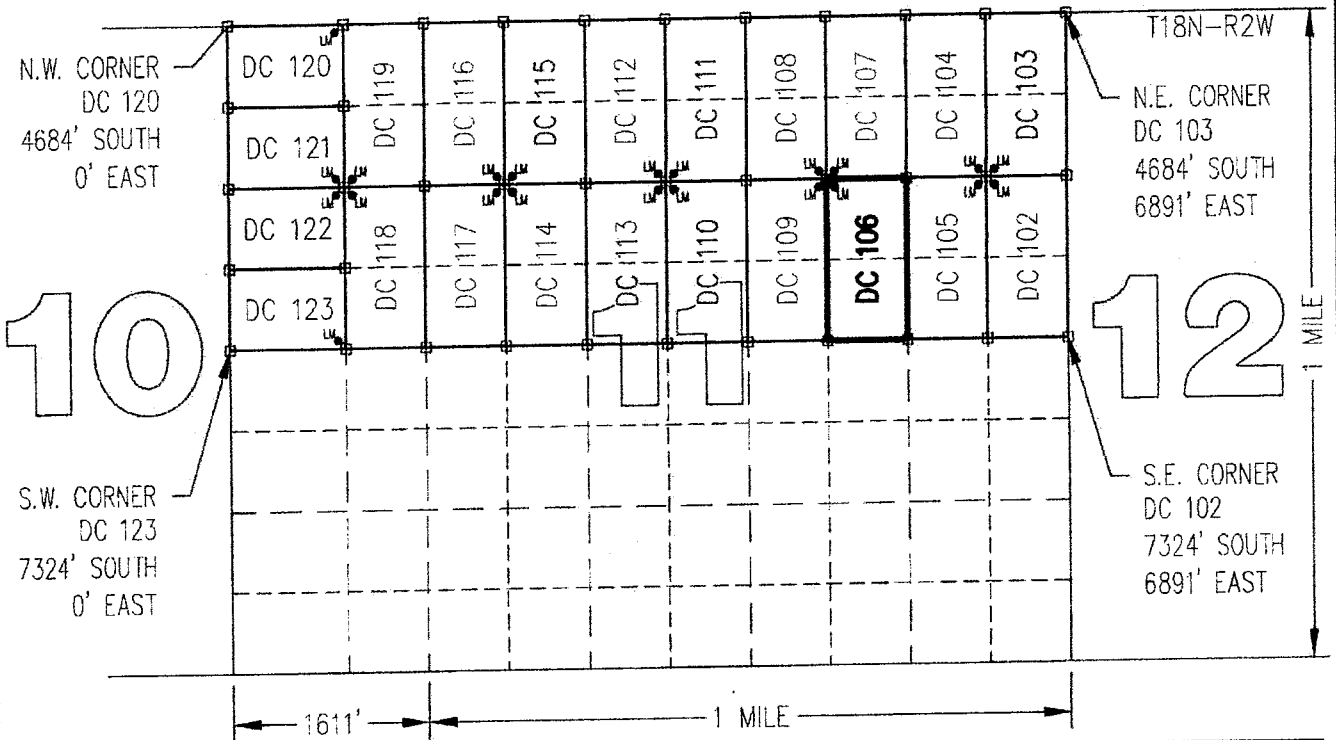

### A PORTION OF SECTION 11 (UNSURVEYED)

T18N-R2W, G&SRM, YAVAPAI COUNTY, AZ  
 ALL CLAIMS ARE 1320' IN LENGTH & 660' IN WIDTH  
 EXCEPT:

DC 120 THROUGH DC 123 = 951' IN LENGTH & 660' IN WIDTH



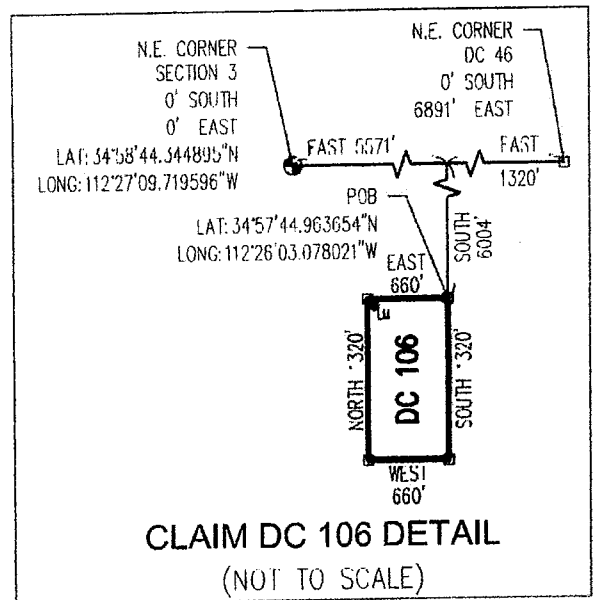
SCALE 1"=1500'



CLAIM ACREAGE = 20.00 +/- ACRES

- INDICATES CORNER OF PLACER CLAIM. SET 2"x2"x5' WOODEN POST (TYPICAL).
- LM • INDICATES LOCATION MONUMENT. SET 2"x2"x5' WOODEN POST (INSIDE THE PLACER CLAIM) 4' by 4' FROM A CORNER POST WITH A PLASTIC BOTTLE ATTACHED CONTAINING THE LOCATION NOTICE (TYPICAL).

LOCATORS: DRAKE CEMENT, LLC  
 5745 N Scottsdale Rd, Suite B-110,  
 Scottsdale, AZ 85250



ANCU37561



Return to:  
Mr. Marc A. Marra, Esq.  
Fennemore Craig, P.C.  
2394 E Camelback Rd, Suite 600  
Phoenix AZ 85016-3429


**LOCATION NOTICE FOR PLACER MINING CLAIM  
STATE OF ARIZONA, COUNTY OF YAVAPAI**

**NOTICE IS HEREBY GIVEN** that the **DC 106** Placer

Mining claim has been located by:

**DRAKE CEMENT, LLC**

whose current mailing address is: 5745 N Scottsdale Rd,  
Suite B-110, Scottsdale, AZ 85250



This Placer mining claim consists of approximately **20** acres.

The general course of this claim is **North to South** and it is situated in the Puntteney Mining District, Yavapai County, Arizona. This claim is **1320** feet in length and **660** feet in width. This claim is marked by five monuments, constructed of 2" x 2" wood posts extending 4' above the ground, one at each corner and one at the location monument for this claim.

The location monument on which this Location Notice is posted is situated within:

**Section 11 (UNSURVEYED), Township 18 North, Range 2 West**, Gila and Salt River Meridian, Yavapai County, Arizona.

The location monument is set inside the **Northwest** corner of this claim, approximately 4' **East** of the **West** line of the claim and 4' **South** of the **North** line of the claim.

This claim encompasses the following Quarter Section(s), Section(s), Township(s) and Range(s):

**A portion of Section 11 (UNSURVEYED), T18N-R2W, G&SRM, Yavapai County, Arizona, as described by metes and bounds below:**


**Commencing at the Northeast corner of Section 3, T18N-R2W (Latitude 34°58'44.344895" N, Longitude 112°27'09.719596" W), Thence East 5571 feet, Thence South 6004 feet to the Northeast corner of this Claim and the Point of Beginning (Latitude 34°57'44.963654" N, Longitude 112°26'03.078021" W), Thence South 1320 feet, Thence West 660 feet, Thence North 1320 feet, Thence East 660 feet to the Point of Beginning.**

Depicted on the attached claim map.

**THE NORTHEAST CORNER OF THIS CLAIM IS 5571'± EAST & 6004'± SOUTH OF THE NORTHEAST CORNER OF SECTION 3, T18N-R2W.**

Located, dated and posted on the ground this 22<sup>ND</sup> day of March, 2016.

Drake Cement, LLC (Owner)

By:   
Jody A. Stone, RLS (Agent)

AMC 437561

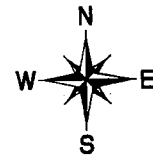
# "DC 106"

## PLACER MINING CLAIM

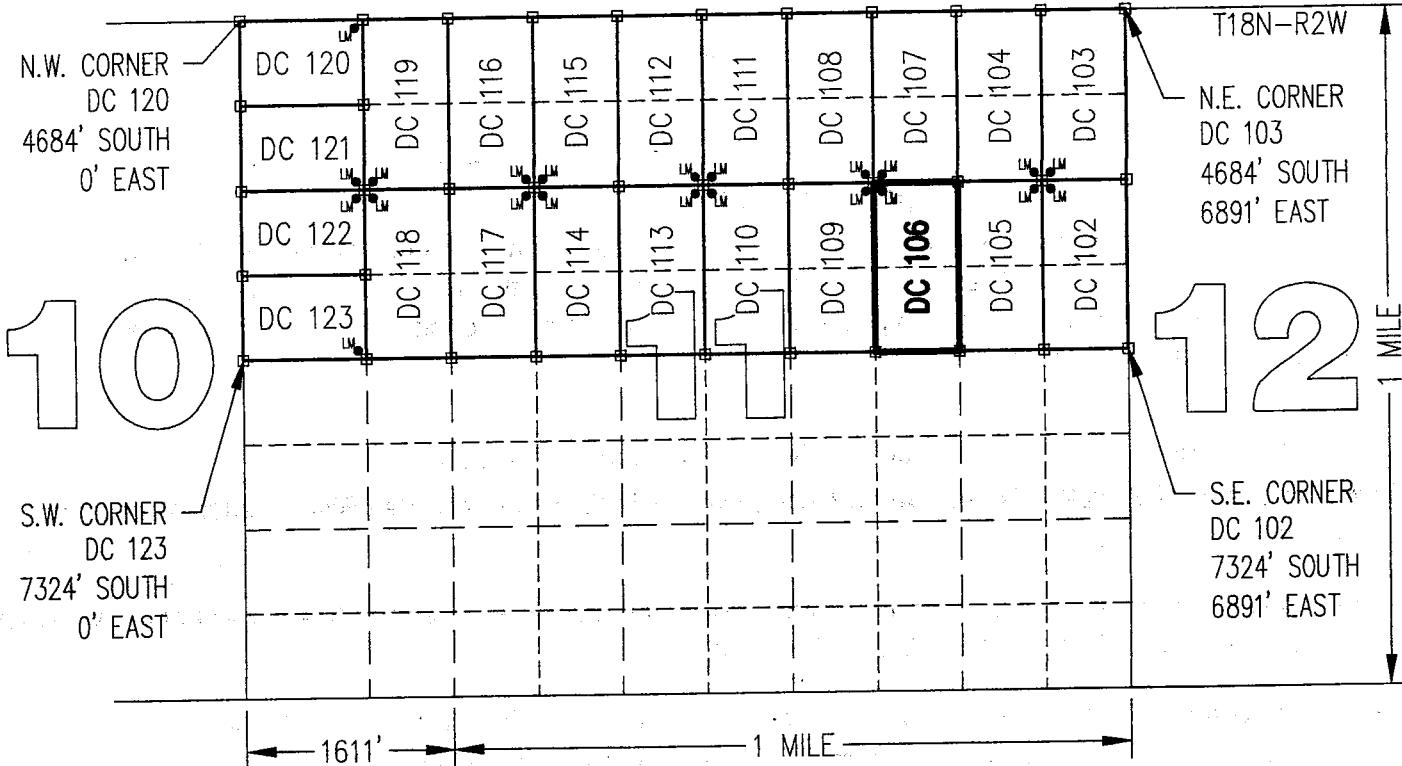
### A PORTION OF SECTION 11 ( UNSURVEYED )

T18N-R2W, G&SRM, YAVAPAI COUNTY, AZ  
 ALL CLAIMS ARE 1320' IN LENGTH & 660' IN WIDTH  
 EXCEPT:

DC 120 THROUGH DC 123 = 951' IN LENGTH & 660' IN WIDTH



SCALE 1"=1500'

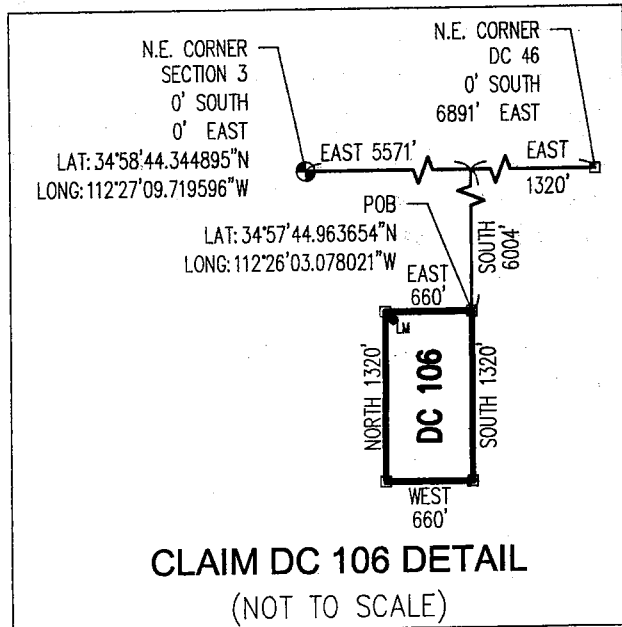


CLAIM ACREAGE = 20.00 +/- ACRES

□ INDICATES CORNER OF PLACER CLAIM.  
 SET 2"x2"x5' WOODEN POST (TYPICAL).

LM • INDICATES LOCATION MONUMENT. SET 2"x2"x5' WOODEN POST (INSIDE THE PLACER CLAIM) 4' by 4' FROM A CORNER POST WITH A PLASTIC BOTTLE ATTACHED CONTAINING THE LOCATION NOTICE (TYPICAL).

LOCATORS: DRAKE CEMENT, LLC  
 5745 N Scottsdale Rd, Suite B-110,  
 Scottsdale, AZ 85250




AHC437561

Return to:  
Mr. Marc A. Marra, Esq.  
Fennemore Craig, P.C.  
2394 E Camelback Rd, Suite 600  
Phoenix AZ 85016-3429



**LOCATION NOTICE FOR PLACER MINING CLAIM  
STATE OF ARIZONA, COUNTY OF YAVAPAI**

**NOTICE IS HEREBY GIVEN** that the **DC 107 Placer**  
Mining claim has been located by:  
**DRAKE CEMENT, LLC**  
whose current mailing address is: 5745 N Scottsdale Rd,  
Suite B-110, Scottsdale, AZ 85250



This Placer mining claim consists of approximately **20** acres.

The general course of this claim is **North to South** and it is situated in the Puntteney Mining District, Yavapai County, Arizona. This claim is **1320** feet in length and **660** feet in width. This claim is marked by five monuments, constructed of 2" x 2" wood posts extending 4' above the ground, one at each corner and one at the location monument for this claim.

The location monument on which this Location Notice is posted is situated within:

**Section 11 (UNSURVEYED), Township 18 North, Range 2 West**, Gila and Salt River Meridian, Yavapai County, Arizona.

The location monument is set inside the **Southwest** corner of this claim, approximately 4' **East** of the **West** line of the claim and 4' **North** of the **South** line of the claim.

This claim encompasses the following Quarter Section(s), Section(s), Township(s) and Range(s):

**A portion of Section 11 (UNSURVEYED), T18N-R2W, G&SRM, Yavapai County, Arizona, as described by metes and bounds below:**

**Commencing at the Northeast corner of Section 3, T18N-R2W (Latitude 34°58'44.344895" N, Longitude 112°27'09.719596" W), Thence East 5571 feet, Thence South 4684 feet to the Northeast corner of this Claim and the Point of Beginning (Latitude 34°57'58.001159" N, Longitude 112°26'03.016843" W), Thence South 1320 feet, Thence West 660 feet, Thence North 1320 feet, Thence East 660 feet to the Point of Beginning.**

Depicted on the attached claim map.

**THE NORTHEAST CORNER OF THIS CLAIM IS 5571'± EAST & 4684'± SOUTH OF THE NORTHEAST CORNER OF SECTION 3, T18N-R2W.**

Located, dated and posted on the ground this 22<sup>ND</sup> day of March, 2016.

Drake Cement, LLC (Owner)

By:

Jody A. Stone, RLS (Agent)

PHOENIX, ARIZONA

2016 APR 26 P 1:35

RECEIVED  
BLM AZ STATE OFFICE

AMC 437562

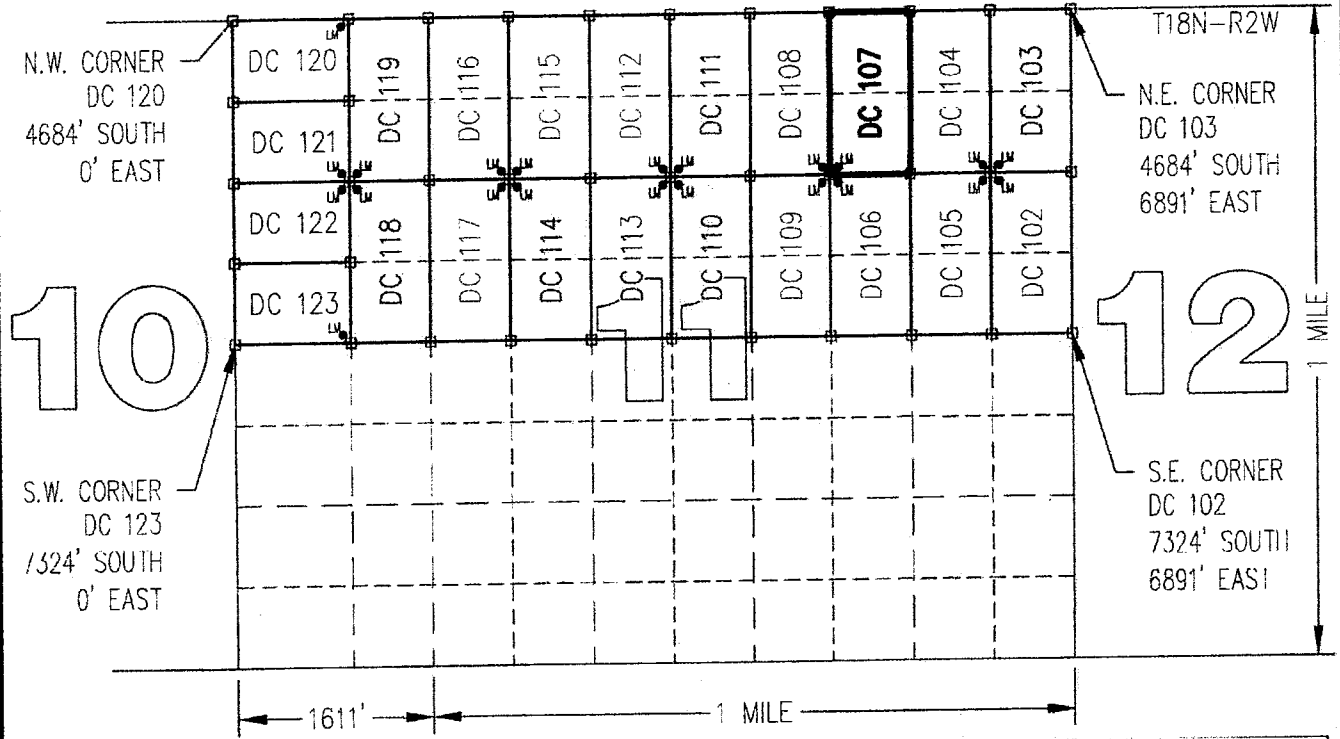

**"DC 107"**  
**PLACER MINING CLAIM**  
**A PORTION OF SECTION 11 ( UNSURVEYED )**

T18N-R2W, G&SRM, YAVAPAI COUNTY, AZ  
 ALL CLAIMS ARE 1320' IN LENGTH & 660' IN WIDTH  
 EXCEPT:

DC 120 THROUGH DC 123 = 951' IN LENGTH & 660' IN WIDTH



SCALE 1"=1500'



10

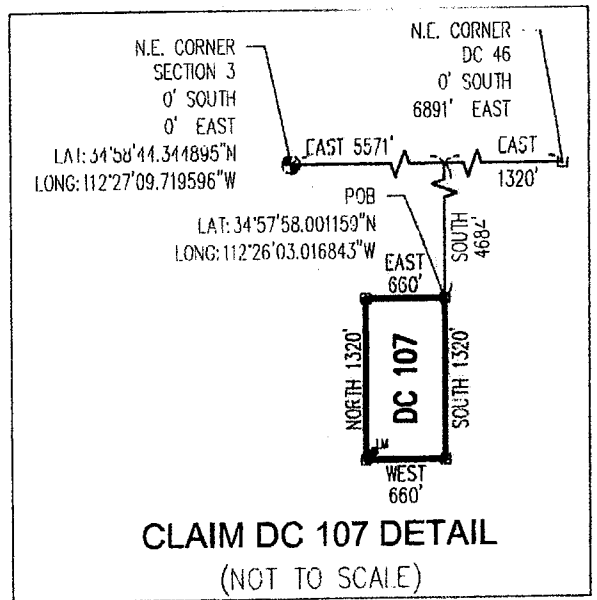
12

ANCH 31562

CLAIM ACREAGE = 20.00 +/- ACRES

- INDICATES CORNER OF PLACER CLAIM. SET 2"x2"x5' WOODEN POST (TYPICAL).
- LM • INDICATES LOCATION MONUMENT. SET 2"x2"x5' WOODEN POST (INSIDE THE PLACER CLAIM) 4' by 4' FROM A CORNER POST WITH A PLASTIC BOTTLE ATTACHED CONTAINING THE LOCATION NOTICE (TYPICAL).

LOCATORS: DRAKE CEMENT, LLC  
 5745 N Scottsdale Rd, Suite B-110,  
 Scottsdale, AZ 85250



**CLAIM DC 107 DETAIL**  
 (NOT TO SCALE)

Return to:  
Mr. Marc A. Marra, Esq.  
Fennemore Craig, P.C.  
2394 E Camelback Rd, Suite 600  
Phoenix AZ 85016-3429

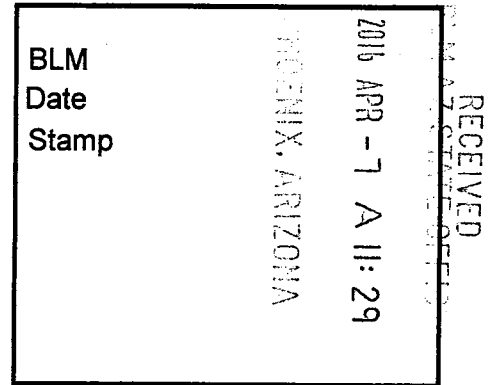
**LOCATION NOTICE FOR PLACER MINING CLAIM  
STATE OF ARIZONA, COUNTY OF YAVAPAI**

**NOTICE IS HEREBY GIVEN** that the **DC 107** Placer

Mining claim has been located by:

**DRAKE CEMENT, LLC**

whose current mailing address is: 5745 N Scottsdale Rd,  
Suite B-110, Scottsdale, AZ 85250



This Placer mining claim consists of approximately **20** acres.

The general course of this claim is **North to South** and it is situated in the Puntenney Mining District, Yavapai County, Arizona. This claim is **1320** feet in length and **660** feet in width. This claim is marked by five monuments, constructed of 2" x 2" wood posts extending 4' above the ground, one at each corner and one at the location monument for this claim.

The location monument on which this Location Notice is posted is situated within:

**Section 11 (UNSURVEYED), Township 18 North, Range 2 West**, Gila and Salt River Meridian, Yavapai County, Arizona.

The location monument is set inside the **Southwest** corner of this claim, approximately 4' **East** of the **West** line of the claim and 4' **North** of the **South** line of the claim.

This claim encompasses the following Quarter Section(s), Section(s), Township(s) and Range(s):

**A portion of Section 11 (UNSURVEYED), T18N-R2W, G&SRM, Yavapai County, Arizona, as described by metes and bounds below:**


**Commencing at the Northeast corner of Section 3, T18N-R2W (Latitude 34°58'44.344895" N, Longitude 112°27'09.719596" W), Thence East 5571 feet, Thence South 4684 feet to the Northeast corner of this Claim and the Point of Beginning (Latitude 34°57'58.001159" N, Longitude 112°26'03.016843" W), Thence South 1320 feet, Thence West 660 feet, Thence North 1320 feet, Thence East 660 feet to the Point of Beginning.**

Depicted on the attached claim map.

**THE NORTHEAST CORNER OF THIS CLAIM IS 5571'± EAST & 4684'± SOUTH OF THE NORTHEAST CORNER OF SECTION 3, T18N-R2W.**

Located, dated and posted on the ground this 22<sup>ND</sup> day of March, 2016.

Drake Cement, LLC (Owner)

By:   
Jody A. Stone, RLS (Agent)

AMC 437562

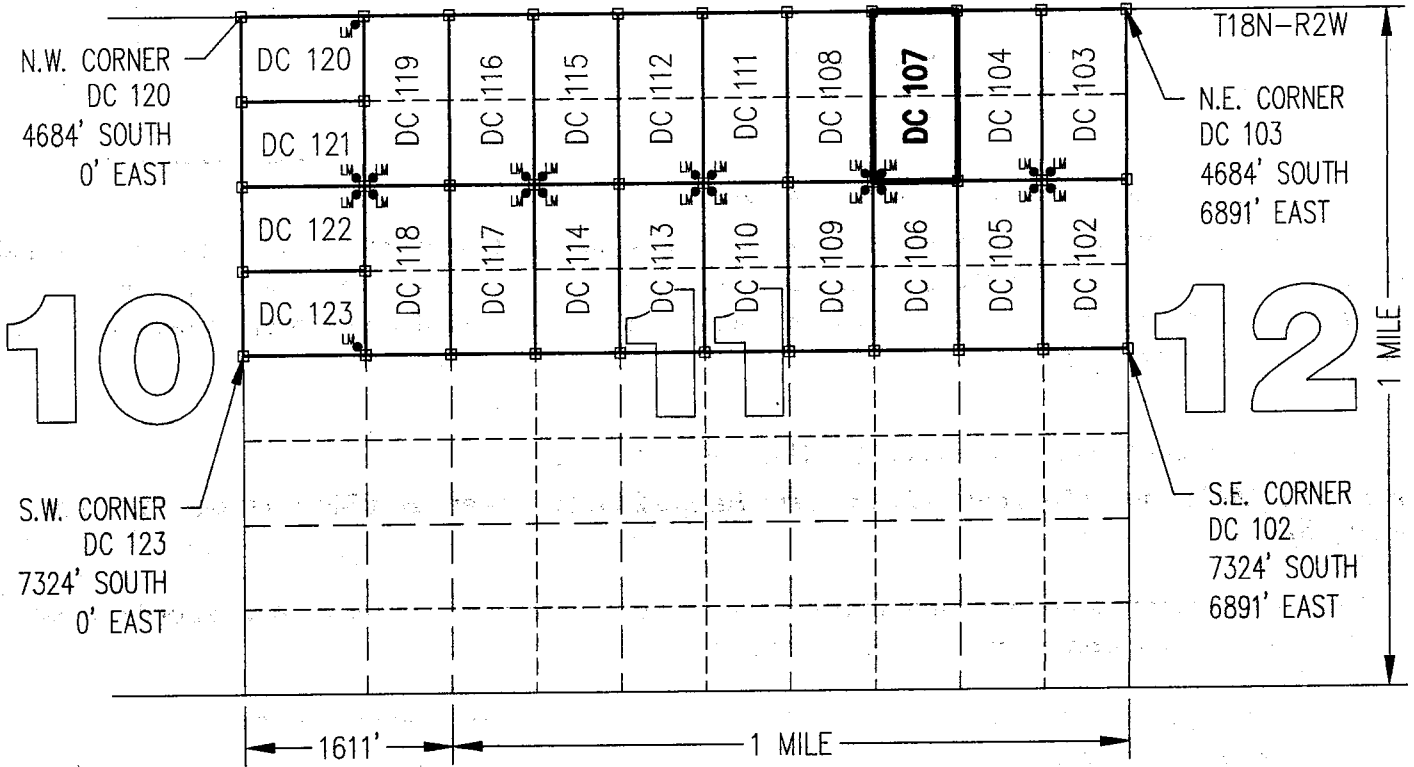

# "DC 107" PLACER MINING CLAIM A PORTION OF SECTION 11 (UNSURVEYED)

T18N-R2W, G&SRM, YAVAPAI COUNTY, AZ  
ALL CLAIMS ARE 1320' IN LENGTH & 660' IN WIDTH  
EXCEPT:

DC 120 THROUGH DC 123 = 951' IN LENGTH & 660' IN WIDTH



SCALE 1"=1500'



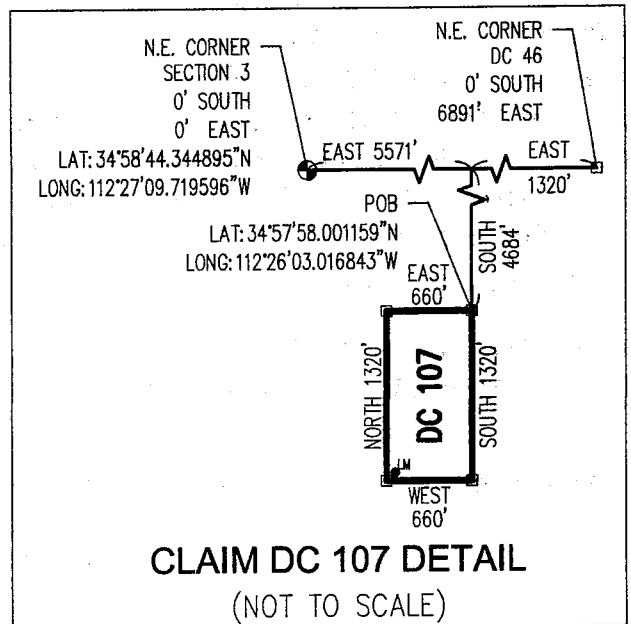
AN04375621

CLAIM ACREAGE = 20.00 +/- ACRES

□ INDICATES CORNER OF PLACER CLAIM.  
SET 2"x2"x5' WOODEN POST (TYPICAL).

LM • INDICATES LOCATION MONUMENT. SET 2"x2"x5' WOODEN  
POST (INSIDE THE PLACER CLAIM) 4' by 4' FROM A  
CORNER POST WITH A PLASTIC BOTTLE ATTACHED  
CONTAINING THE LOCATION NOTICE (TYPICAL).

LOCATORS: DRAKE CEMENT, LLC  
5745 N Scottsdale Rd, Suite B-110,  
Scottsdale, AZ 85250




**CLAIM DC 107 DETAIL**  
(NOT TO SCALE)

Return to:  
Mr. Marc A. Marra, Esq.  
Fennemore Craig, P.C.  
2394 E Camelback Rd, Suite 600  
Phoenix AZ 85016-3429



**LOCATION NOTICE FOR PLACER MINING CLAIM  
STATE OF ARIZONA, COUNTY OF YAVAPAI**

**NOTICE IS HEREBY GIVEN** that the **DC 108** Placer Mining claim has been located by:  
**DRAKE CEMENT, LLC**  
whose current mailing address is: 5745 N Scottsdale Rd,  
Suite B-110, Scottsdale, AZ 85250



RECEIVED  
APR 13 2016

This Placer mining claim consists of approximately **20** acres.

The general course of this claim is **North to South** and it is situated in the Puntteney Mining District, Yavapai County, Arizona. This claim is **1320** feet in length and **660** feet in width. This claim is marked by five monuments, constructed of 2" x 2" wood posts extending 4' above the ground, one at each corner and one at the location monument for this claim.

The location monument on which this Location Notice is posted is situated within:

**Section 11 (UNSURVEYED), Township 18 North, Range 2 West**, Gila and Salt River Meridian, Yavapai County, Arizona.

The location monument is set inside the **Southeast** corner of this claim, approximately 4' **West** of the **East** line of the claim and 4' **North** of the **South** line of the claim.

This claim encompasses the following Quarter Section(s), Section(s), Township(s) and Range(s):

**A portion of Section 11 (UNSURVEYED), T18N-R2W, G&SRM, Yavapai County, Arizona, as described by metes and bounds below:**


**Commencing at the Northeast corner of Section 3, T18N-R2W (Latitude 34°58'44.344895" N, Longitude 112°27'09.719596" W), Thence East 4911 feet, Thence South 4684 feet to the Northeast corner of this Claim and the Point of Beginning (Latitude 34°57'57.996951" N, Longitude 112°26'10.945537" W), Thence South 1320 feet, Thence West 660 feet, Thence North 1320 feet, Thence East 660 feet to the Point of Beginning.**

Depicted on the attached claim map.

**THE NORTHEAST CORNER OF THIS CLAIM IS 4911'± EAST & 4684'± SOUTH OF THE NORTHEAST CORNER OF SECTION 3, T18N-R2W.**

Located, dated and posted on the ground this 22<sup>nd</sup> day of March, 2016.

Drake Cement, LLC (Owner)

By:   
Judy A. Stone, RLS (Agent)

RECEIVED  
BLM AZ STATE OFFICE  
2016 APR 26 P 1:11  
PHOENIX, ARIZONA

AMC437563

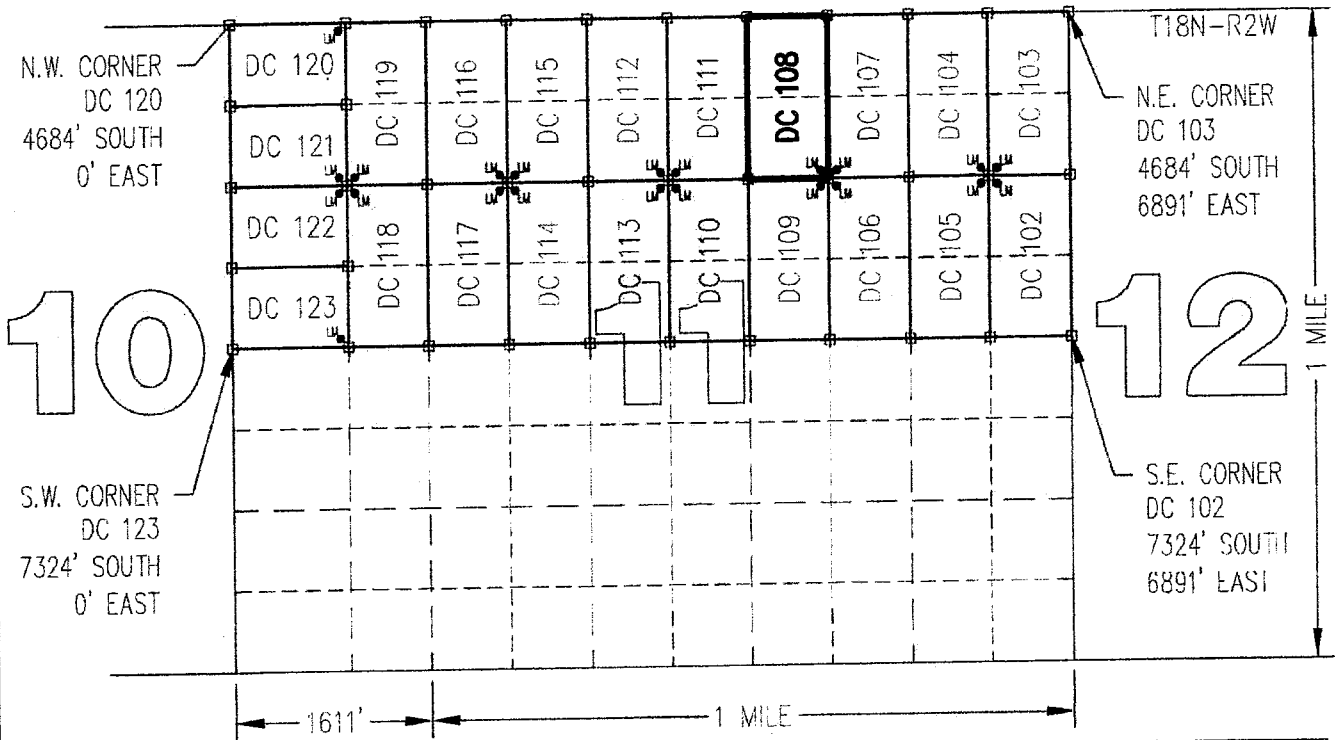

# "DC 108" PLACER MINING CLAIM A PORTION OF SECTION 11 ( UNSURVEYED )

T18N-R2W, G&SRM, YAVAPAI COUNTY, AZ  
ALL CLAIMS ARE 1320' IN LENGTH & 660' IN WIDTH  
EXCEPT:

DC 120 THROUGH DC 123 = 951' IN LENGTH & 660' IN WIDTH



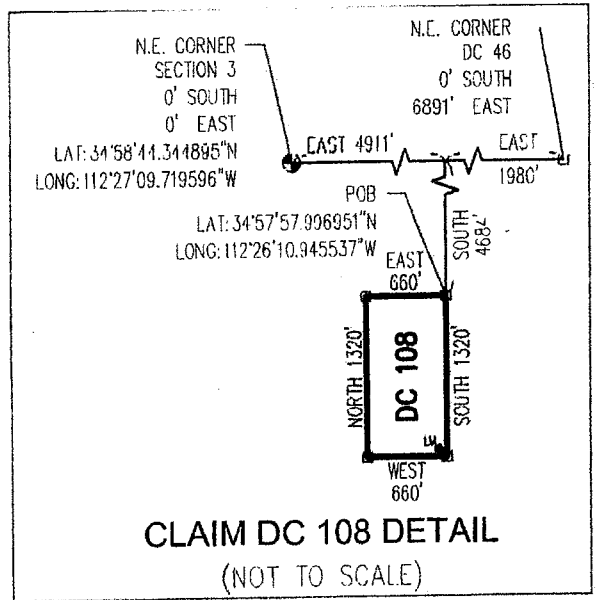
SCALE 1"=1500'



CLAIM ACREAGE = 20.00 +/- ACRES

- INDICATES CORNER OF PLACER CLAIM.  
SET 2"x2"x5' WOODEN POST (TYPICAL).
- LM • INDICATES LOCATION MONUMENT. SET 2"x2"x5' WOODEN POST (INSIDE THE PLACER CLAIM) 4' by 4' FROM A CORNER POST WITH A PLASTIC BOTTLE ATTACHED CONTAINING THE LOCATION NOTICE (TYPICAL).

LOCATORS: DRAKE CEMENT, LLC  
5745 N Scottsdale Rd, Suite B-110,  
Scottsdale, AZ 85250



ANCH 37563



Return to:  
Mr. Marc A. Marra, Esq.  
Fennemore Craig, P.C.  
2394 E Camelback Rd, Suite 600  
Phoenix AZ 85016-3429


**LOCATION NOTICE FOR PLACER MINING CLAIM  
STATE OF ARIZONA, COUNTY OF YAVAPAI**

**NOTICE IS HEREBY GIVEN** that the **DC 108** Placer

Mining claim has been located by:

**DRAKE CEMENT, LLC**

whose current mailing address is: 5745 N Scottsdale Rd,  
Suite B-110, Scottsdale, AZ 85250



This Placer mining claim consists of approximately **20** acres.

The general course of this claim is **North to South** and it is situated in the Puntenney Mining District, Yavapai County, Arizona. This claim is **1320** feet in length and **660** feet in width. This claim is marked by five monuments, constructed of 2" x 2" wood posts extending 4' above the ground, one at each corner and one at the location monument for this claim.

The location monument on which this Location Notice is posted is situated within:

**Section 11 (UNSURVEYED), Township 18 North, Range 2 West**, Gila and Salt River Meridian, Yavapai County, Arizona.

The location monument is set inside the **Southeast** corner of this claim, approximately 4' **West** of the **East** line of the claim and 4' **North** of the **South** line of the claim.

This claim encompasses the following Quarter Section(s), Section(s), Township(s) and Range(s):

**A portion of Section 11 (UNSURVEYED), T18N-R2W, G&SRM, Yavapai County, Arizona, as described by metes and bounds below:**


**Commencing at the Northeast corner of Section 3, T18N-R2W (Latitude 34°58'44.344895" N, Longitude 112°27'09.719596" W), Thence East 4911 feet, Thence South 4684 feet to the Northeast corner of this Claim and the Point of Beginning (Latitude 34°57'57.996951" N, Longitude 112°26'10.945537" W), Thence South 1320 feet, Thence West 660 feet, Thence North 1320 feet, Thence East 660 feet to the Point of Beginning.**

Depicted on the attached claim map.

**THE NORTHEAST CORNER OF THIS CLAIM IS 4911'± EAST & 4684'± SOUTH OF THE NORTHEAST CORNER OF SECTION 3, T18N-R2W.**

Located, dated and posted on the ground this 22<sup>ND</sup> day of March, 2016.

Drake Cement, LLC (Owner)

By:   
Judy A. Stone, RLS (Agent)

AMC4375631

# "DC 108"

## PLACER MINING CLAIM

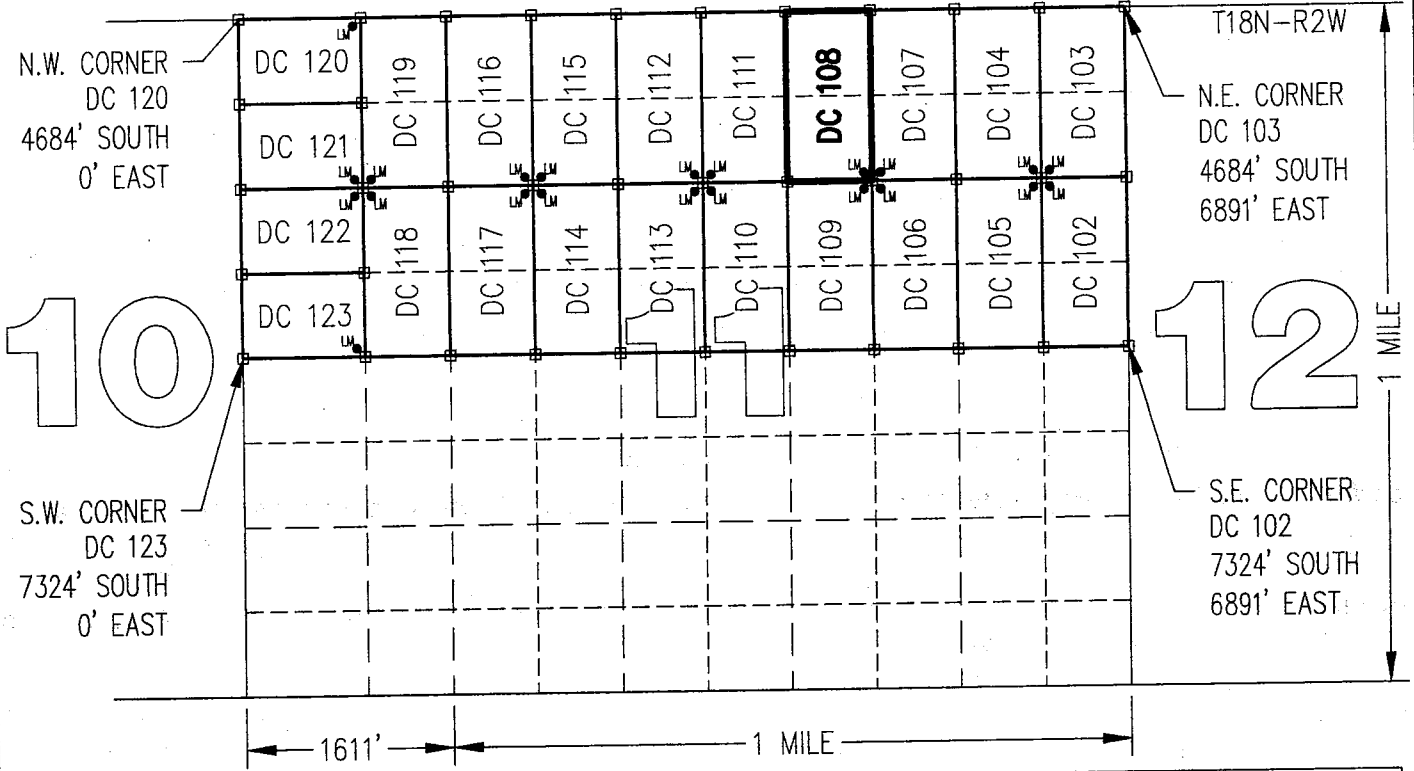
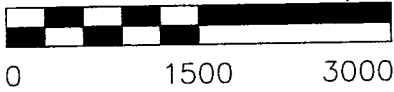
### A PORTION OF SECTION 11 ( UNSURVEYED )

T18N-R2W, G&SRM, YAVAPAI COUNTY, AZ  
 ALL CLAIMS ARE 1320' IN LENGTH & 660' IN WIDTH  
 EXCEPT:

DC 120 THROUGH DC 123 = 951' IN LENGTH & 660' IN WIDTH



SCALE 1"=1500'

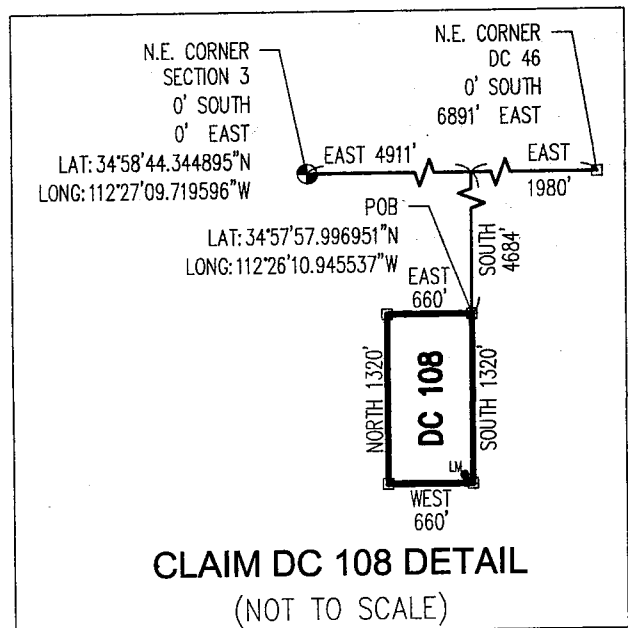


CLAIM ACREAGE = 20.00 +/- ACRES

□ INDICATES CORNER OF PLACER CLAIM.  
 SET 2"x2"x5' WOODEN POST (TYPICAL).

LM • INDICATES LOCATION MONUMENT. SET 2"x2"x5' WOODEN POST (INSIDE THE PLACER CLAIM) 4' by 4' FROM A CORNER POST WITH A PLASTIC BOTTLE ATTACHED CONTAINING THE LOCATION NOTICE (TYPICAL).

LOCATORS: DRAKE CEMENT, LLC  
 5745 N Scottsdale Rd, Suite B-110,  
 Scottsdale, AZ 85250




ANCL37563

Return to:  
Mr. Marc A. Marra, Esq.  
Fennemore Craig, P.C.  
2394 E Camelback Rd, Suite 600  
Phoenix AZ 85016-3429



**LOCATION NOTICE FOR PLACER MINING CLAIM  
STATE OF ARIZONA, COUNTY OF YAVAPAI**

**NOTICE IS HEREBY GIVEN** that the **DC 109** Placer Mining claim has been located by:  
**DRAKE CEMENT, LLC**  
whose current mailing address is: 5745 N Scottsdale Rd,  
Suite B-110, Scottsdale, AZ 85250



This Placer mining claim consists of approximately **20** acres.

The general course of this claim is **North to South** and it is situated in the Puntenney Mining District, Yavapai County, Arizona. This claim is **1320** feet in length and **660** feet in width. This claim is marked by five monuments, constructed of 2" x 2" wood posts extending 4' above the ground, one at each corner and one at the location monument for this claim.

The location monument on which this Location Notice is posted is situated within:

**Section 11 (UNSURVEYED), Township 18 North, Range 2 West**, Gila and Salt River Meridian, Yavapai County, Arizona.

The location monument is set inside the **Northeast** corner of this claim, approximately 4' **West** of the **East** line of the claim and 4' **South** of the **North** line of the claim.

This claim encompasses the following Quarter Section(s), Section(s), Township(s) and Range(s):

**A portion of Section 11 (UNSURVEYED), T18N-R2W, G&SRM, Yavapai County, Arizona, as described by metes and bounds below:**


**Commencing at the Northeast corner of Section 3, T18N-R2W (Latitude 34°58'44.344895" N, Longitude 112°27'09.719596" W), Thence East 4911 feet, Thence South 6004 feet to the Northeast corner of this Claim and the Point of Beginning (Latitude 34°57'44.959417" N, Longitude 112°26'11.006366" W), Thence South 1320 feet, Thence West 660 feet, Thence North 1320 feet, Thence East 660 feet to the Point of Beginning.**

Depicted on the attached claim map.

**THE NORTHEAST CORNER OF THIS CLAIM IS 4911'± EAST & 6004'± SOUTH OF THE NORTHEAST CORNER OF SECTION 3, T18N-R2W.**

Located, dated and posted on the ground this 22<sup>nd</sup> day of March, 2016.

Drake Cement, LLC (Owner)

By:   
Jody A. Stone, RLS (Agent)

RECEIVED  
BLM AZ STATE OFFICE  
PHOENIX, ARIZONA  
2016 APR 26 P 1

AMC437564

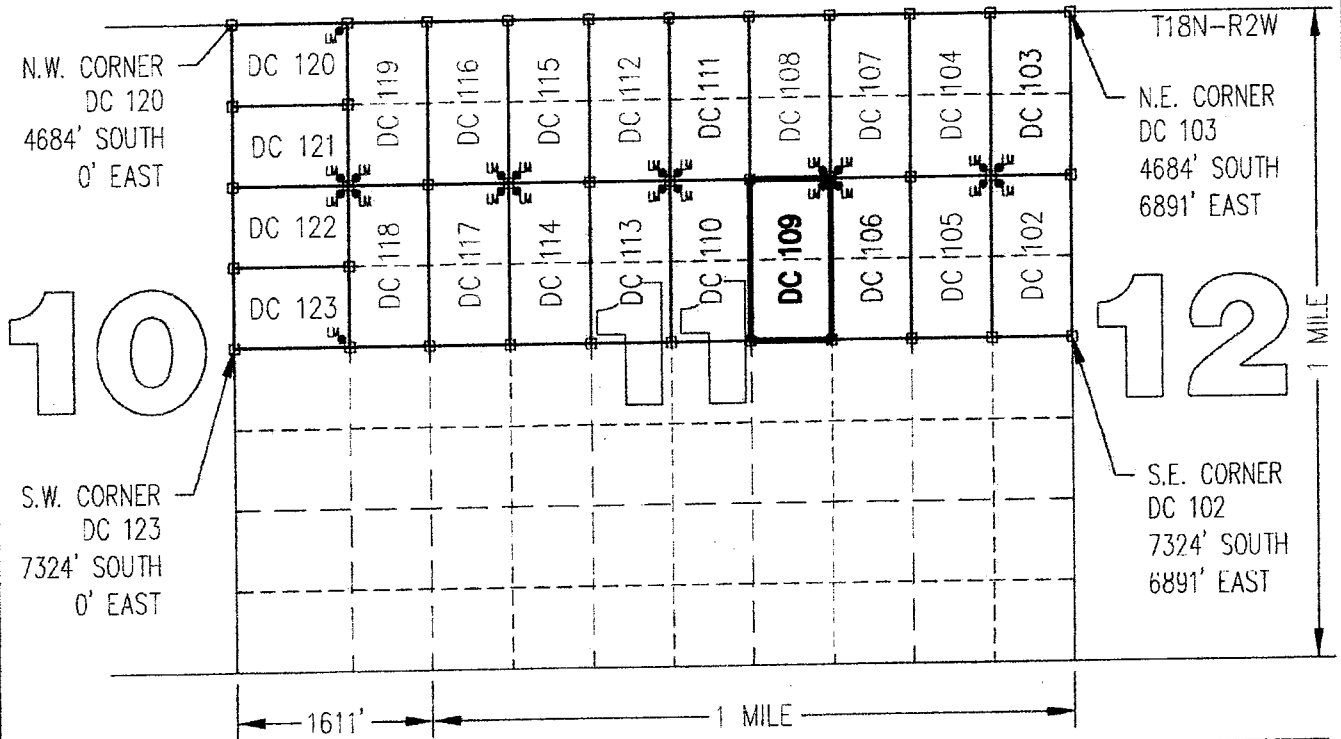

**"DC 109"**  
**PLACER MINING CLAIM**  
**A PORTION OF SECTION 11 (UNSURVEYED)**

T18N-R2W, G&SRM, YAVAPAI COUNTY, AZ  
 ALL CLAIMS ARE 1320' IN LENGTH & 660' IN WIDTH  
 EXCEPT:

DC 120 THROUGH DC 123 = 951' IN LENGTH & 660' IN WIDTH



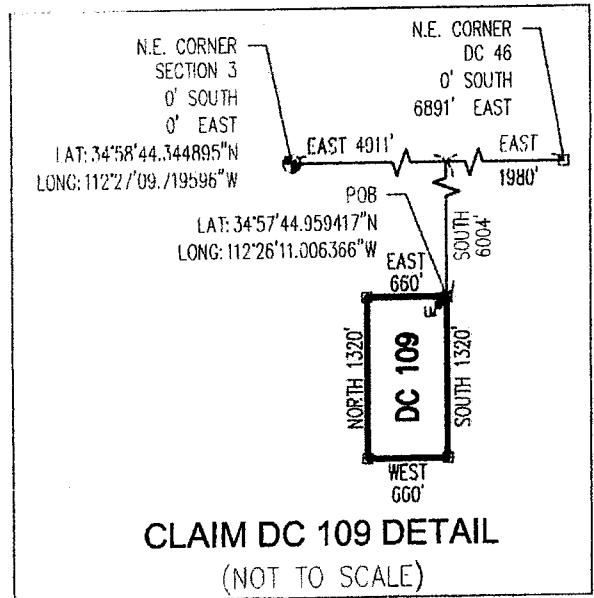
SCALE 1"=1500'



CLAIM ACRFAGF = 20.00 +/- ACRES

- INDICATES CORNER OF PLACER CLAIM. SET 2"x2"x5' WOODEN POST (TYPICAL).
- LM • INDICATES LOCATION MONUMENT. SET 2"x2"x5' WOODEN POST (INSIDE THE PLACER CLAIM) 4' by 4' FROM A CORNER POST WITH A PLASTIC BOTTLE ATTACHED CONTAINING THE LOCATION NOTICE (TYPICAL).

LOCATORS: DRAKE CEMENT, LLC  
 5745 N Scottsdale Rd, Suite B-110,  
 Scottsdale, AZ 85250




ANCH 37564

Return to:  
Mr. Marc A. Marra, Esq.  
Fennemore Craig, P.C.  
2394 E Camelback Rd, Suite 600  
Phoenix AZ 85016-3429

**LOCATION NOTICE FOR PLACER MINING CLAIM  
STATE OF ARIZONA, COUNTY OF YAVAPAI**

**NOTICE IS HEREBY GIVEN** that the **DC 109** Placer  
Mining claim has been located by:  
**DRAKE CEMENT, LLC**

whose current mailing address is: 5745 N Scottsdale Rd,  
Suite B-110, Scottsdale, AZ 85250



This Placer mining claim consists of approximately **20** acres.

The general course of this claim is **North to South** and it is situated in the Puntenney Mining District, Yavapai County, Arizona. This claim is **1320** feet in length and **660** feet in width. This claim is marked by five monuments, constructed of 2" x 2" wood posts extending 4' above the ground, one at each corner and one at the location monument for this claim.

The location monument on which this Location Notice is posted is situated within:

**Section 11 (UNSURVEYED), Township 18 North, Range 2 West**, Gila and Salt River Meridian, Yavapai County, Arizona.

The location monument is set inside the **Northeast** corner of this claim, approximately 4' **West** of the **East** line of the claim and 4' **South** of the **North** line of the claim.

This claim encompasses the following Quarter Section(s), Section(s), Township(s) and Range(s):

**A portion of Section 11 (UNSURVEYED), T18N-R2W, G&SRM, Yavapai County, Arizona, as described by metes and bounds below:**


**Commencing at the Northeast corner of Section 3, T18N-R2W (Latitude 34°58'44.344895" N, Longitude 112°27'09.719596" W), Thence East 4911 feet, Thence South 6004 feet to the Northeast corner of this Claim and the Point of Beginning (Latitude 34°57'44.959417" N, Longitude 112°26'11.006366" W), Thence South 1320 feet, Thence West 660 feet, Thence North 1320 feet, Thence East 660 feet to the Point of Beginning.**

Depicted on the attached claim map.

**THE NORTHEAST CORNER OF THIS CLAIM IS 4911'± EAST & 6004'± SOUTH OF THE NORTHEAST CORNER OF SECTION 3, T18N-R2W.**

Located, dated and posted on the ground this 22<sup>nd</sup> day of March, 2016.

Drake Cement, LLC (Owner)

By:   
Jody A. Stone, RLS (Agent)

AMC437564

# "DC 109"

## PLACER MINING CLAIM

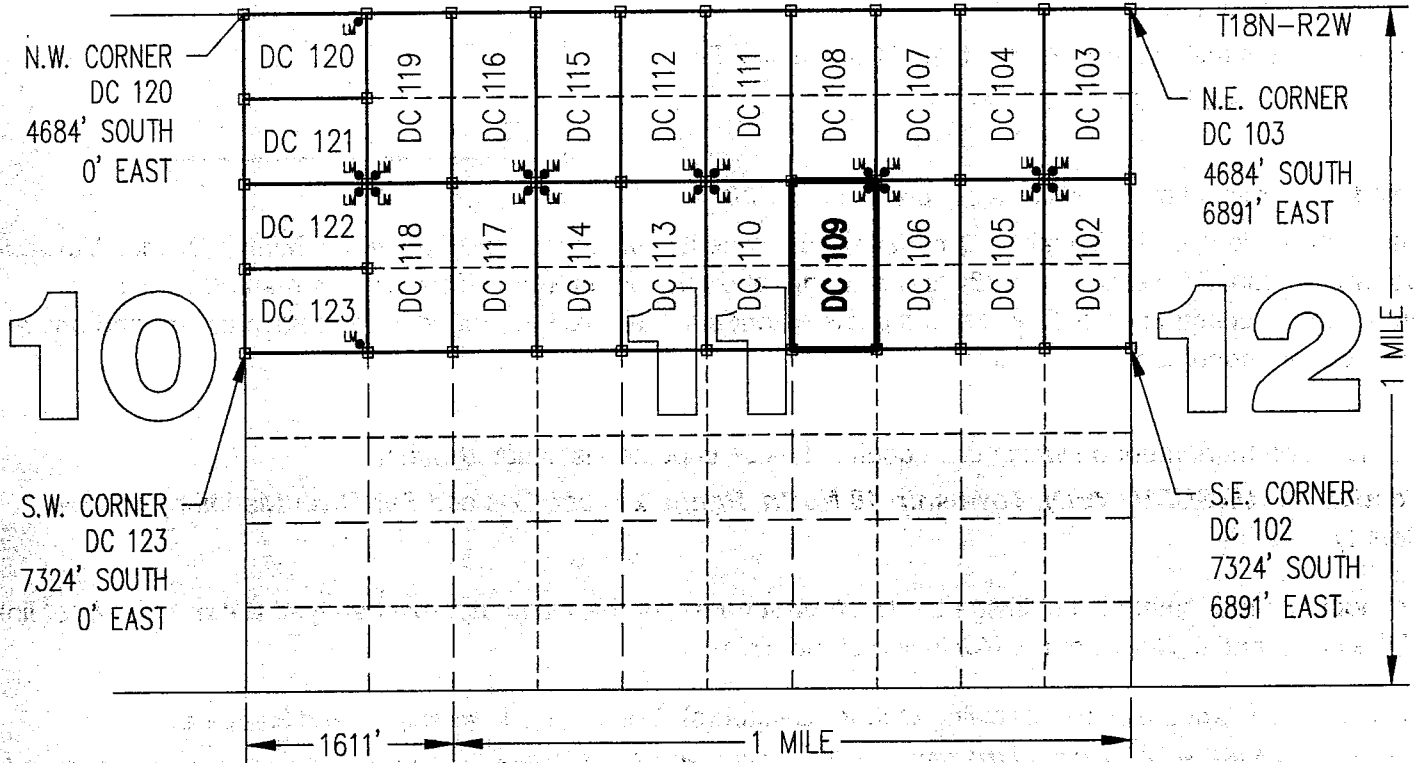
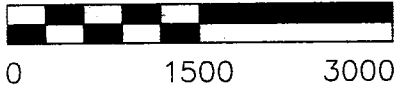
### A PORTION OF SECTION 11 ( UNSURVEYED )

T18N-R2W, G&SRM, YAVAPAI COUNTY, AZ  
 ALL CLAIMS ARE 1320' IN LENGTH & 660' IN WIDTH  
 EXCEPT:

DC 120 THROUGH DC 123 = 951' IN LENGTH & 660' IN WIDTH



SCALE 1"=1500'

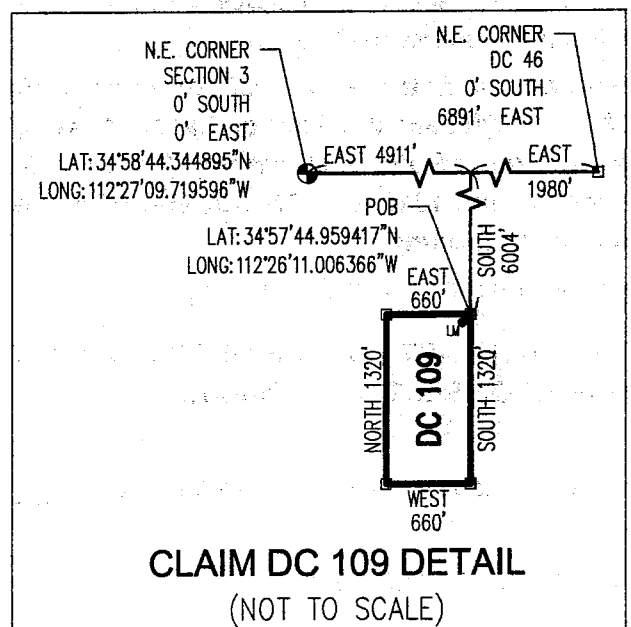


CLAIM ACREAGE = 20.00 +/- ACRES

□ INDICATES CORNER OF PLACER CLAIM.  
 SET 2"x2"x5' WOODEN POST (TYPICAL).

LM • INDICATES LOCATION MONUMENT. SET 2"x2"x5' WOODEN  
 POST (INSIDE THE PLACER CLAIM) 4' by 4' FROM A  
 CORNER POST WITH A PLASTIC BOTTLE ATTACHED  
 CONTAINING THE LOCATION NOTICE (TYPICAL).

LOCATORS: DRAKE CEMENT, LLC  
 5745 N Scottsdale Rd, Suite B-110,  
 Scottsdale, AZ 85250




AMC437564

Return to:  
Mr. Marc A. Marra, Esq.  
Fennemore Craig, P.C.  
2394 E Camelback Rd, Suite 600  
Phoenix AZ 85016-3429



**LOCATION NOTICE FOR PLACER MINING CLAIM  
STATE OF ARIZONA, COUNTY OF YAVAPAI**

**NOTICE IS HEREBY GIVEN** that the **DC 110** Placer Mining claim has been located by:  
**DRAKE CEMENT, LLC**  
whose current mailing address is: 5745 N Scottsdale Rd,  
Suite B-110, Scottsdale, AZ 85250



This Placer mining claim consists of approximately **20** acres.

The general course of this claim is **North to South** and it is situated in the Puntenney Mining District, Yavapai County, Arizona. This claim is **1320** feet in length and **660** feet in width. This claim is marked by five monuments, constructed of 2" x 2" wood posts extending 4' above the ground, one at each corner and one at the location monument for this claim.

The location monument on which this Location Notice is posted is situated within:

**Section 11 (UNSURVEYED), Township 18 North, Range 2 West**, Gila and Salt River Meridian, Yavapai County, Arizona.

The location monument is set inside the **Northwest** corner of this claim, approximately 4' **East** of the **West** line of the claim and 4' **South** of the **North** line of the claim.

This claim encompasses the following Quarter Section(s), Section(s), Township(s) and Range(s):

**A portion of Section 11 (UNSURVEYED), T18N-R2W, G&SRM, Yavapai County, Arizona, as described by metes and bounds below:**


**Commencing at the Northeast corner of Section 3, T18N-R2W (Latitude 34°58'44.344895" N, Longitude 112°27'09.719596" W), Thence East 4251 feet, Thence South 6004 feet to the Northeast corner of this Claim and the Point of Beginning (Latitude 34°57'44.954972" N, Longitude 112°26'18.934709" W), Thence South 1320 feet, Thence West 660 feet, Thence North 1320 feet, Thence East 660 feet to the Point of Beginning.**

Depicted on the attached claim map.

**THE NORTHEAST CORNER OF THIS CLAIM IS 4251'± EAST & 6004'± SOUTH OF THE NORTHEAST CORNER OF SECTION 3, T18N-R2W.**

Located, dated and posted on the ground this 22<sup>nd</sup> day of March, 2016.

Drake Cement, LLC (Owner)

By:   
Jody A. Stone, RLS (Agent)

PHOENIX, ARIZONA

2016 APR 26 P 1:31

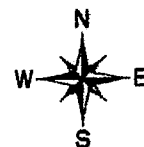
RECEIVED  
BLM AZ STATE OFFICE

APR 4 3 15 6 5

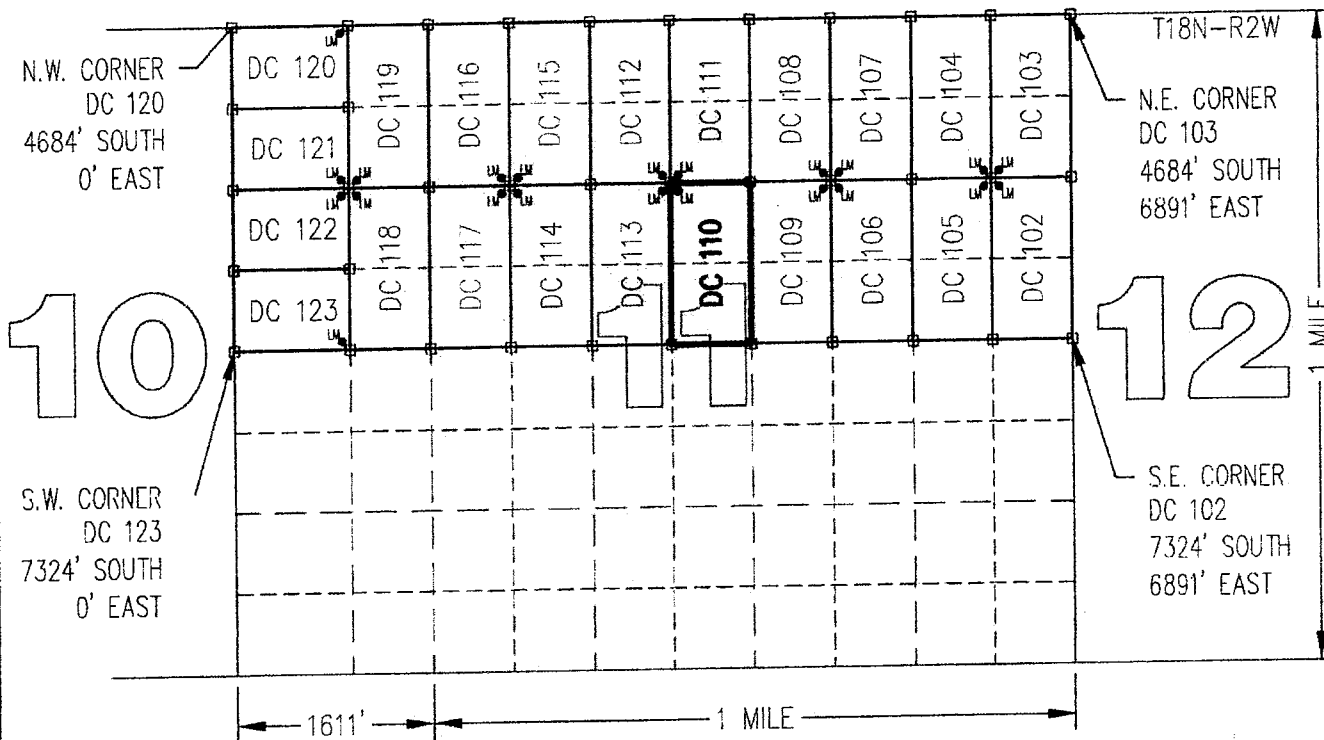

**"DC 110"**  
**PLACER MINING CLAIM**  
**A PORTION OF SECTION 11 ( UNSURVEYED )**

T18N-R2W, G&SRM, YAVAPAI COUNTY, AZ  
 ALL CLAIMS ARE 1320' IN LENGTH & 660' IN WIDTH  
 EXCEPT:

DC 120 THROUGH DC 123 = 951' IN LENGTH & 660' IN WIDTH



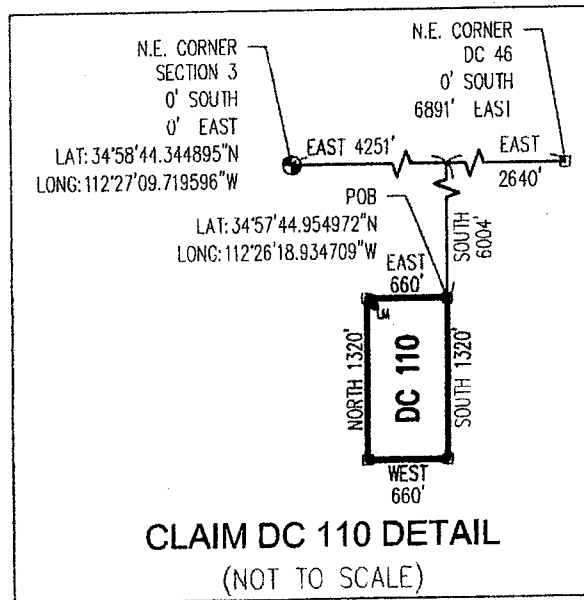
SCALE 1"=1500'



CLAIM ACREAGE = 20.00 +/- ACRES

- INDICATES CORNER OF PLACER CLAIM.  
SET 2"x2"x5' WOODEN POST (TYPICAL).
- LM • INDICATES LOCATION MONUMENT. SET 2"x2"x5' WOODEN POST (INSIDE THE PLACER CLAIM) 4' by 4' FROM A CORNER POST WITH A PLASTIC BOTTLE ATTACHED CONTAINING THE LOCATION NOTICE (TYPICAL).

LOCATORS: DRAKE CEMENT, LLC  
 5/45 N Scottsdale Rd, Suite B-110,  
 Scottsdale, AZ 85250




ANCL37545



Return to:  
Mr. Marc A. Marra, Esq.  
Fennemore Craig, P.C.  
2394 E Camelback Rd, Suite 600  
Phoenix AZ 85016-3429

**LOCATION NOTICE FOR PLACER MINING CLAIM  
STATE OF ARIZONA, COUNTY OF YAVAPAI**

**NOTICE IS HEREBY GIVEN** that the **DC 110** Placer Mining claim has been located by:  
**DRAKE CEMENT, LLC**  
whose current mailing address is: 5745 N Scottsdale Rd,  
Suite B-110, Scottsdale, AZ 85250



This Placer mining claim consists of approximately **20** acres.

The general course of this claim is **North to South** and it is situated in the Puntenney Mining District, Yavapai County, Arizona. This claim is **1320** feet in length and **660** feet in width. This claim is marked by five monuments, constructed of 2" x 2" wood posts extending 4' above the ground, one at each corner and one at the location monument for this claim.

The location monument on which this Location Notice is posted is situated within:

**Section 11 (UNSURVEYED), Township 18 North, Range 2 West**, Gila and Salt River Meridian, Yavapai County, Arizona.

The location monument is set inside the **Northwest** corner of this claim, approximately 4' **East** of the **West** line of the claim and 4' **South** of the **North** line of the claim.

This claim encompasses the following Quarter Section(s), Section(s), Township(s) and Range(s):

**A portion of Section 11 (UNSURVEYED), T18N-R2W, G&SRM, Yavapai County, Arizona, as described by metes and bounds below:**

**Commencing at the Northeast corner of Section 3, T18N-R2W (Latitude 34°58'44.344895" N, Longitude 112°27'09.719596" W), Thence East 4251 feet, Thence South 6004 feet to the Northeast corner of this Claim and the Point of Beginning (Latitude 34°57'44.954972" N, Longitude 112°26'18.934709" W), Thence South 1320 feet, Thence West 660 feet, Thence North 1320 feet, Thence East 660 feet to the Point of Beginning.**

Depicted on the attached claim map:

**THE NORTHEAST CORNER OF THIS CLAIM IS 4251'± EAST & 6004'± SOUTH OF THE NORTHEAST CORNER OF SECTION 3, T18N-R2W.**

Located, dated and posted on the ground this 22<sup>nd</sup> day of March, 2016.

Drake Cement, LLC (Owner)

By:   
Jody A. Stone, RLS (Agent)

AMC 437565

# "DC 110"

## PLACER MINING CLAIM

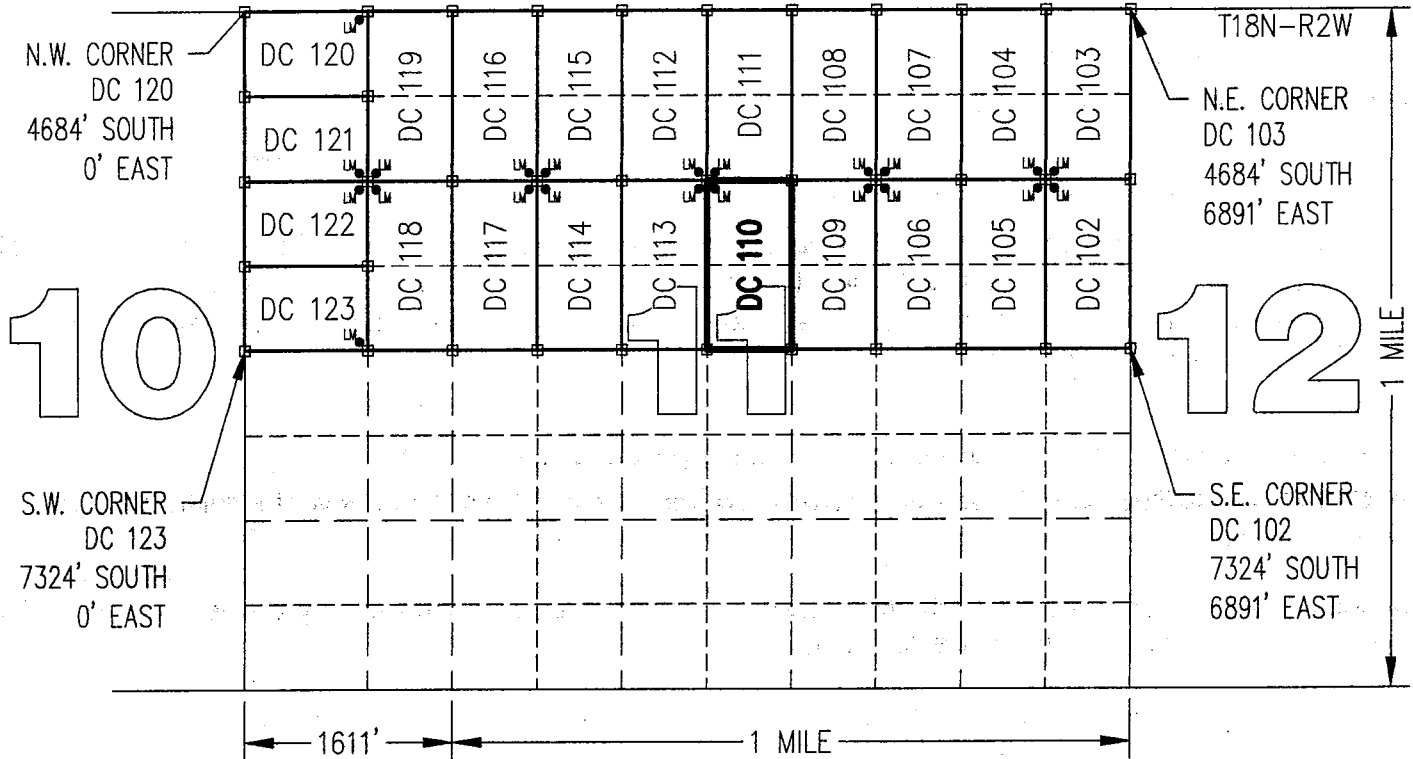
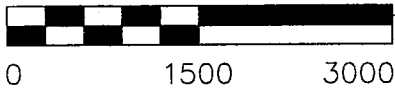
### A PORTION OF SECTION 11 ( UNSURVEYED )

T18N-R2W, G&SRM, YAVAPAI COUNTY, AZ  
 ALL CLAIMS ARE 1320' IN LENGTH & 660' IN WIDTH  
 EXCEPT:

DC 120 THROUGH DC 123 = 951' IN LENGTH & 660' IN WIDTH



SCALE 1"=1500'

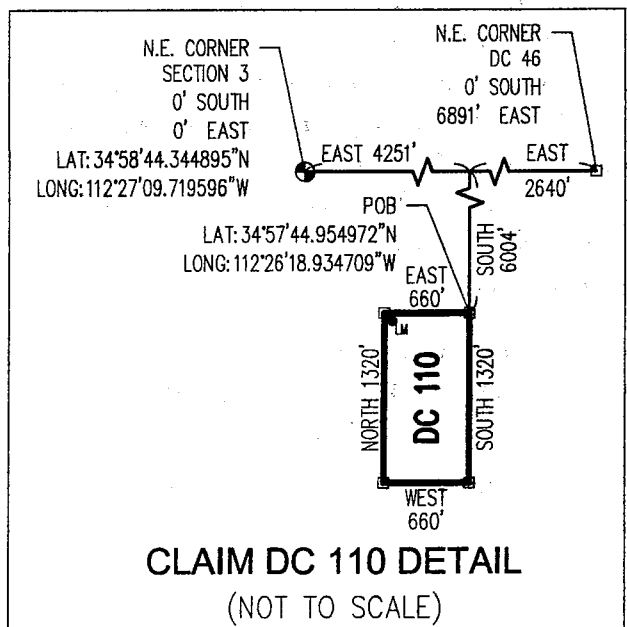


CLAIM ACREAGE = 20.00 +/- ACRES

□ INDICATES CORNER OF PLACER CLAIM.  
 SET 2"x2"x5' WOODEN POST (TYPICAL).

LM • INDICATES LOCATION MONUMENT. SET 2"x2"x5' WOODEN POST (INSIDE THE PLACER CLAIM) 4' by 4' FROM A CORNER POST WITH A PLASTIC BOTTLE ATTACHED CONTAINING THE LOCATION NOTICE (TYPICAL).

LOCATORS: DRAKE CEMENT, LLC  
 5745 N Scottsdale Rd, Suite B-110,  
 Scottsdale, AZ 85250



**CLAIM DC 110 DETAIL**  
 (NOT TO SCALE)


ANCH 37565

Return to:  
Mr. Marc A. Marra, Esq.  
Fennemore Craig, P.C.  
2394 E Camelback Rd, Suite 600  
Phoenix AZ 85016-3429



**LOCATION NOTICE FOR PLACER MINING CLAIM  
STATE OF ARIZONA, COUNTY OF YAVAPAI**

**NOTICE IS HEREBY GIVEN** that the **DC 111** Placer Mining claim has been located by:  
**DRAKE CEMENT, LLC**  
whose current mailing address is: 5745 N Scottsdale Rd,  
Suite B-110, Scottsdale, AZ 85250



This Placer mining claim consists of approximately **20** acres.

The general course of this claim is **North to South** and it is situated in the Puntenney Mining District, Yavapai County, Arizona. This claim is **1320** feet in length and **660** feet in width. This claim is marked by five monuments, constructed of 2" x 2" wood posts extending 4' above the ground, one at each corner and one at the location monument for this claim.

The location monument on which this Location Notice is posted is situated within:

**Section 11 (UNSURVEYED), Township 18 North, Range 2 West**, Gila and Salt River Meridian, Yavapai County, Arizona.

The location monument is set inside the **Southwest** corner of this claim, approximately 4' **East** of the **West** line of the claim and 4' **North** of the **South** line of the claim.

This claim encompasses the following Quarter Section(s), Section(s), Township(s) and Range(s):

**A portion of Section 11 (UNSURVEYED), T18N-R2W, G&SRM, Yavapai County, Arizona, as described by metes and bounds below:**


**Commencing at the Northeast corner of Section 3, T18N-R2W (Latitude 34°58'44.344895" N, Longitude 112°27'09.719596" W), Thence East 4251 feet, Thence South 4684 feet to the Northeast corner of this Claim and the Point of Beginning (Latitude 34°57'57.992600" N, Longitude 112°26'18.874229" W), Thence South 1320 feet, Thence West 660 feet, Thence North 1320 feet, Thence East 660 feet to the Point of Beginning.**

Depicted on the attached claim map.

**THE NORTHEAST CORNER OF THIS CLAIM IS 4251± EAST & 4684'± SOUTH OF THE NORTHEAST CORNER OF SECTION 3, T18N-R2W.**

Located, dated and posted on the ground this 22<sup>ND</sup> day of March, 2016.

Drake Cement, LLC (Owner)

By:   
Jody A. Stone, RLS (Agent)


PHOENIX, ARIZONA  
2016 APR 26 P 1:11  
RECEIVED  
BLM AZ STATE OFFICE

AMC 437566

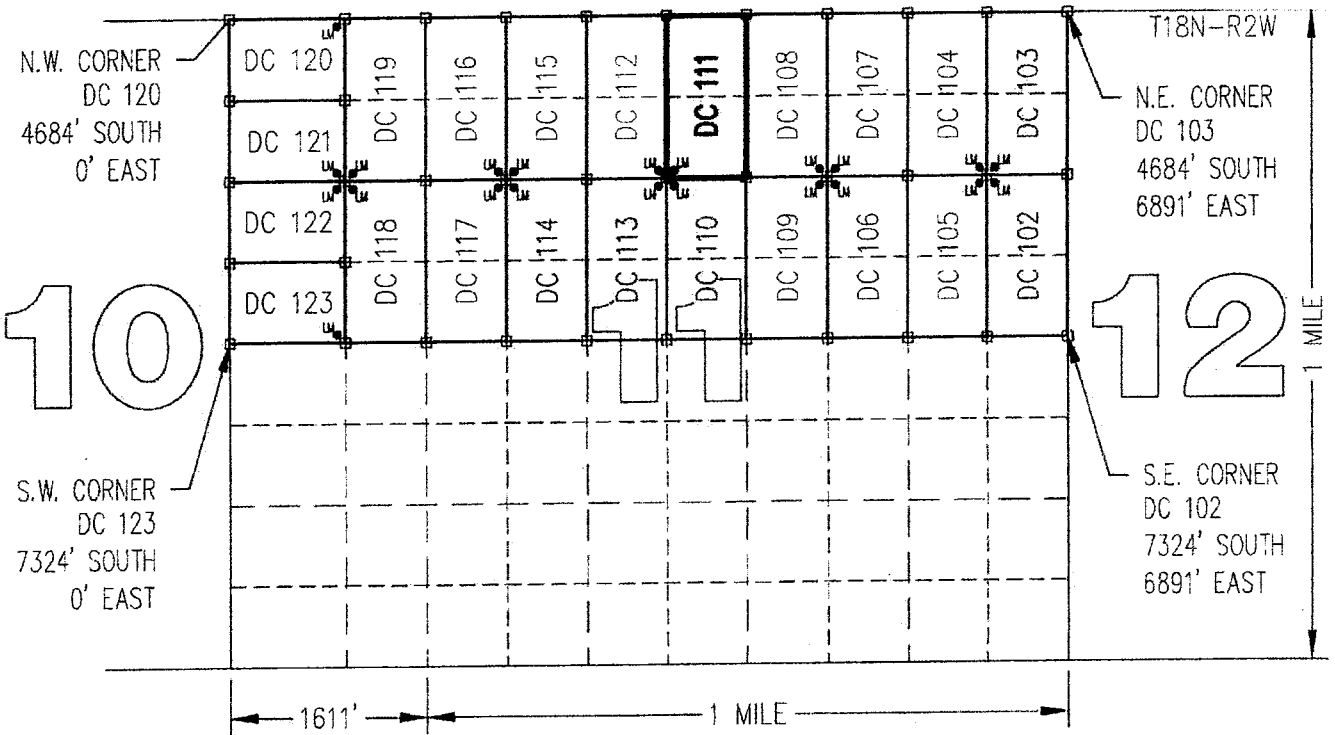

**"DC 111"**  
**PLACER MINING CLAIM**  
**A PORTION OF SECTION 11 ( UNSURVEYED )**

T18N-R2W, G&SRM, YAVAPAI COUNTY, AZ  
 ALL CLAIMS ARE 1320' IN LENGTH & 660' IN WIDTH  
 EXCEPT:

DC 120 THROUGH DC 123 = 951' IN LENGTH & 660' IN WIDTH



SCALE 1"=1500'



N.W. CORNER  
 DC 120  
 4684' SOUTH  
 0' EAST

N.E. CORNER  
 DC 103  
 4684' SOUTH  
 6891' EAST

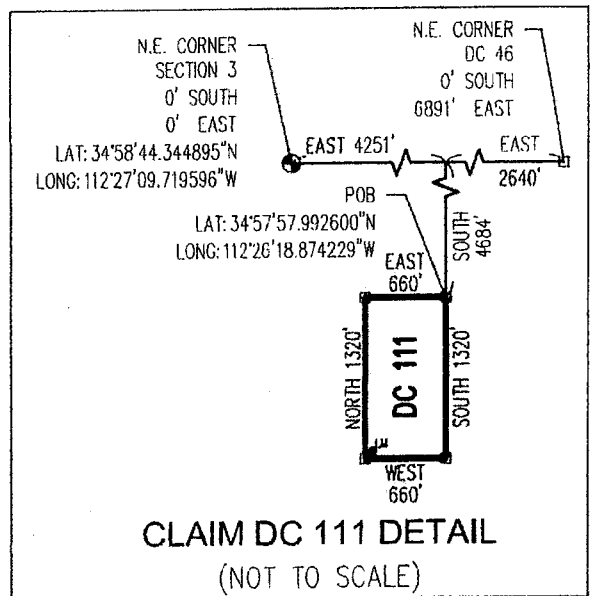
S.W. CORNER  
 DC 123  
 7324' SOUTH  
 0' EAST

S.E. CORNER  
 DC 102  
 7324' SOUTH  
 6891' EAST

CLAIM ACREAGE = 20.00 +/- ACRES

- INDICATES CORNER OF PLACER CLAIM. SET 2"x2"x5' WOODEN POST (TYPICAL).
- LM • INDICATES LOCATION MONUMENT. SET 2"x2"x5' WOODEN POST (INSIDE THE PLACER CLAIM) 4' by 4' FROM A CORNER POST WITH A PLASTIC BOTTLE ATTACHED CONTAINING THE LOCATION NOTICE (TYPICAL).

LOCATORS: DRAKE CEMENT, LLC  
 5745 N Scottsdale Rd, Suite B-110,  
 Scottsdale, AZ 85250




ANC437565

Return to:  
Mr. Marc A. Marra, Esq.  
Fennemore Craig, P.C.  
2394 E Camelback Rd, Suite 600  
Phoenix AZ 85016-3429

**LOCATION NOTICE FOR PLACER MINING CLAIM  
STATE OF ARIZONA, COUNTY OF YAVAPAI**

**NOTICE IS HEREBY GIVEN** that the **DC 111** Placer Mining claim has been located by:  
**DRAKE CEMENT, LLC**  
whose current mailing address is: 5745 N Scottsdale Rd,  
Suite B-110, Scottsdale, AZ 85250



This Placer mining claim consists of approximately **20** acres.

The general course of this claim is **North to South** and it is situated in the Puntenney Mining District, Yavapai County, Arizona. This claim is **1320** feet in length and **660** feet in width. This claim is marked by five monuments, constructed of 2" x 2" wood posts extending 4' above the ground, one at each corner and one at the location monument for this claim.

The location monument on which this Location Notice is posted is situated within:

**Section 11 (UNSURVEYED), Township 18 North, Range 2 West**, Gila and Salt River Meridian, Yavapai County, Arizona.

The location monument is set inside the **Southwest** corner of this claim, approximately 4' **East** of the **West** line of the claim and 4' **North** of the **South** line of the claim.

This claim encompasses the following Quarter Section(s), Section(s), Township(s) and Range(s):

**A portion of Section 11 (UNSURVEYED), T18N-R2W, G&SRM, Yavapai County, Arizona, as described by metes and bounds below:**


**Commencing at the Northeast corner of Section 3, T18N-R2W (Latitude 34°58'44.344895" N, Longitude 112°27'09.719596" W), Thence East 4251 feet, Thence South 4684 feet to the Northeast corner of this Claim and the Point of Beginning (Latitude 34°57'57.992600" N, Longitude 112°26'18.874229" W), Thence South 1320 feet, Thence West 660 feet, Thence North 1320 feet, Thence East 660 feet to the Point of Beginning.**

Depicted on the attached claim map.

**THE NORTHEAST CORNER OF THIS CLAIM IS 4251± EAST & 4684'± SOUTH OF THE NORTHEAST CORNER OF SECTION 3, T18N-R2W.**

Located, dated and posted on the ground this 22<sup>nd</sup> day of March, 2016.

Drake Cement, LLC (Owner)

By:   
Jody A. Stone, RLS (Agent)

AMC 437566

# "DC 111"

## PLACER MINING CLAIM

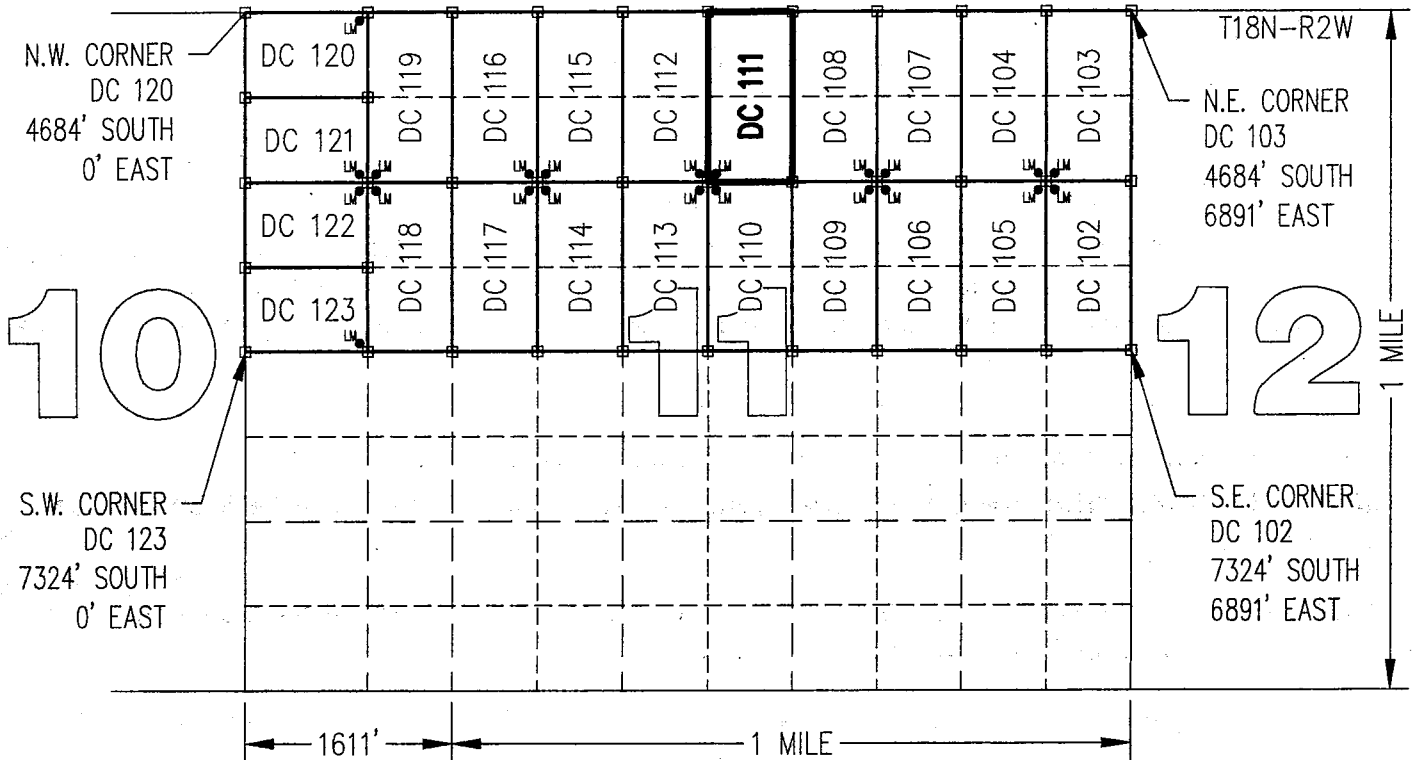
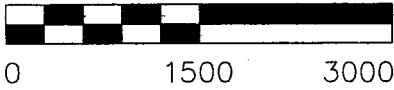
### A PORTION OF SECTION 11 ( UNSURVEYED )

T18N-R2W, G&SRM, YAVAPAI COUNTY, AZ  
 ALL CLAIMS ARE 1320' IN LENGTH & 660' IN WIDTH  
 EXCEPT:

DC 120 THROUGH DC 123 = 951' IN LENGTH & 660' IN WIDTH



SCALE 1"=1500'

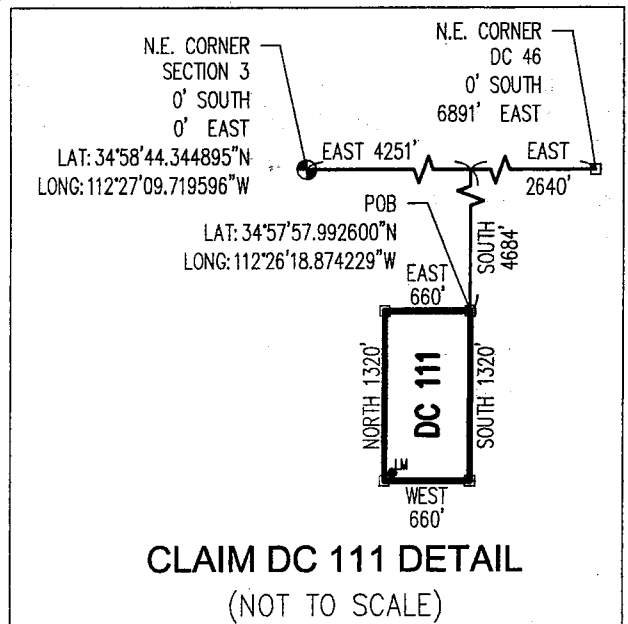


ANC437566

CLAIM ACREAGE = 20.00 +/- ACRES

- INDICATES CORNER OF PLACER CLAIM.  
SET 2"x2"x5' WOODEN POST (TYPICAL).
- LM • INDICATES LOCATION MONUMENT. SET 2"x2"x5' WOODEN POST (INSIDE THE PLACER CLAIM) 4' by 4' FROM A CORNER POST WITH A PLASTIC BOTTLE ATTACHED CONTAINING THE LOCATION NOTICE (TYPICAL).

LOCATORS: DRAKE CEMENT, LLC  
 5745 N Scottsdale Rd, Suite B-110,  
 Scottsdale, AZ 85250




Return to:  
Mr. Marc A. Marra, Esq.  
Fennemore Craig, P.C.  
2394 E Camelback Rd, Suite 600  
Phoenix AZ 85016-3429



**LOCATION NOTICE FOR PLACER MINING CLAIM  
STATE OF ARIZONA, COUNTY OF YAVAPAI**

**NOTICE IS HEREBY GIVEN** that the **DC 112** Placer Mining claim has been located by:  
**DRAKE CEMENT, LLC**  
whose current mailing address is: 5745 N Scottsdale Rd,  
Suite B-110, Scottsdale, AZ 85250



This Placer mining claim consists of approximately **20** acres.

The general course of this claim is **North to South** and it is situated in the Puntenney Mining District, Yavapai County, Arizona. This claim is **1320** feet in length and **660** feet in width. This claim is marked by five monuments, constructed of 2" x 2" wood posts extending 4' above the ground, one at each corner and one at the location monument for this claim.

The location monument on which this Location Notice is posted is situated within:

**Section 11 (UNSURVEYED), Township 18 North, Range 2 West**, Gila and Salt River Meridian, Yavapai County, Arizona.

The location monument is set inside the **Southeast** corner of this claim, approximately 4' **West** of the **East** line of the claim and 4' **North** of the **South** line of the claim.

This claim encompasses the following Quarter Section(s), Section(s), Township(s) and Range(s):

**A portion of Section 11 (UNSURVEYED), T18N-R2W, G&SRM, Yavapai County, Arizona, as described by metes and bounds below:**

**Commencing at the Northeast corner of Section 3, T18N-R2W (Latitude 34°58'44.344895" N, Longitude 112°27'09.719596" W), Thence East 3591 feet, Thence South 4684 feet to the Northeast corner of this Claim and the Point of Beginning (Latitude 34°57'57.988105" N, Longitude 112°26'26.802918" W), Thence South 1320 feet, Thence West 660 feet, Thence North 1320 feet, Thence East 660 feet to the Point of Beginning.**

Depicted on the attached claim map.

**THE NORTHEAST CORNER OF THIS CLAIM IS 3591'± EAST & 4684'± SOUTH OF THE NORTHEAST CORNER OF SECTION 3, T18N-R2W.**

Located, dated and posted on the ground this 22<sup>ND</sup> day of March, 2016.

Drake Cement, LLC (Owner)

By: [Signature]  
Jody A. Stone, RLS (Agent)


RECEIVED  
BLM AZ STATE OFFICE  
2016 APR 26 P 1:  
PHOENIX, ARIZON

AMC 437567

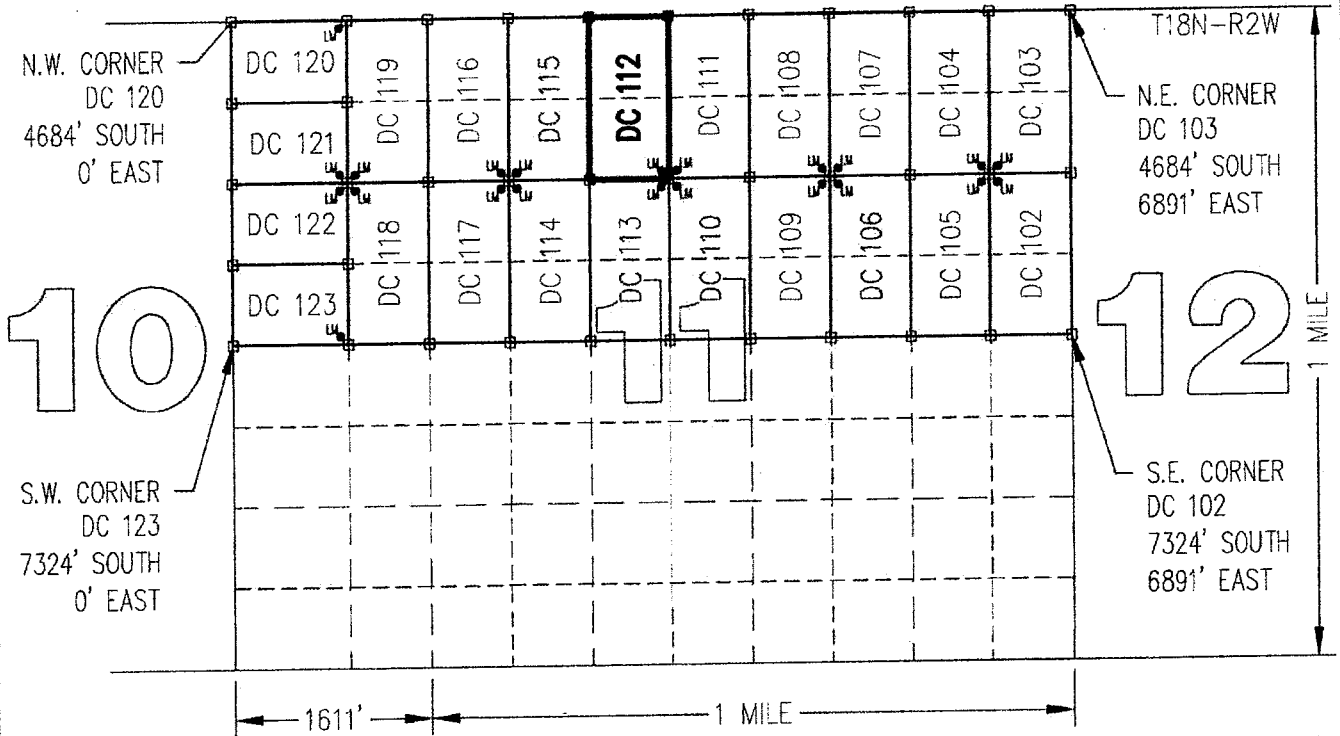

**"DC 112"**  
**PLACER MINING CLAIM**  
**A PORTION OF SECTION 11 ( UNSURVEYED )**

T18N-R2W, G&SRM, YAVAPAI COUNTY, AZ  
 ALL CLAIMS ARE 1320' IN LENGTH & 660' IN WIDTH  
 EXCEPT:

DC 120 THROUGH DC 123 = 951' IN LENGTH & 660' IN WIDTH



SCALE 1"=1500'



10

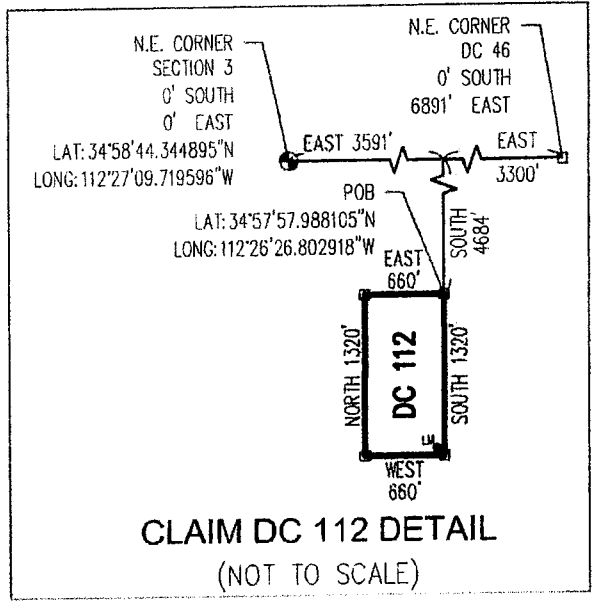
12

ANCL 37567

CLAIM ACREAGE = 20.00 +/- ACRES

- INDICATES CORNER OF PLACER CLAIM. SET 2"x2"x5' WOODEN POST (TYPICAL).
- LM • INDICATES LOCATION MONUMENT. SET 2"x2"x5' WOODEN POST (INSIDE THE PLACER CLAIM) 4' by 4' FROM A CORNER POST WITH A PLASTIC BOTTLE ATTACHED CONTAINING THE LOCATION NOTICE (TYPICAL).

LOCATORS: DRAKE CEMENT, LLC  
 5745 N Scottsdale Rd, Suite B-110,  
 Scottsdale, AZ 85250




**CLAIM DC 112 DETAIL**  
 (NOT TO SCALE)



Return to:  
Mr. Marc A. Marra, Esq.  
Fennemore Craig, P.C.  
2394 E Camelback Rd, Suite 600  
Phoenix AZ 85016-3429

**LOCATION NOTICE FOR PLACER MINING CLAIM  
STATE OF ARIZONA, COUNTY OF YAVAPAI**

**NOTICE IS HEREBY GIVEN** that the **DC 112** Placer Mining claim has been located by:  
**DRAKE CEMENT, LLC**  
whose current mailing address is: 5745 N Scottsdale Rd,  
Suite B-110, Scottsdale, AZ 85250



This Placer mining claim consists of approximately **20** acres.

The general course of this claim is **North to South** and it is situated in the Puntenney Mining District, Yavapai County, Arizona. This claim is **1320** feet in length and **660** feet in width. This claim is marked by five monuments, constructed of 2" x 2" wood posts extending 4' above the ground, one at each corner and one at the location monument for this claim.

The location monument on which this Location Notice is posted is situated within:

**Section 11 (UNSURVEYED), Township 18 North, Range 2 West**, Gila and Salt River Meridian, Yavapai County, Arizona.

The location monument is set inside the **Southeast** corner of this claim, approximately 4' **West** of the **East** line of the claim and 4' **North** of the **South** line of the claim.

This claim encompasses the following Quarter Section(s), Section(s), Township(s) and Range(s):

**A portion of Section 11 (UNSURVEYED), T18N-R2W, G&SRM, Yavapai County, Arizona, as described by metes and bounds below:**

**Commencing at the Northeast corner of Section 3, T18N-R2W (Latitude 34°58'44.344895" N, Longitude 112°27'09.719596" W), Thence East 3591 feet, Thence South 4684 feet to the Northeast corner of this Claim and the Point of Beginning (Latitude 34°57'57.988105" N, Longitude 112°26'26.802918" W), Thence South 1320 feet, Thence West 660 feet, Thence North 1320 feet, Thence East 660 feet to the Point of Beginning.**

Depicted on the attached claim map.

**THE NORTHEAST CORNER OF THIS CLAIM IS 3591'± EAST & 4684'± SOUTH OF THE NORTHEAST CORNER OF SECTION 3, T18N-R2W.**

Located, dated and posted on the ground this 22<sup>ND</sup> day of March, 2016.

Drake Cement, LLC (Owner)

By:   
Jody A. Stone, RLS (Agent)

AMC437567

# "DC 112"

## PLACER MINING CLAIM

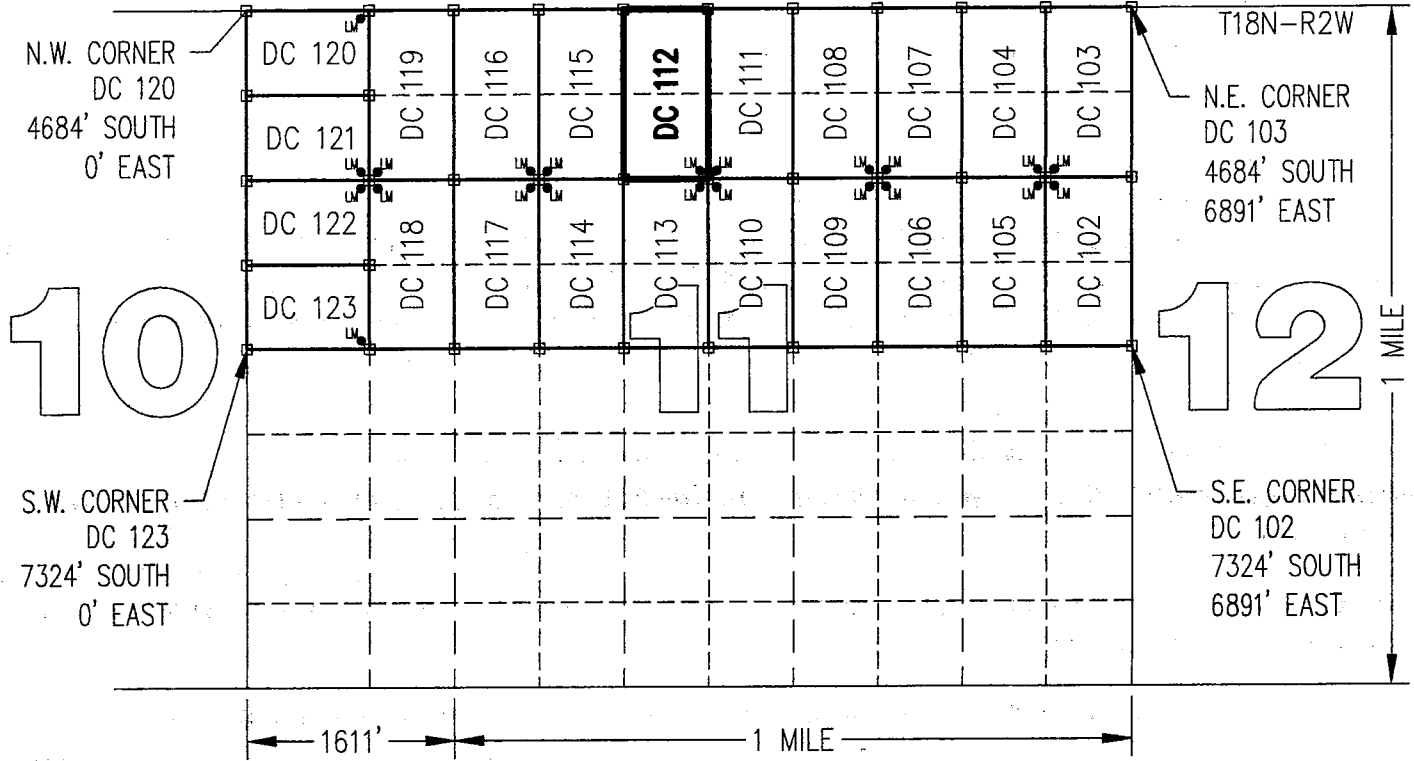
### A PORTION OF SECTION 11 ( UNSURVEYED )

T18N-R2W, G&SRM, YAVAPAI COUNTY, AZ  
 ALL CLAIMS ARE 1320' IN LENGTH & 660' IN WIDTH  
 EXCEPT:

DC 120 THROUGH DC 123 = 951' IN LENGTH & 660' IN WIDTH



SCALE 1"=1500'



N.W. CORNER  
DC 120  
4684' SOUTH  
0' EAST

S.W. CORNER  
DC 123  
7324' SOUTH  
0' EAST

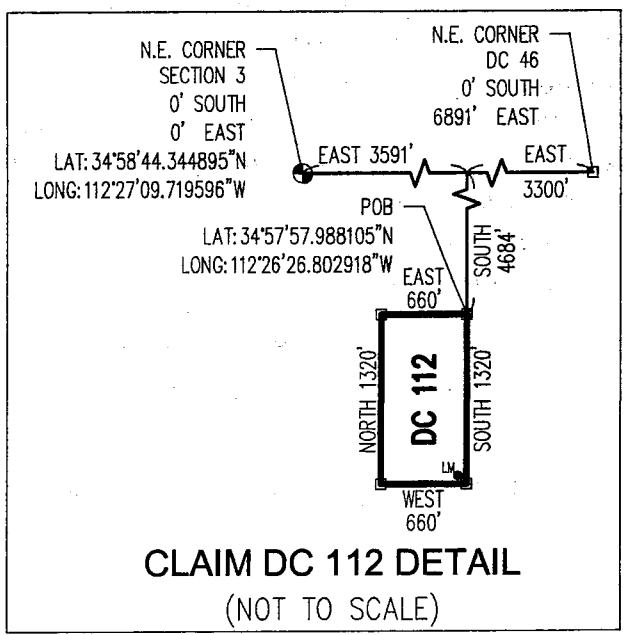
N.E. CORNER  
DC 103  
4684' SOUTH  
6891' EAST

S.E. CORNER  
DC 102  
7324' SOUTH  
6891' EAST

CLAIM ACREAGE = 20.00 +/- ACRES

- INDICATES CORNER OF PLACER CLAIM. SET 2"x2"x5' WOODEN POST (TYPICAL).
- LM • INDICATES LOCATION MONUMENT. SET 2"x2"x5' WOODEN POST (INSIDE THE PLACER CLAIM) 4' by 4' FROM A CORNER POST WITH A PLASTIC BOTTLE ATTACHED CONTAINING THE LOCATION NOTICE (TYPICAL).

LOCATORS: DRAKE CEMENT, LLC  
 5745 N Scottsdale Rd, Suite B-110,  
 Scottsdale, AZ 85250



**CLAIM DC 112 DETAIL**  
(NOT TO SCALE)


ARC 437567

Return to:  
Mr. Marc A. Marra, Esq.  
Fennemore Craig, P.C.  
2394 E Camelback Rd, Suite 600  
Phoenix AZ 85016-3429



**LOCATION NOTICE FOR PLACER MINING CLAIM  
STATE OF ARIZONA, COUNTY OF YAVAPAI**

**NOTICE IS HEREBY GIVEN** that the **DC 113** Placer Mining claim has been located by:  
**DRAKE CEMENT, LLC**  
whose current mailing address is: 5745 N Scottsdale Rd,  
Suite B-110, Scottsdale, AZ 85250



This Placer mining claim consists of approximately **20** acres.

The general course of this claim is **North to South** and it is situated in the Puntenney Mining District, Yavapai County, Arizona. This claim is **1320** feet in length and **660** feet in width. This claim is marked by five monuments, constructed of 2" x 2" wood posts extending 4' above the ground, one at each corner and one at the location monument for this claim.

The location monument on which this Location Notice is posted is situated within:

**Section 11 (UNSURVEYED), Township 18 North, Range 2 West**, Gila and Salt River Meridian, Yavapai County, Arizona.

The location monument is set inside the **Northeast** corner of this claim, approximately 4' **West** of the **East** line of the claim and 4' **South** of the **North** line of the claim.

This claim encompasses the following Quarter Section(s), Section(s), Township(s) and Range(s):

**A portion of Section 11 (UNSURVEYED), T18N-R2W, G&SRM, Yavapai County, Arizona, as described by metes and bounds below:**

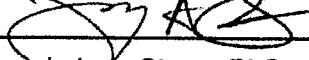
**Commencing at the Northeast corner of Section 3, T18N-R2W (Latitude 34°58'44.344895" N, Longitude 112°27'09.719596" W), Thence East 3591 feet, Thence South 6004 feet to the Northeast corner of this Claim and the Point of Beginning (Latitude 34°57'44.947948" N, Longitude 112°26'26.863047" W), Thence South 1320 feet, Thence West 660 feet, Thence North 1320 feet, Thence East 660 feet to the Point of Beginning.**

Depicted on the attached claim map.

**THE NORTHEAST CORNER OF THIS CLAIM IS 3591'± EAST & 6004± SOUTH OF THE NORTHEAST CORNER OF SECTION 3, T18N-R2W.**

Located, dated and posted on the ground this 22<sup>ND</sup> day of March, 2016.

Drake Cement, LLC (Owner)

By:   
Jody A. Stone, RLS (Agent)

AMC 437568  
RECEIVED  
BLM AZ STATE OFFICE  
2016 APR 26 P 1:34  
PHOENIX, ARIZONA

# "DC 113"

## PLACER MINING CLAIM

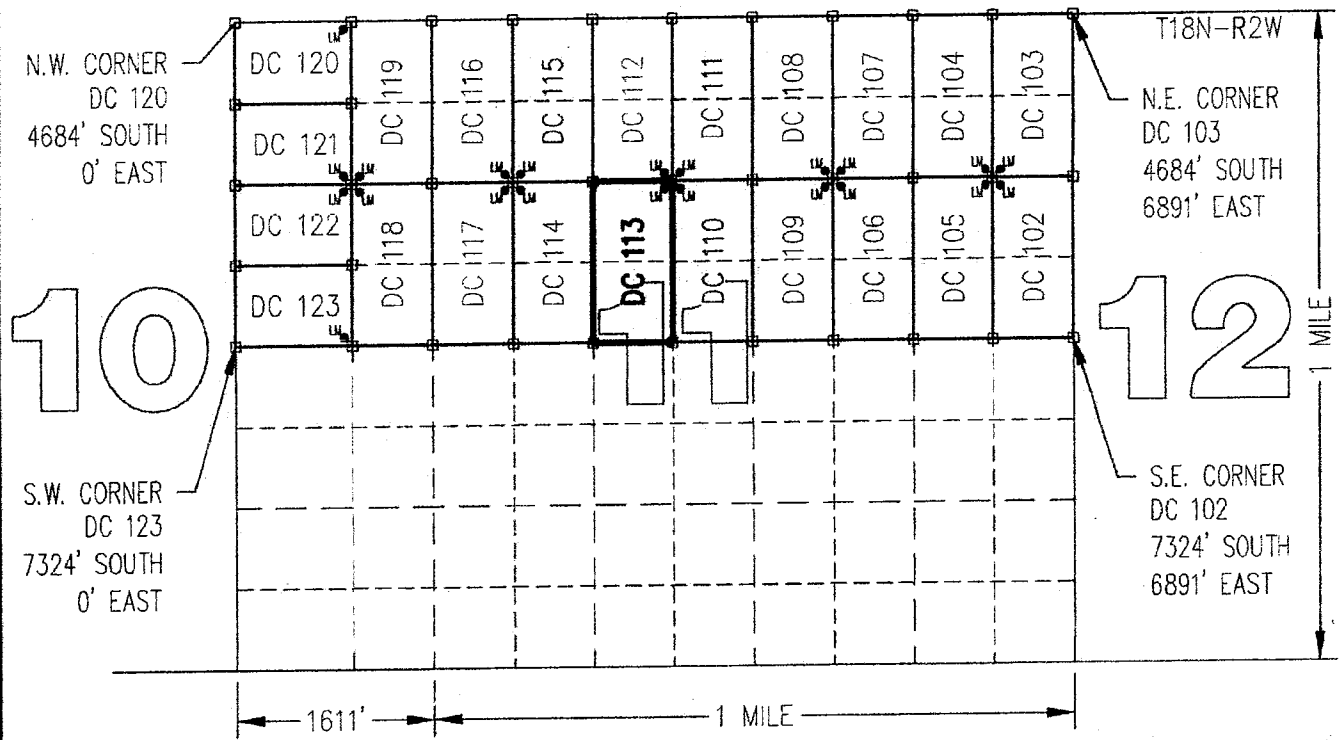
### A PORTION OF SECTION 11 ( UNSURVEYED )

T18N-R2W, G&SRM, YAVAPAI COUNTY, AZ  
 ALL CLAIMS ARE 1320' IN LENGTH & 660' IN WIDTH  
 EXCEPT:

DC 120 THROUGH DC 123 = 951' IN LENGTH & 660' IN WIDTH



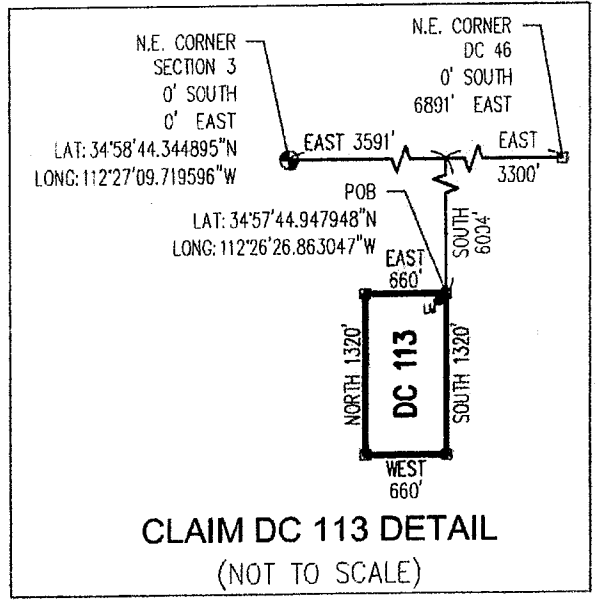
SCALE 1"=1500'



CLAIM ACREAGE = 20.00 +/- ACRES

- INDICATES CORNER OF PLACER CLAIM. SET 2"x2"x5' WOODEN POST (TYPICAL).
- LM • INDICATES LOCATION MONUMENT. SET 2"x2"x5' WOODEN POST (INSIDE THE PLACER CLAIM) 4' by 4' FROM A CORNER POST WITH A PLASTIC BOTTLE ATTACHED CONTAINING THE LOCATION NOTICE (TYPICAL).

LOCATORS: DRAKE CEMENT, LLC  
 5745 N Scottsdale Rd, Suite B-110,  
 Scottsdale, AZ 85250



ANCH 37548

Return to:  
Mr. Marc A. Marra, Esq.  
Fennemore Craig, P.C.  
2394 E Camelback Rd, Suite 600  
Phoenix AZ 85016-3429


**LOCATION NOTICE FOR PLACER MINING CLAIM  
STATE OF ARIZONA, COUNTY OF YAVAPAI**

**NOTICE IS HEREBY GIVEN** that the **DC 113** Placer

Mining claim has been located by:

**DRAKE CEMENT, LLC**

whose current mailing address is: 5745 N Scottsdale Rd,  
Suite B-110, Scottsdale, AZ 85250



This Placer mining claim consists of approximately **20** acres.

The general course of this claim is **North to South** and it is situated in the Puntteney Mining District, Yavapai County, Arizona. This claim is **1320** feet in length and **660** feet in width. This claim is marked by five monuments, constructed of 2" x 2" wood posts extending 4' above the ground, one at each corner and one at the location monument for this claim.

The location monument on which this Location Notice is posted is situated within:

**Section 11 (UNSURVEYED), Township 18 North, Range 2 West**, Gila and Salt River Meridian, Yavapai County, Arizona.

The location monument is set inside the **Northeast** corner of this claim, approximately 4' **West** of the **East** line of the claim and 4' **South** of the **North** line of the claim.

This claim encompasses the following Quarter Section(s), Section(s), Township(s) and Range(s):

**A portion of Section 11 (UNSURVEYED), T18N-R2W, G&SRM, Yavapai County, Arizona, as described by metes and bounds below:**

**Commencing at the Northeast corner of Section 3, T18N-R2W (Latitude 34°58'44.344895" N, Longitude 112°27'09.719596" W), Thence East 3591 feet, Thence South 6004 feet to the Northeast corner of this Claim and the Point of Beginning (Latitude 34°57'44.947948" N, Longitude 112°26'26.863047" W), Thence South 1320 feet, Thence West 660 feet, Thence North 1320 feet, Thence East 660 feet to the Point of Beginning.**


Depicted on the attached claim map.

**THE NORTHEAST CORNER OF THIS CLAIM IS 3591'± EAST & 6004± SOUTH OF THE NORTHEAST CORNER OF SECTION 3, T18N-R2W.**

Located, dated and posted on the ground this 22<sup>nd</sup> day of March, 2016.

Drake Cement, LLC (Owner)

By:

  
Jody A. Stone, RLS (Agent)

AMC437568

# "DC 113"

## PLACER MINING CLAIM

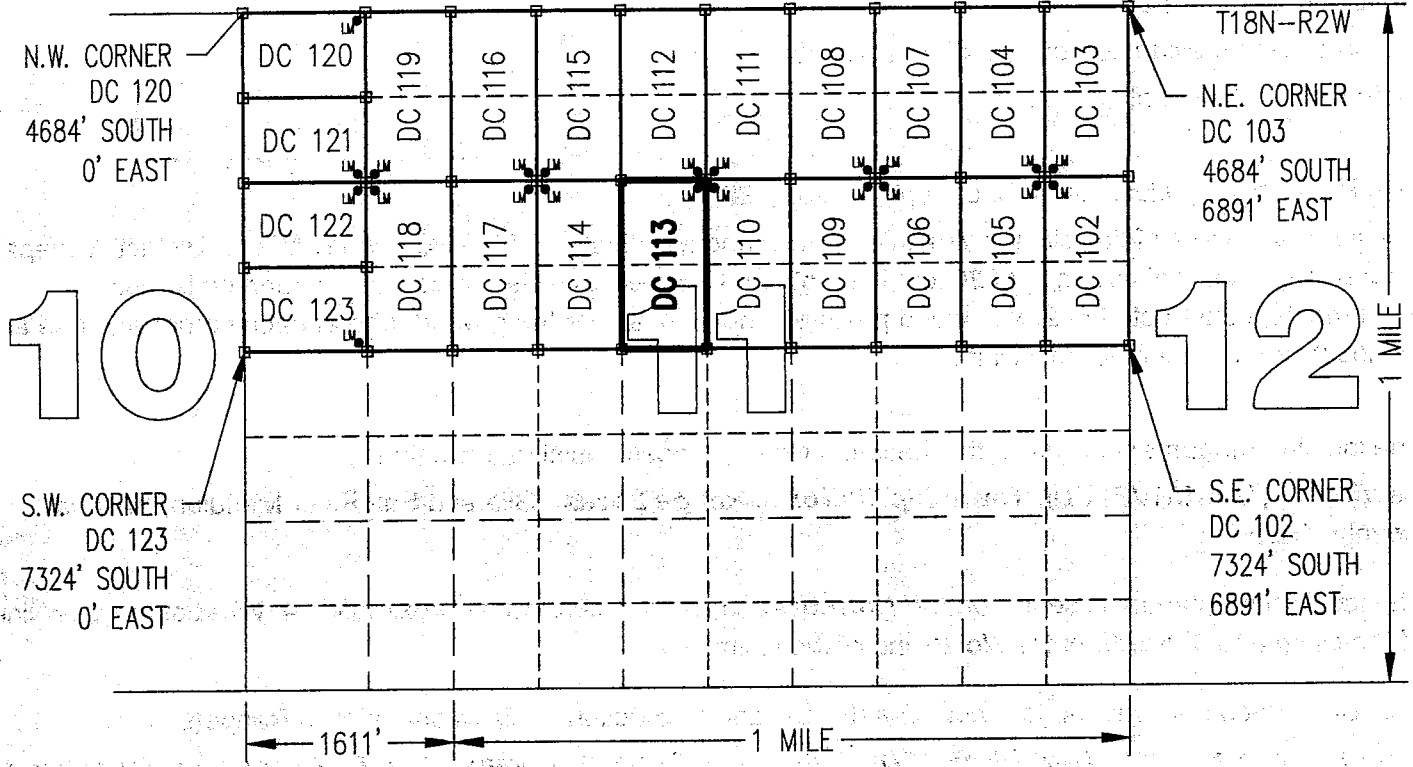

### A PORTION OF SECTION 11 ( UNSURVEYED )

T18N-R2W, G&SRM, YAVAPAI COUNTY, AZ  
 ALL CLAIMS ARE 1320' IN LENGTH & 660' IN WIDTH  
 EXCEPT:

DC 120 THROUGH DC 123 = 951' IN LENGTH & 660' IN WIDTH



SCALE 1"=1500'



N.W. CORNER  
DC 120  
4684' SOUTH  
0' EAST

N.E. CORNER  
DC 103  
4684' SOUTH  
6891' EAST

S.W. CORNER  
DC 123  
7324' SOUTH  
0' EAST

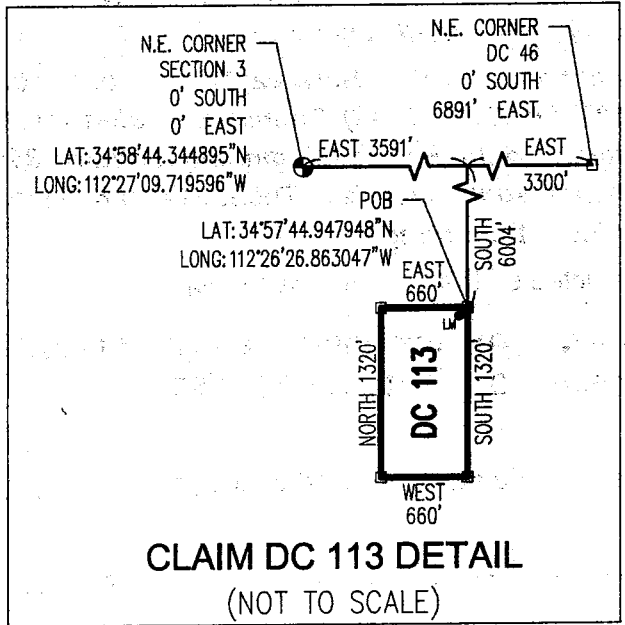
S.E. CORNER  
DC 102  
7324' SOUTH  
6891' EAST

CLAIM ACREAGE = 20.00 +/- ACRES

□ INDICATES CORNER OF PLACER CLAIM.  
 SET 2"x2"x5' WOODEN POST (TYPICAL).

LM • INDICATES LOCATION MONUMENT. SET 2"x2"x5' WOODEN  
 POST (INSIDE THE PLACER CLAIM) 4' by 4' FROM A  
 CORNER POST WITH A PLASTIC BOTTLE ATTACHED  
 CONTAINING THE LOCATION NOTICE (TYPICAL).

LOCATORS: DRAKE CEMENT, LLC  
 5745 N Scottsdale Rd, Suite B-110,  
 Scottsdale, AZ 85250



**CLAIM DC 113 DETAIL**  
 (NOT TO SCALE)


ANC4375681

Return to:  
Mr. Marc A. Marra, Esq.  
Fennemore Craig, P.C.  
2394 E Camelback Rd, Suite 600  
Phoenix AZ 85016-3429



**LOCATION NOTICE FOR PLACER MINING CLAIM  
STATE OF ARIZONA, COUNTY OF YAVAPAI**

**NOTICE IS HEREBY GIVEN** that the **DC 114** Placer Mining claim has been located by:  
**DRAKE CEMENT, LLC**  
whose current mailing address is: 5745 N Scottsdale Rd,  
Suite B-110, Scottsdale, AZ 85250



This Placer mining claim consists of approximately **20** acres.

The general course of this claim is **North to South** and it is situated in the Puntenney Mining District, Yavapai County, Arizona. This claim is **1320** feet in length and **660** feet in width. This claim is marked by five monuments, constructed of 2" x 2" wood posts extending 4' above the ground, one at each corner and one at the location monument for this claim.

The location monument on which this Location Notice is posted is situated within:

**Section 11 (UNSURVEYED), Township 18 North, Range 2 West**, Gila and Salt River Meridian, Yavapai County, Arizona.

The location monument is set inside the **Northwest** corner of this claim, approximately 4' **East** of the **West** line of the claim and 4' **South** of the **North** line of the claim.

This claim encompasses the following Quarter Section(s), Section(s), Township(s) and Range(s):

**A portion of Section 11 (UNSURVEYED), T18N-R2W, G&SRM, Yavapai County, Arizona, as described by metes and bounds below:**

**Commencing at the Northeast corner of Section 3, T18N-R2W (Latitude 34°58'44.344895" N, Longitude 112°27'09.719596" W), Thence East 2931 feet, Thence South 6004 feet to the Northeast corner of this Claim and the Point of Beginning (Latitude 34°57'44.940779" N, Longitude 112°26'34.791383" W), Thence South 1320 feet, Thence West 660 feet, Thence North 1320 feet, Thence East 660 feet to the Point of Beginning.**

Depicted on the attached claim map.

**THE NORTHEAST CORNER OF THIS CLAIM IS 2931'± EAST & 6004'± SOUTH OF THE NORTHEAST CORNER OF SECTION 3, T18N-R2W.**

Located, dated and posted on the ground this 22<sup>ND</sup> day of March, 2016.

Drake Cement, LLC (Owner)

By: [Signature]  
Jody A. Stone, RLS (Agent)

RECEIVED  
BLM AZ STATE OFFICE  
2016 APR 26 P 1:36  
PHOENIX, ARIZONA

AHC431569

# "DC 114"

## PLACER MINING CLAIM

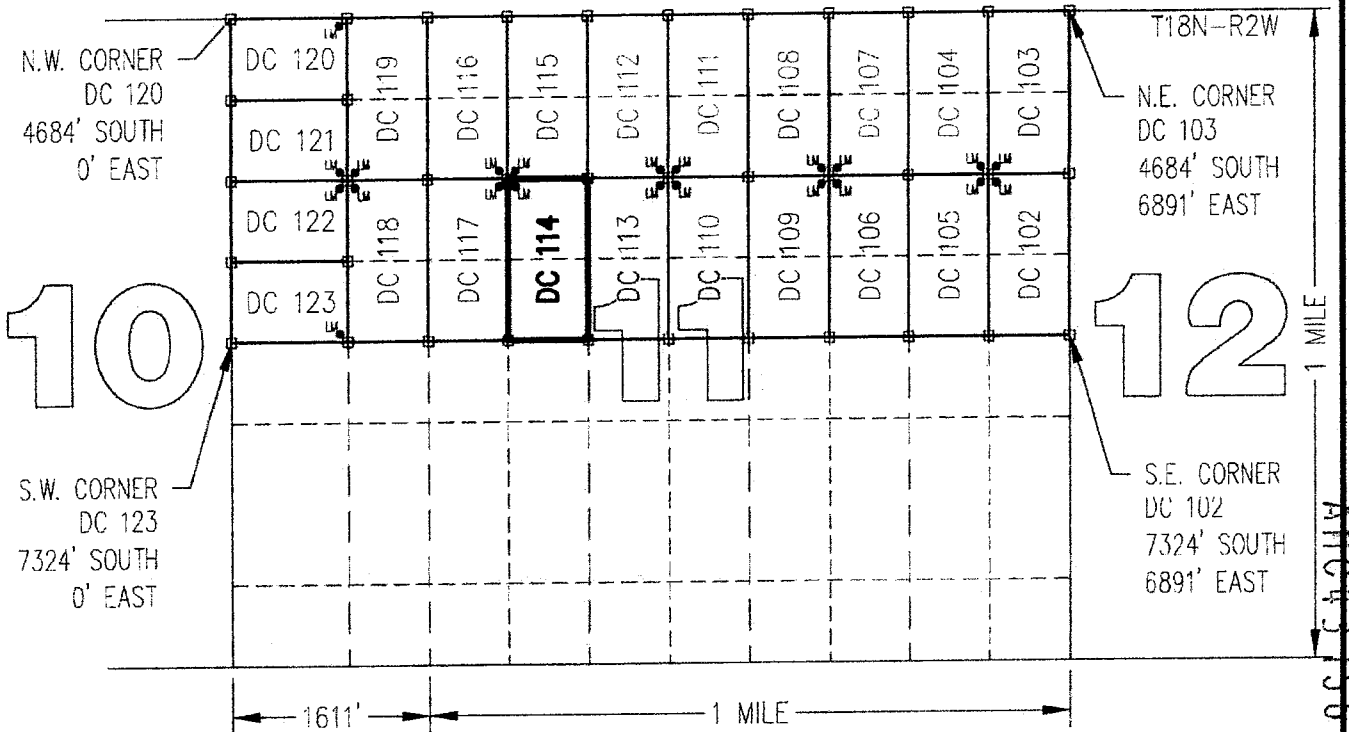
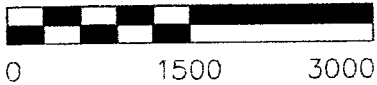
### A PORTION OF SECTION 11 (UNSURVEYED)

T18N-R2W, G&SRM, YAVAPAI COUNTY, AZ  
 ALL CLAIMS ARE 1320' IN LENGTH & 660' IN WIDTH  
 EXCEPT:

DC 120 THROUGH DC 123 = 951' IN LENGTH & 660' IN WIDTH



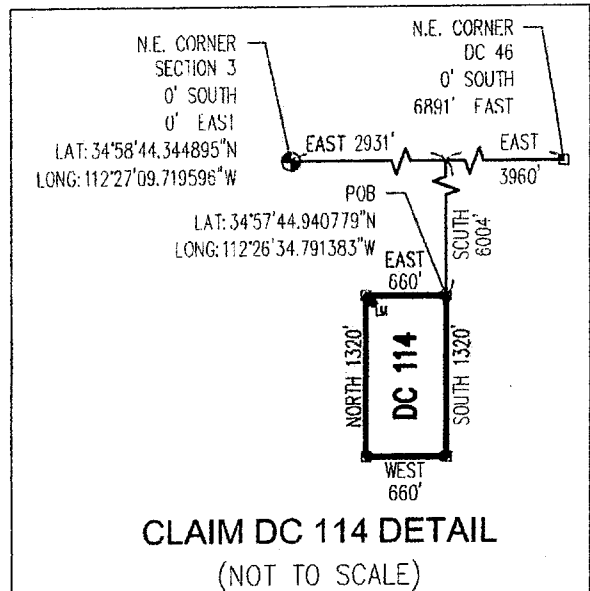
SCALE 1"=1500'



CLAIM ACREAGE = 20.00 +/- ACRES

- INDICATES CORNER OF PLACER CLAIM. SET 2"x2"x5' WOODEN POST (TYPICAL).
- LM • INDICATES LOCATION MONUMENT. SET 2"x2"x5' WOODEN POST (INSIDE THE PLACER CLAIM) 4' by 4' FROM A CORNER POST WITH A PLASTIC BOTTLE ATTACHED CONTAINING THE LOCATION NOTICE (TYPICAL).

LOCATORS: DRAKE CEMENT, LLC  
 5745 N Scottsdale Rd, Suite B-110,  
 Scottsdale, AZ 85250






Return to:  
Mr. Marc A. Marra, Esq.  
Fennemore Craig, P.C.  
2394 E Camelback Rd, Suite 600  
Phoenix AZ 85016-3429

**LOCATION NOTICE FOR PLACER MINING CLAIM  
STATE OF ARIZONA, COUNTY OF YAVAPAI**

**NOTICE IS HEREBY GIVEN** that the **DC 114** Placer Mining claim has been located by:  
DRAKE CEMENT, LLC  
whose current mailing address is: 5745 N Scottsdale Rd,  
Suite B-110, Scottsdale, AZ 85250



This Placer mining claim consists of approximately **20** acres.

The general course of this claim is **North to South** and it is situated in the Puntenney Mining District, Yavapai County, Arizona. This claim is **1320** feet in length and **660** feet in width. This claim is marked by five monuments, constructed of 2" x 2" wood posts extending 4' above the ground, one at each corner and one at the location monument for this claim.

The location monument on which this Location Notice is posted is situated within:

**Section 11 (UNSURVEYED), Township 18 North, Range 2 West**, Gila and Salt River Meridian, Yavapai County, Arizona.

The location monument is set inside the **Northwest** corner of this claim, approximately 4' **East** of the **West** line of the claim and 4' **South** of the **North** line of the claim.

This claim encompasses the following Quarter Section(s), Section(s), Township(s) and Range(s):

**A portion of Section 11 (UNSURVEYED), T18N-R2W, G&SRM, Yavapai County, Arizona, as described by metes and bounds below:**


**Commencing at the Northeast corner of Section 3, T18N-R2W (Latitude 34°58'44.344895" N, Longitude 112°27'09.719596" W), Thence East 2931 feet, Thence South 6004 feet to the Northeast corner of this Claim and the Point of Beginning (Latitude 34°57'44.940779" N, Longitude 112°26'34.791383" W), Thence South 1320 feet, Thence West 660 feet, Thence North 1320 feet, Thence East 660 feet to the Point of Beginning.**

Depicted on the attached claim map.

**THE NORTHEAST CORNER OF THIS CLAIM IS 2931'± EAST & 6004'± SOUTH OF THE NORTHEAST CORNER OF SECTION 3, T18N-R2W.**

Located, dated and posted on the ground this 22<sup>nd</sup> day of March, 2016.

Drake Cement, LLC (Owner)

By:   
Jody A. Stone, RLS (Agent)

AMC 431569

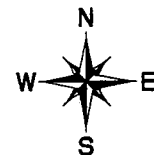
# "DC 114"

## PLACER MINING CLAIM

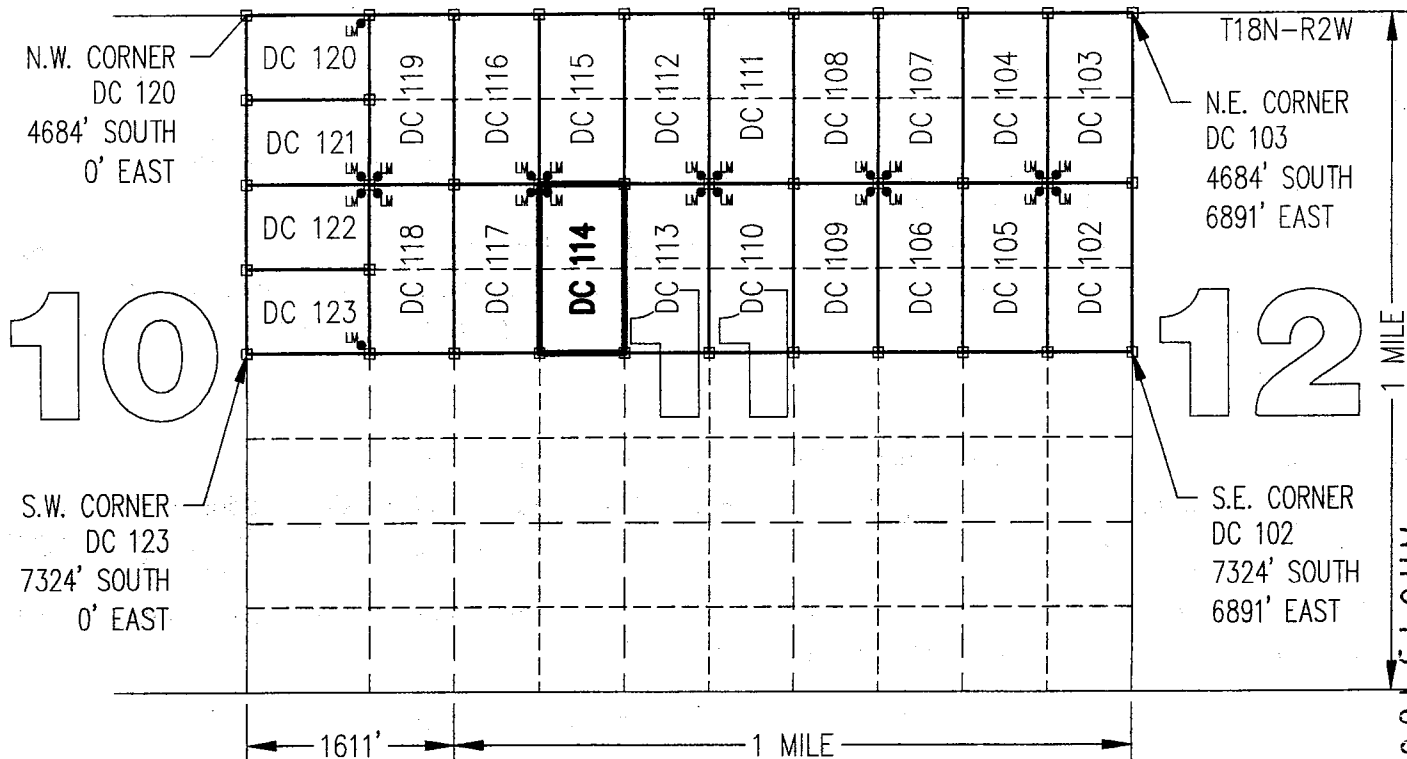
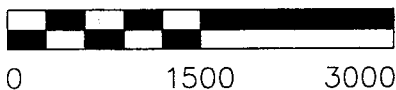
### A PORTION OF SECTION 11 ( UNSURVEYED )

T18N-R2W, G&SRM, YAVAPAI COUNTY, AZ  
 ALL CLAIMS ARE 1320' IN LENGTH & 660' IN WIDTH  
 EXCEPT:

DC 120 THROUGH DC 123 = 951' IN LENGTH & 660' IN WIDTH



SCALE 1"=1500'

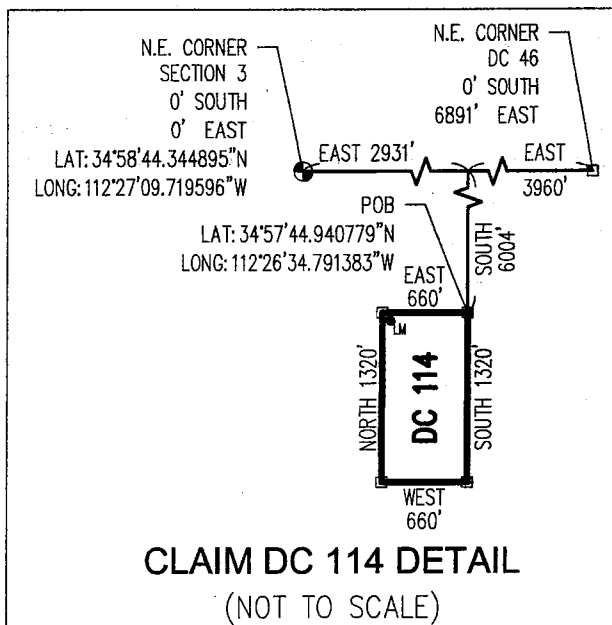


CLAIM ACREAGE = 20.00 +/- ACRES

□ INDICATES CORNER OF PLACER CLAIM.  
 SET 2"x2"x5' WOODEN POST (TYPICAL).

LM • INDICATES LOCATION MONUMENT. SET 2"x2"x5' WOODEN POST (INSIDE THE PLACER CLAIM) 4' by 4' FROM A CORNER POST WITH A PLASTIC BOTTLE ATTACHED CONTAINING THE LOCATION NOTICE (TYPICAL).

LOCATORS: DRAKE CEMENT, LLC  
 5745 N Scottsdale Rd, Suite B-110,  
 Scottsdale, AZ 85250



Return to:  
Mr. Marc A. Marra, Esq.  
Fennemore Craig, P.C.  
2394 E Camelback Rd, Suite 600  
Phoenix AZ 85016-3429



**LOCATION NOTICE FOR PLACER MINING CLAIM  
STATE OF ARIZONA, COUNTY OF YAVAPAI**

**NOTICE IS HEREBY GIVEN** that the **DC 115** Placer Mining claim has been located by:  
**DRAKE CEMENT, LLC**  
whose current mailing address is: 5745 N Scottsdale Rd,  
Suite B-110, Scottsdale, AZ 85250

BLM  
Date  
Stamp

2016 APR -7 A 11:28

RECEIVED  
BLM AZ STATE OFFICE

PHOENIX, ARIZONA

This Placer mining claim consists of approximately **20** acres.

The general course of this claim is **North to South** and it is situated in the Puntenney Mining District, Yavapai County, Arizona. This claim is **1320** feet in length and **660** feet in width. This claim is marked by five monuments, constructed of 2" x 2" wood posts extending 4' above the ground, one at each corner and one at the location monument for this claim.

The location monument on which this Location Notice is posted is situated within:

**Section 11 (UNSURVEYED), Township 18 North, Range 2 West**, Gila and Salt River Meridian, Yavapai County, Arizona.

The location monument is set inside the **Southwest** corner of this claim, approximately 4' **East** of the **West** line of the claim and 4' **North** of the **South** line of the claim.

This claim encompasses the following Quarter Section(s), Section(s), Township(s) and Range(s):

**A portion of Section 11 (UNSURVEYED), T18N-R2W, G&SRM, Yavapai County, Arizona, as described by metes and bounds below:**

**Commencing at the Northeast corner of Section 3, T18N-R2W (Latitude 34°58'44.344895" N, Longitude 112°27'09.719596" W), Thence East 2931 feet, Thence South 4684 feet to the Northeast corner of this Claim and the Point of Beginning (Latitude 34°57'57.983466" N, Longitude 112°26'34.731606" W), Thence South 1320 feet, Thence West 660 feet, Thence North 1320 feet, Thence East 660 feet to the Point of Beginning.**

Depicted on the attached claim map.

**THE NORTHEAST CORNER OF THIS CLAIM IS 2931± EAST & 4684± SOUTH OF THE NORTHEAST CORNER OF SECTION 3, T18N-R2W.**

Located, dated and posted on the ground this 22<sup>ND</sup> day of March, 2016.

Drake Cement, LLC (Owner)

By: [Signature]  
Jody A. Stone, RLS (Agent)

RECEIVED  
BLM AZ STATE OFFICE  
2016 APR 26 P 1:36  
PHOENIX, ARIZONA

AMC 437510

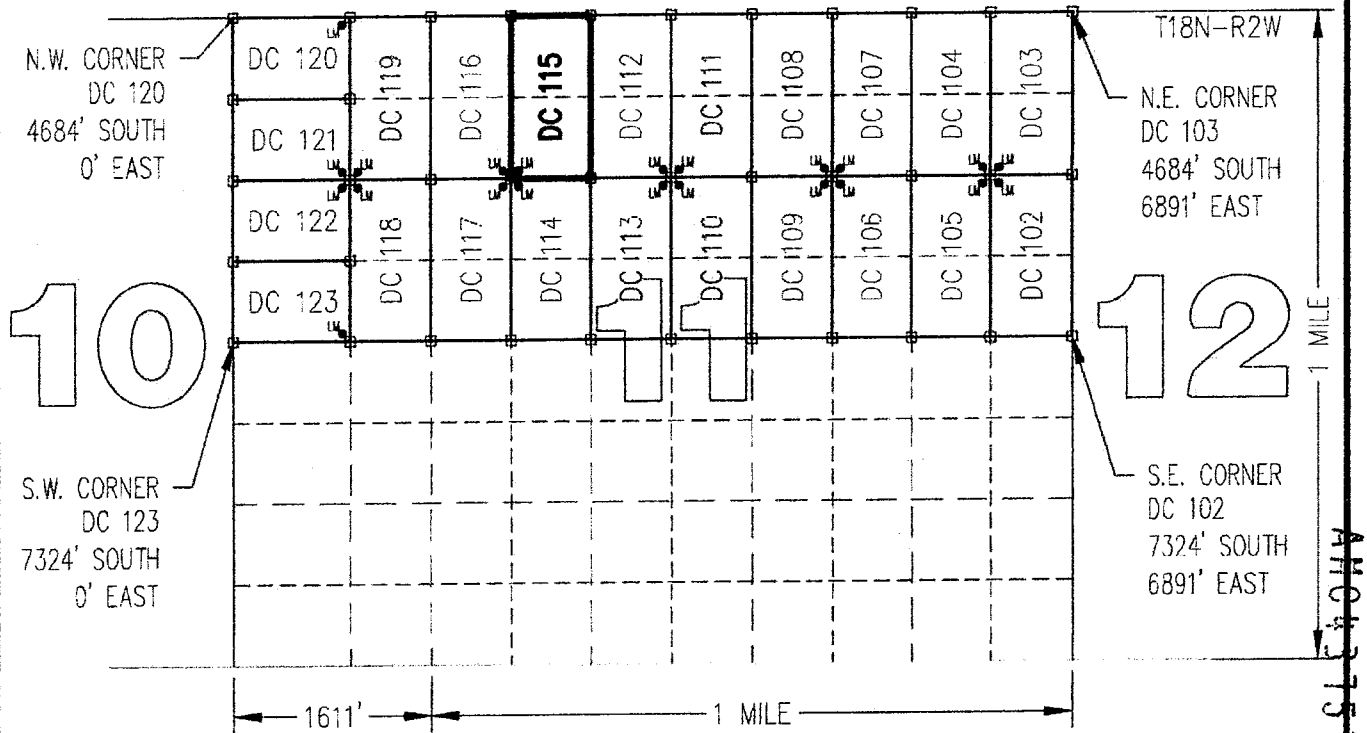
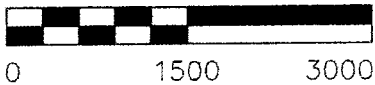
# "DC 115" PLACER MINING CLAIM A PORTION OF SECTION 11 ( UNSURVEYED )

T18N-R2W, G&SRM, YAVAPAI COUNTY, AZ  
ALL CLAIMS ARE 1320' IN LENGTH & 660' IN WIDTH  
EXCEPT:

DC 120 THROUGH DC 123 = 951' IN LENGTH & 660' IN WIDTH



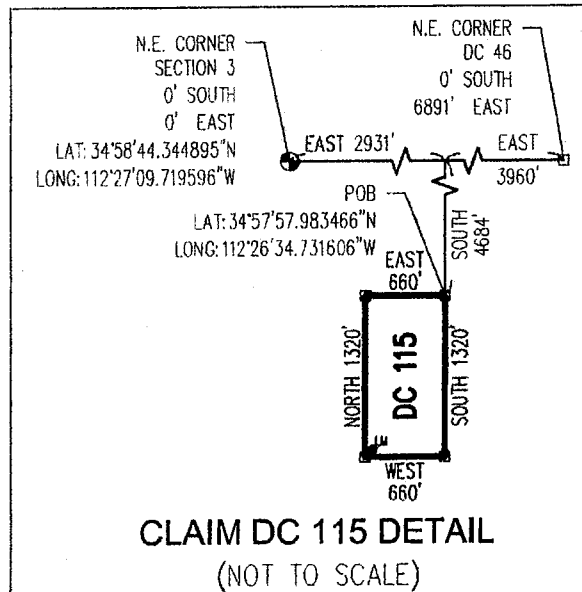
SCALE 1"=1500'



CLAIM ACREAGE = 20.00 +/- ACRES

- INDICATES CORNER OF PLACER CLAIM. SET 2"x2"x5' WOODEN POST (TYPICAL).
- LM • INDICATES LOCATION MONUMENT. SET 2"x2"x5' WOODEN POST (INSIDE THE PLACER CLAIM) 4' by 4' FROM A CORNER POST WITH A PLASTIC BOTTLE ATTACHED CONTAINING THE LOCATION NOTICE (TYPICAL).

LOCATORS: DRAKE CEMENT, LLC  
5745 N Scottsdale Rd, Suite B-110,  
Scottsdale, AZ 85250



Return to:  
Mr. Marc A. Marra, Esq.  
Fennemore Craig, P.C.  
2394 E Camelback Rd, Suite 600  
Phoenix AZ 85016-3429


**LOCATION NOTICE FOR PLACER MINING CLAIM  
STATE OF ARIZONA, COUNTY OF YAVAPAI**

**NOTICE IS HEREBY GIVEN** that the **DC 115** Placer

Mining claim has been located by:

**DRAKE CEMENT, LLC**

whose current mailing address is: 5745 N Scottsdale Rd,  
Suite B-110, Scottsdale, AZ 85250



This Placer mining claim consists of approximately **20** acres.

The general course of this claim is **North to South** and it is situated in the Puntenney Mining District, Yavapai County, Arizona. This claim is **1320** feet in length and **660** feet in width. This claim is marked by five monuments, constructed of 2" x 2" wood posts extending 4' above the ground, one at each corner and one at the location monument for this claim.

The location monument on which this Location Notice is posted is situated within:

**Section 11 (UNSURVEYED), Township 18 North, Range 2 West**, Gila and Salt River Meridian, Yavapai County, Arizona.

The location monument is set inside the **Southwest** corner of this claim, approximately 4' **East** of the **West** line of the claim and 4' **North** of the **South** line of the claim.

This claim encompasses the following Quarter Section(s), Section(s), Township(s) and Range(s):

**A portion of Section 11 (UNSURVEYED), T18N-R2W, G&SRM, Yavapai County, Arizona, as described by metes and bounds below:**

**Commencing at the Northeast corner of Section 3, T18N-R2W (Latitude 34°58'44.344895" N, Longitude 112°27'09.719596" W), Thence East 2931 feet, Thence South 4684 feet to the Northeast corner of this Claim and the Point of Beginning (Latitude 34°57'57.983466" N, Longitude 112°26'34.731606" W), Thence South 1320 feet, Thence West 660 feet, Thence North 1320 feet, Thence East 660 feet to the Point of Beginning.**

Depicted on the attached claim map.

**THE NORTHEAST CORNER OF THIS CLAIM IS 2931± EAST & 4684'± SOUTH OF THE NORTHEAST CORNER OF SECTION 3, T18N-R2W.**

Located, dated and posted on the ground this 22<sup>ND</sup> day of March, 2016.

Drake Cement, LLC (Owner)

By:

Jody A. Stone, RLS (Agent)

AMC 437510

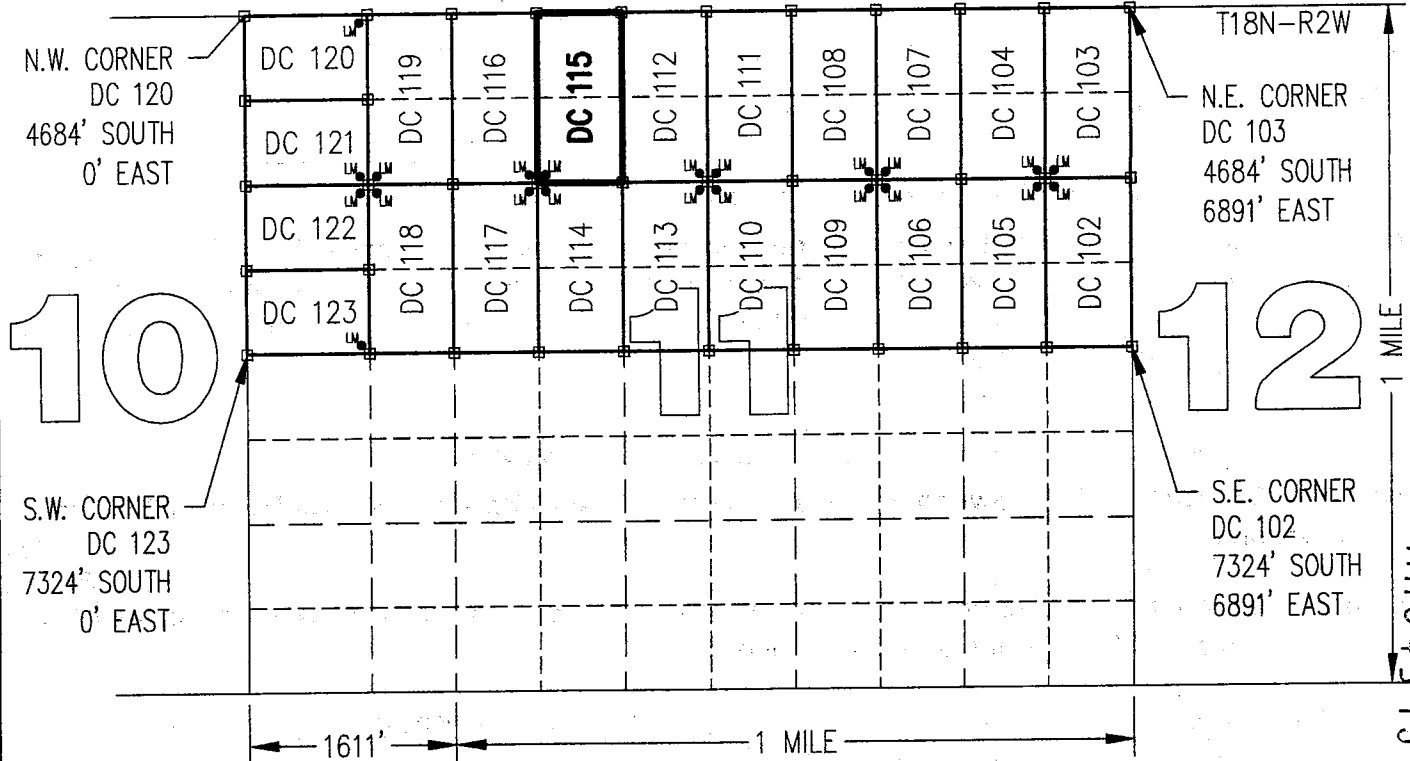

**"DC 115"**  
**PLACER MINING CLAIM**  
**A PORTION OF SECTION 11 ( UNSURVEYED )**

T18N-R2W, G&SRM, YAVAPAI COUNTY, AZ  
 ALL CLAIMS ARE 1320' IN LENGTH & 660' IN WIDTH  
 EXCEPT:

DC 120 THROUGH DC 123 = 951' IN LENGTH & 660' IN WIDTH



SCALE 1"=1500'

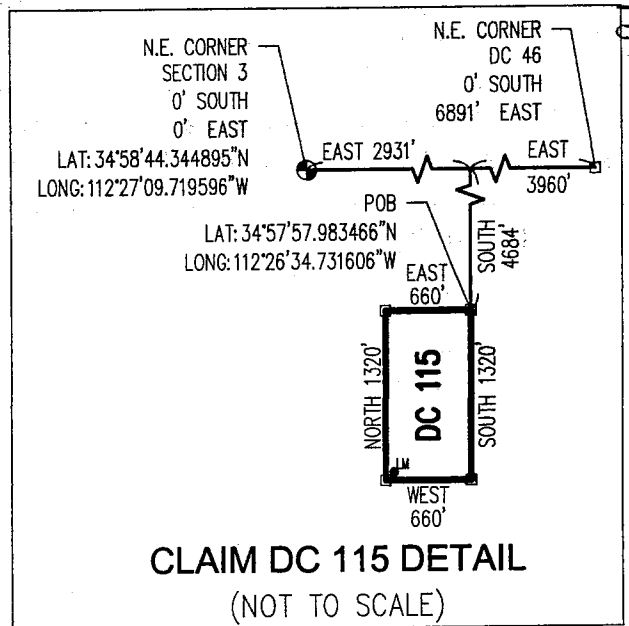


CLAIM ACREAGE = 20.00 +/- ACRES

□ INDICATES CORNER OF PLACER CLAIM.  
 SET 2"x2"x5' WOODEN POST (TYPICAL).

LM • INDICATES LOCATION MONUMENT. SET 2"x2"x5' WOODEN POST (INSIDE THE PLACER CLAIM) 4' by 4' FROM A CORNER POST WITH A PLASTIC BOTTLE ATTACHED CONTAINING THE LOCATION NOTICE (TYPICAL).

LOCATORS: DRAKE CEMENT, LLC  
 5745 N Scottsdale Rd, Suite B-110,  
 Scottsdale, AZ 85250




Return to:  
Mr. Marc A. Marra, Esq.  
Fennemore Craig, P.C.  
2394 E Camelback Rd, Suite 600  
Phoenix AZ 85016-3429



**LOCATION NOTICE FOR PLACER MINING CLAIM  
STATE OF ARIZONA, COUNTY OF YAVAPAI**

**NOTICE IS HEREBY GIVEN** that the *DC 116* Placer Mining claim has been located by:  
**DRAKE CEMENT, LLC**  
whose current mailing address is: 5745 N Scottsdale Rd,  
Suite B-110, Scottsdale, AZ 85250



RECEIVED  
STATE OF ARIZONA  
BLM

This Placer mining claim consists of approximately **20** acres.

The general course of this claim is **North to South** and it is situated in the Puntteney Mining District, Yavapai County, Arizona. This claim is **1320** feet in length and **660** feet in width. This claim is marked by five monuments, constructed of 2" x 2" wood posts extending 4' above the ground, one at each corner and one at the location monument for this claim.

The location monument on which this Location Notice is posted is situated within:

**Section 11 (UNSURVEYED), Township 18 North, Range 2 West**, Gila and Salt River Meridian, Yavapai County, Arizona.

The location monument is set inside the **Southeast** corner of this claim, approximately 4' **West** of the **East** line of the claim and 4' **North** of the **South** line of the claim.

This claim encompasses the following Quarter Section(s), Section(s), Township(s) and Range(s):

**A portion of Section 11 (UNSURVEYED), T18N-R2W, G&SRM, Yavapai County, Arizona, as described by metes and bounds below:**


**Commencing at the Northeast corner of Section 3, T18N-R2W (Latitude 34°58'44.344895" N, Longitude 112°27'09.719596" W), Thence East 2271 feet, Thence South 4684 feet to the Northeast corner of this Claim and the Point of Beginning (Latitude 34°57'57.978683" N, Longitude 112°26'42.660291" W), Thence South 1320 feet, Thence West 660 feet, Thence North 1320 feet, Thence East 660 feet to the Point of Beginning.**

Depicted on the attached claim map.

**THE NORTHEAST CORNER OF THIS CLAIM IS 2271'± EAST & 4684'± SOUTH OF THE NORTHEAST CORNER OF SECTION 3, T18N-R2W.**

Located, dated and posted on the ground this 22<sup>ND</sup> day of March, 2016.

Drake Cement, LLC (Owner)

By:   
Jody A. Stone, RLS (Agent)

PHOENIX, ARIZONA

2016 APR 26 P 1:36

RECEIVED  
BLM AZ STATE OFFICE

AMC437571

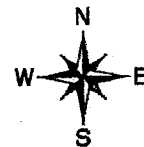
# "DC 116"

## PLACER MINING CLAIM

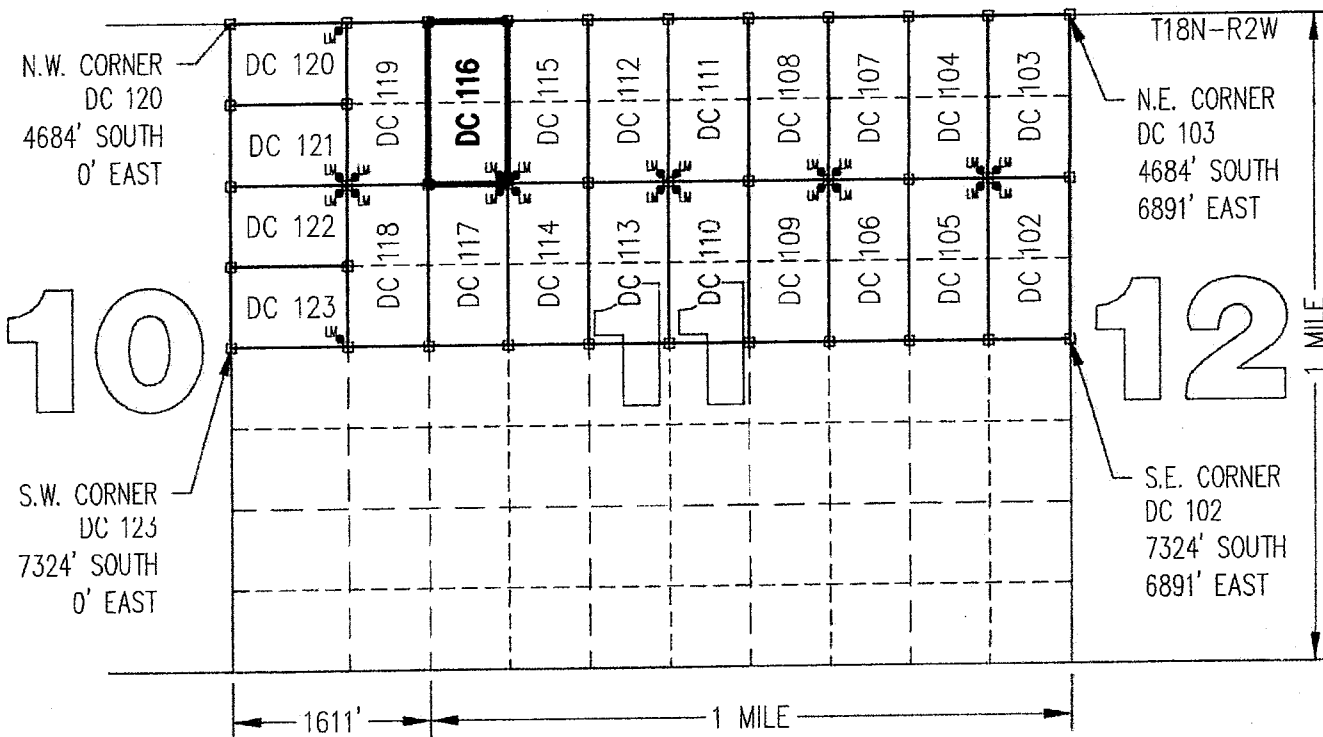
### A PORTION OF SECTION 11 ( UNSURVEYED )

T18N-R2W, G&SRM, YAVAPAI COUNTY, AZ  
 ALL CLAIMS ARE 1320' IN LENGTH & 660' IN WIDTH  
 EXCEPT:

DC 120 THROUGH DC 123 = 951' IN LENGTH & 660' IN WIDTH



SCALE 1"=1500'

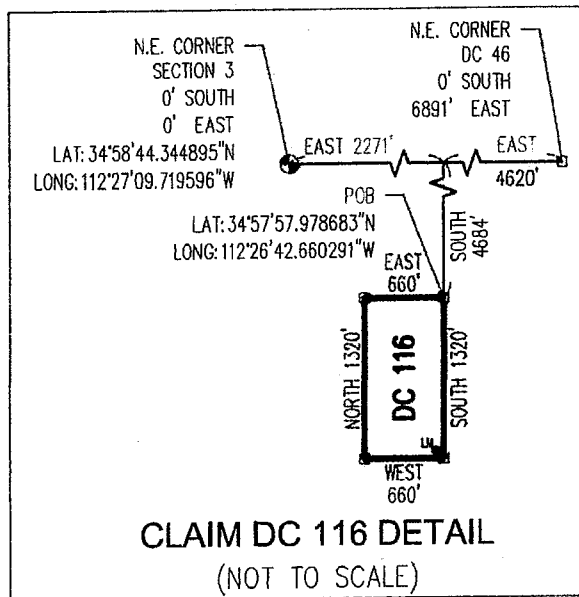


CLAIM ACREAGE = 20.00 +/- ACRES

□ INDICATES CORNER OF PLACER CLAIM.  
 SET 2"x2"x5' WOODEN POST (TYPICAL).

LM • INDICATES LOCATION MONUMENT. SET 2"x2"x5' WOODEN  
 POST (INSIDE THE PLACER CLAIM) 4' by 4' FROM A  
 CORNER POST WITH A PLASTIC BOTTLE ATTACHED  
 CONTAINING THE LOCATION NOTICE (TYPICAL).

LOCATORS: DRAKE CEMENT, LLC  
 5745 N Scottsdale Rd, Suite B-110,  
 Scottsdale, AZ 85250



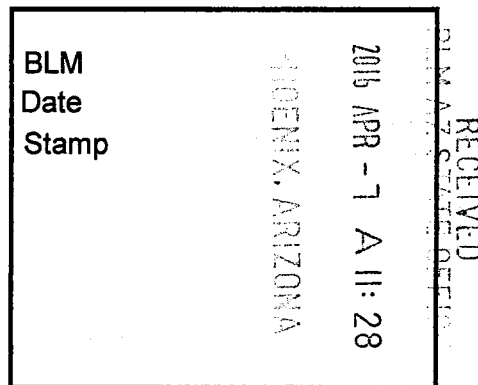
ANCL37571



Return to:  
Mr. Marc A. Marra, Esq.  
Fennemore Craig, P.C.  
2394 E Camelback Rd, Suite 600  
Phoenix AZ 85016-3429

**LOCATION NOTICE FOR PLACER MINING CLAIM  
STATE OF ARIZONA, COUNTY OF YAVAPAI**

**NOTICE IS HEREBY GIVEN** that the **DC 116** Placer Mining claim has been located by:  
**DRAKE CEMENT, LLC**  
whose current mailing address is: 5745 N Scottsdale Rd,  
Suite B-110, Scottsdale, AZ 85250



This Placer mining claim consists of approximately **20** acres.

The general course of this claim is **North to South** and it is situated in the Puntenney Mining District, Yavapai County, Arizona. This claim is **1320** feet in length and **660** feet in width. This claim is marked by five monuments, constructed of 2" x 2" wood posts extending 4' above the ground, one at each corner and one at the location monument for this claim.

The location monument on which this Location Notice is posted is situated within:

**Section 11 (UNSURVEYED), Township 18 North, Range 2 West**, Gila and Salt River Meridian, Yavapai County, Arizona.

The location monument is set inside the **Southeast** corner of this claim, approximately 4' **West** of the **East** line of the claim and 4' **North** of the **South** line of the claim.

This claim encompasses the following Quarter Section(s), Section(s), Township(s) and Range(s):

**A portion of Section 11 (UNSURVEYED), T18N-R2W, G&SRM, Yavapai County, Arizona, as described by metes and bounds below:**

**Commencing at the Northeast corner of Section 3, T18N-R2W (Latitude 34°58'44.344895" N, Longitude 112°27'09.719596" W), Thence East 2271 feet, Thence South 4684 feet to the Northeast corner of this Claim and the Point of Beginning (Latitude 34°57'57.978683" N, Longitude 112°26'42.660291" W), Thence South 1320 feet, Thence West 660 feet, Thence North 1320 feet, Thence East 660 feet to the Point of Beginning.**

Depicted on the attached claim map.

**THE NORTHEAST CORNER OF THIS CLAIM IS 2271'± EAST & 4684'± SOUTH OF THE NORTHEAST CORNER OF SECTION 3, T18N-R2W.**

Located, dated and posted on the ground this 22<sup>nd</sup> day of March, 2016.

Drake Cement, LLC (Owner)

By:   
Jody A. Stone, RLS (Agent)

AMC437571

# "DC 116"

## PLACER MINING CLAIM

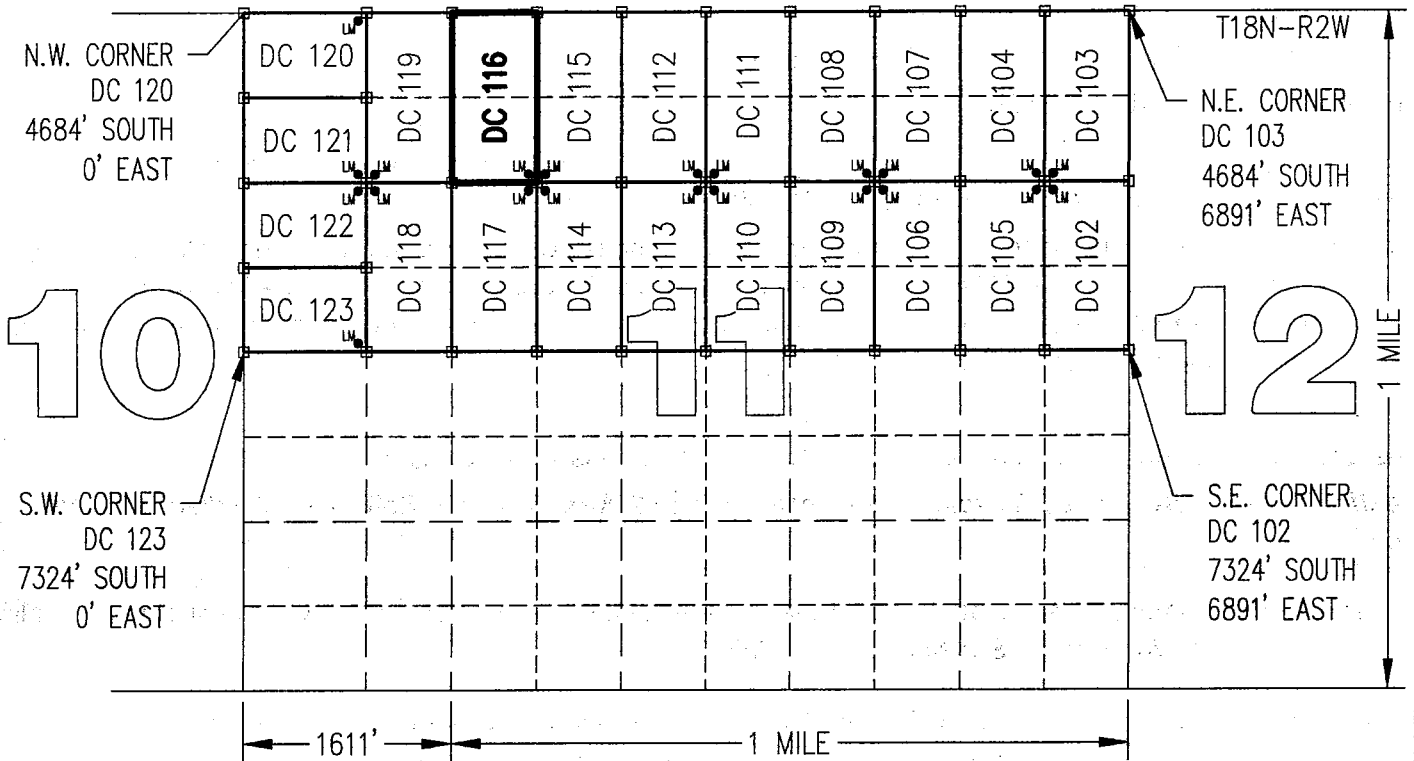
### A PORTION OF SECTION 11 ( UNSURVEYED )

T18N-R2W, G&SRM, YAVAPAI COUNTY, AZ  
 ALL CLAIMS ARE 1320' IN LENGTH & 660' IN WIDTH  
 EXCEPT:

DC 120 THROUGH DC 123 = 951' IN LENGTH & 660' IN WIDTH



SCALE 1"=1500'

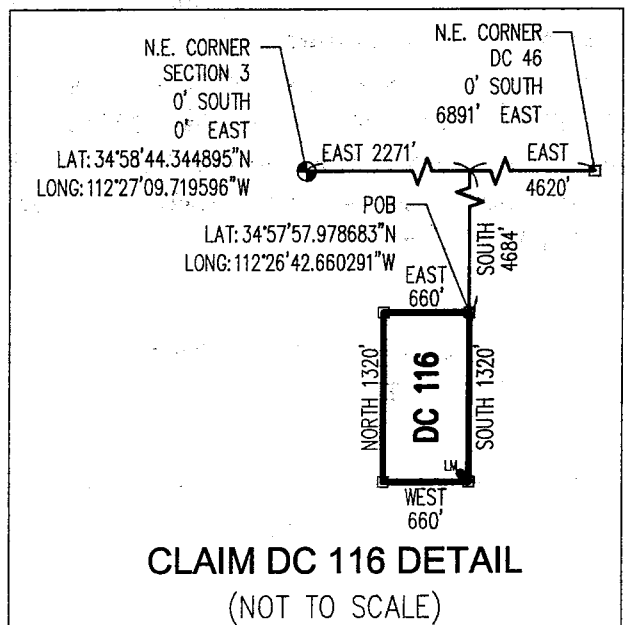


CLAIM ACREAGE = 20.00 +/- ACRES

□ INDICATES CORNER OF PLACER CLAIM.  
 SET 2"x2"x5' WOODEN POST (TYPICAL).

LM • INDICATES LOCATION MONUMENT. SET 2"x2"x5' WOODEN POST (INSIDE THE PLACER CLAIM) 4' by 4' FROM A CORNER POST WITH A PLASTIC BOTTLE ATTACHED CONTAINING THE LOCATION NOTICE (TYPICAL).

LOCATORS: DRAKE CEMENT, LLC  
 5745 N Scottsdale Rd, Suite B-110,  
 Scottsdale, AZ 85250




ANCH 375711

Return to:  
Mr. Marc A. Marra, Esq.  
Fennemore Craig, P.C.  
2394 E Camelback Rd, Suite 600  
Phoenix AZ 85016-3429



**LOCATION NOTICE FOR PLACER MINING CLAIM  
STATE OF ARIZONA, COUNTY OF YAVAPAI**

**NOTICE IS HEREBY GIVEN** that the **DC 117** Placer Mining claim has been located by:  
**DRAKE CEMENT, LLC**  
whose current mailing address is: 5745 N Scottsdale Rd,  
Suite B-110, Scottsdale, AZ 85250



RECEIVED  
BLM AZ STATE OFFICE

This Placer mining claim consists of approximately **20** acres.

The general course of this claim is **North to South** and it is situated in the Puntenney Mining District, Yavapai County, Arizona. This claim is **1320** feet in length and **660** feet in width. This claim is marked by five monuments, constructed of 2" x 2" wood posts extending 4' above the ground, one at each corner and one at the location monument for this claim.

The location monument on which this Location Notice is posted is situated within:

**Section 11 (UNSURVEYED), Township 18 North, Range 2 West**, Gila and Salt River Meridian, Yavapai County, Arizona.

The location monument is set inside the **Northeast** corner of this claim, approximately 4' **West** of the **East** line of the claim and 4' **South** of the **North** line of the claim.

This claim encompasses the following Quarter Section(s), Section(s), Township(s) and Range(s):

**A portion of Section 11 (UNSURVEYED), T18N-R2W, G&SRM, Yavapai County, Arizona, as described by metes and bounds below:**


**Commencing at the Northeast corner of Section 3, T18N-R2W (Latitude 34°58'44.344895" N, Longitude 112°27'09.719596" W), Thence East 2271 feet, Thence South 6004 feet to the Northeast corner of this Claim and the Point of Beginning (Latitude 34°57'44.933467" N, Longitude 112°26'42.719716" W), Thence South 1320 feet, Thence West 660 feet, Thence North 1320 feet, Thence East 660 feet to the Point of Beginning.**

Depicted on the attached claim map.

**THE NORTHEAST CORNER OF THIS CLAIM IS 2271'± EAST & 6004'± SOUTH OF THE NORTHEAST CORNER OF SECTION 3, T18N-R2W.**

Located, dated and posted on the ground this 22<sup>ND</sup> day of March, 2016.

Drake Cement, LLC (Owner)

By:   
Jody A. Stone, RLS (Agent)

PHOENIX, ARIZONA  
2016 APR 26 P 1:36  
RECEIVED  
BLM AZ STATE OFFICE  
AN0437572

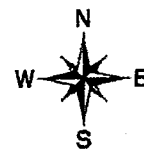
# "DC 117"

## PLACER MINING CLAIM

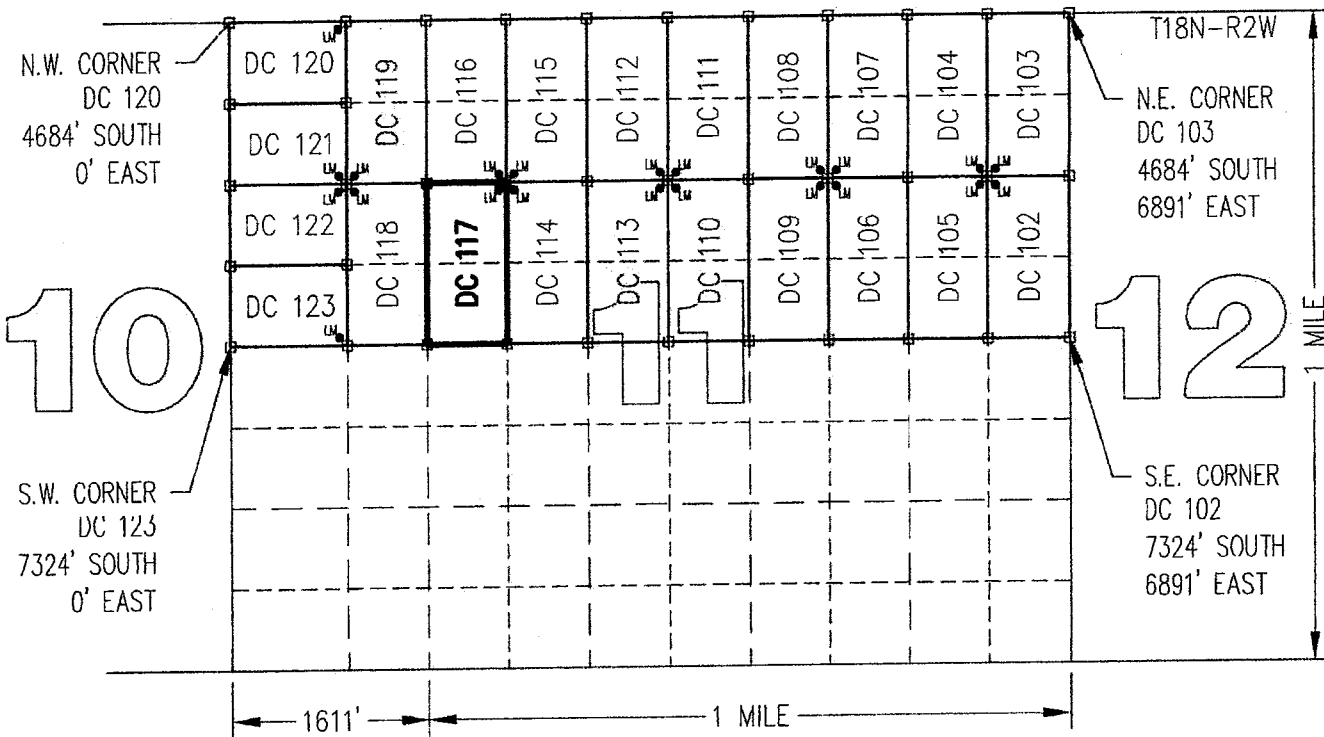

### A PORTION OF SECTION 11 ( UNSURVEYED )

T18N-R2W, G&SRM, YAVAPAI COUNTY, AZ  
 ALL CLAIMS ARE 1320' IN LENGTH & 660' IN WIDTH  
 EXCEPT:

DC 120 THROUGH DC 123 = 951' IN LENGTH & 660' IN WIDTH



SCALE 1"=1500'

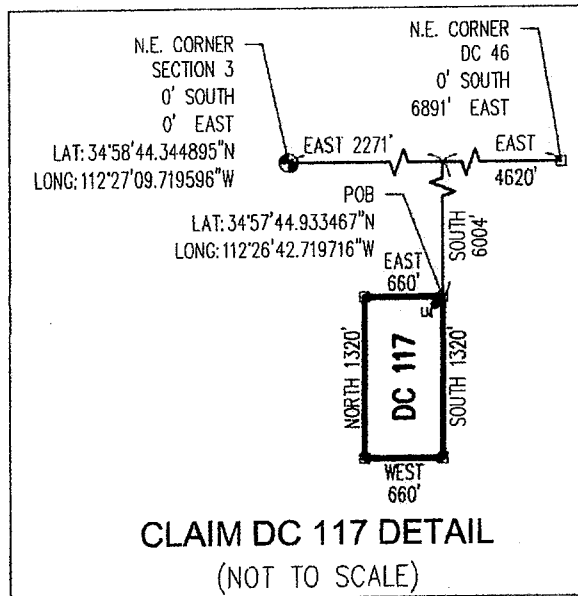


CLAIM ACREAGE = 20.00 +/- ACRES

□ INDICATES CORNER OF PLACER CLAIM.  
 SET 2"x2"x5' WOODEN POST (TYPICAL).

LM • INDICATES LOCATION MONUMENT. SET 2"x2"x5' WOODEN  
 POST (INSIDE THE PLACER CLAIM) 4' by 4' FROM A  
 CORNER POST WITH A PLASTIC BOTTLE ATTACHED  
 CONTAINING THE LOCATION NOTICE (TYPICAL).


LOCATORS: DRAKE CEMENT, LLC  
 5745 N Scottsdale Rd, Suite B-110,  
 Scottsdale, AZ 85250



Return to:  
Mr. Marc A. Marra, Esq.  
Fennemore Craig, P.C.  
2394 E Camelback Rd, Suite 600  
Phoenix AZ 85016-3429

**LOCATION NOTICE FOR PLACER MINING CLAIM  
STATE OF ARIZONA, COUNTY OF YAVAPAI**

**NOTICE IS HEREBY GIVEN** that the *DC 117* Placer Mining claim has been located by:  
**DRAKE CEMENT, LLC**  
whose current mailing address is: 5745 N Scottsdale Rd,  
Suite B-110, Scottsdale, AZ 85250



This Placer mining claim consists of approximately **20** acres.

The general course of this claim is **North to South** and it is situated in the Puntenney Mining District, Yavapai County, Arizona. This claim is **1320** feet in length and **660** feet in width. This claim is marked by five monuments, constructed of 2" x 2" wood posts extending 4' above the ground, one at each corner and one at the location monument for this claim.

The location monument on which this Location Notice is posted is situated within:

**Section 11 (UNSURVEYED), Township 18 North, Range 2 West**, Gila and Salt River Meridian, Yavapai County, Arizona.

The location monument is set inside the **Northeast** corner of this claim, approximately 4' **West** of the **East** line of the claim and 4' **South** of the **North** line of the claim.

This claim encompasses the following Quarter Section(s), Section(s), Township(s) and Range(s):

**A portion of Section 11 (UNSURVEYED), T18N-R2W, G&SRM, Yavapai County, Arizona, as described by metes and bounds below:**

**Commencing at the Northeast corner of Section 3, T18N-R2W (Latitude 34°58'44.344895" N, Longitude 112°27'09.719596" W), Thence East 2271 feet, Thence South 6004 feet to the Northeast corner of this Claim and the Point of Beginning (Latitude 34°57'44.933467" N, Longitude 112°26'42.719716" W), Thence South 1320 feet, Thence West 660 feet, Thence North 1320 feet, Thence East 660 feet to the Point of Beginning.**

Depicted on the attached claim map.

**THE NORTHEAST CORNER OF THIS CLAIM IS 2271'± EAST & 6004'± SOUTH OF THE NORTHEAST CORNER OF SECTION 3, T18N-R2W.**

Located, dated and posted on the ground this 22<sup>ND</sup> day of March, 2016.

Drake Cement, LLC (Owner)

By:   
Jody A. Stone, RLS (Agent)

AMC 437572

# "DC 117"

## PLACER MINING CLAIM

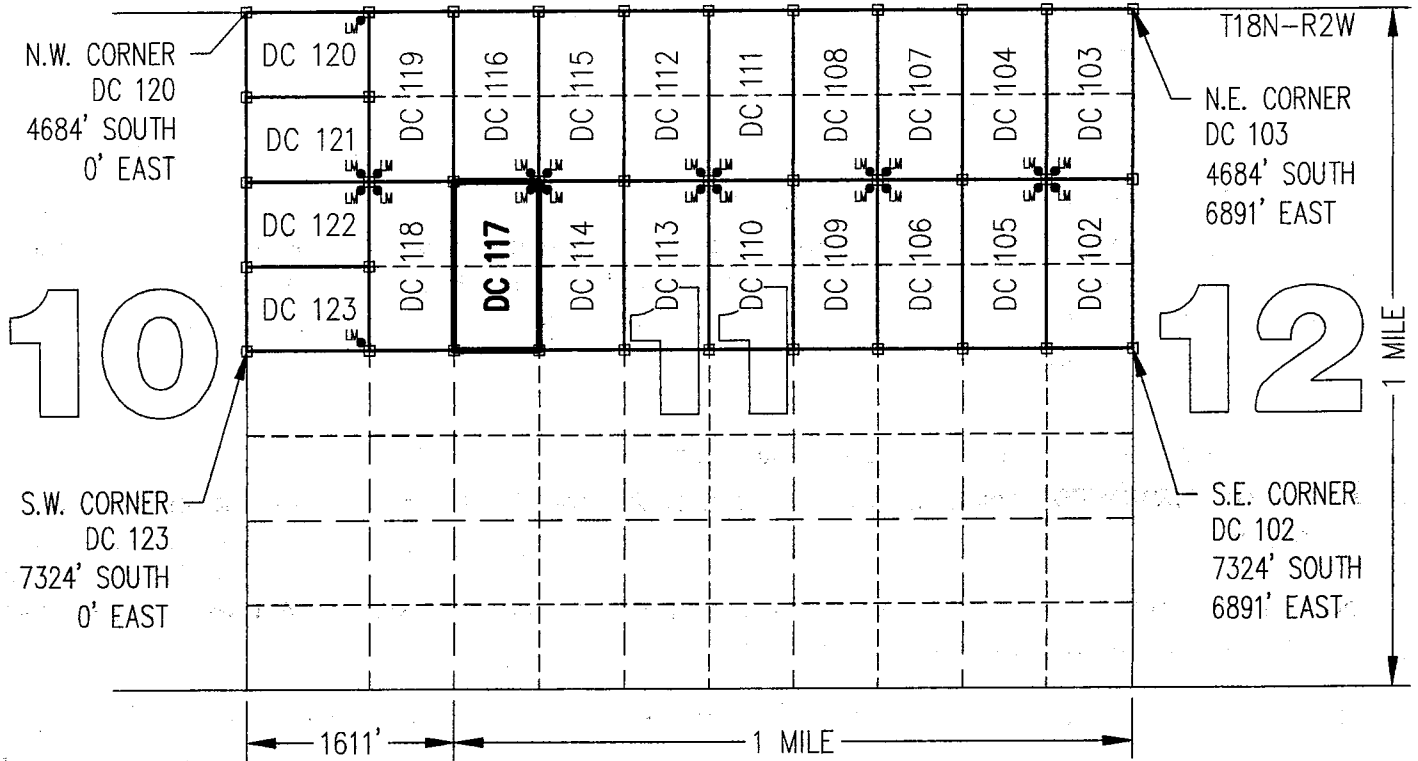
### A PORTION OF SECTION 11 ( UNSURVEYED )

T18N-R2W, G&SRM, YAVAPAI COUNTY, AZ  
 ALL CLAIMS ARE 1320' IN LENGTH & 660' IN WIDTH  
 EXCEPT:

DC 120 THROUGH DC 123 = 951' IN LENGTH & 660' IN WIDTH



SCALE 1"=1500'



N.W. CORNER  
 DC 120  
 4684' SOUTH  
 0' EAST

T18N-R2W  
 N.E. CORNER  
 DC 103  
 4684' SOUTH  
 6891' EAST

S.W. CORNER  
 DC 123  
 7324' SOUTH  
 0' EAST

S.E. CORNER  
 DC 102  
 7324' SOUTH  
 6891' EAST

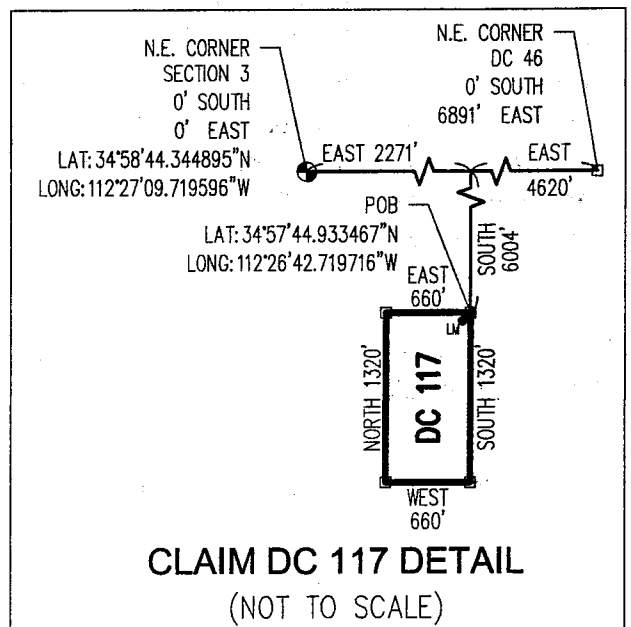
1611' 1 MILE

CLAIM ACREAGE = 20.00 +/- ACRES

□ INDICATES CORNER OF PLACER CLAIM.  
 SET 2"x2"x5' WOODEN POST (TYPICAL).

LM • INDICATES LOCATION MONUMENT. SET 2"x2"x5' WOODEN POST (INSIDE THE PLACER CLAIM) 4' by 4' FROM A CORNER POST WITH A PLASTIC BOTTLE ATTACHED CONTAINING THE LOCATION NOTICE (TYPICAL).

LOCATORS: DRAKE CEMENT, LLC  
 5745 N Scottsdale Rd, Suite B-110,  
 Scottsdale, AZ 85250



**CLAIM DC 117 DETAIL**  
 (NOT TO SCALE)


AZ18137577

Return to:  
Mr. Marc A. Marra, Esq.  
Fennemore Craig, P.C.  
2394 E Camelback Rd, Suite 600  
Phoenix AZ 85016-3429



**LOCATION NOTICE FOR PLACER MINING CLAIM  
STATE OF ARIZONA, COUNTY OF YAVAPAI**

**NOTICE IS HEREBY GIVEN** that the **DC 118** Placer Mining claim has been located by:  
**DRAKE CEMENT, LLC**  
whose current mailing address is: 5745 N Scottsdale Rd,  
Suite B-110, Scottsdale, AZ 85250



This Placer mining claim consists of approximately **20** acres.

The general course of this claim is **North to South** and it is situated in the Puntenney Mining District, Yavapai County, Arizona. This claim is **1320** feet in length and **660** feet in width. This claim is marked by five monuments, constructed of 2" x 2" wood posts extending 4' above the ground, one at each corner and one at the location monument for this claim.

The location monument on which this Location Notice is posted is situated within:

**Section 11 (UNSURVEYED), Township 18 North, Range 2 West**, Gila and Salt River Meridian, Yavapai County, Arizona.

The location monument is set inside the **Northwest** corner of this claim, approximately 4' **East** of the **West** line of the claim and 4' **South** of the **North** line of the claim.

This claim encompasses the following Quarter Section(s), Section(s), Township(s) and Range(s):

**A portion of Section 11 (UNSURVEYED), T18N-R2W, G&SRM, Yavapai County, Arizona, as described by metes and bounds below:**


**Commencing at the Northeast corner of Section 3, T18N-R2W (Latitude 34°58'44.344895" N, Longitude 112°27'09.719596" W), Thence East 1611 feet, Thence South 6004 feet to the Northeast corner of this Claim and the Point of Beginning (Latitude 34°57'44.926011" N, Longitude 112°26'50.648047" W), Thence South 1320 feet, Thence West 660 feet, Thence North 1320 feet, Thence East 660 feet to the Point of Beginning.**

Depicted on the attached claim map.

**THE NORTHEAST CORNER OF THIS CLAIM IS 1611'± EAST & 6004'± SOUTH OF THE NORTHEAST CORNER OF SECTION 3, T18N-R2W.**

Located, dated and posted on the ground this 22<sup>ND</sup> day of March, 2016.

Drake Cement, LLC (Owner)

By:   
Jedy A. Stone, RLS (Agent)

RECEIVED  
BLM AZ STATE OFFICE  
2016 APR 26 P 1:36  
PHOENIX, ARIZONA

AMC437513

# "DC 118"

## PLACER MINING CLAIM

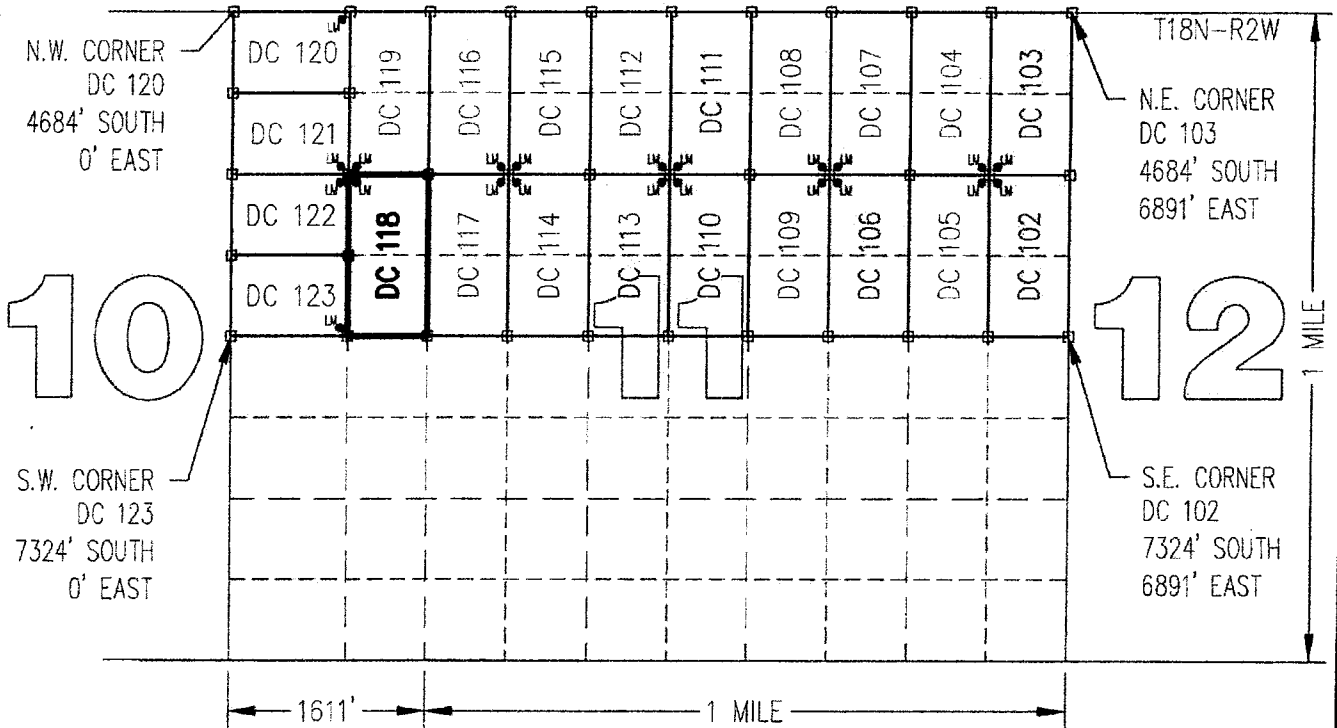
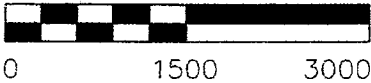
### A PORTION OF SECTION 11 ( UNSURVEYED )

T18N-R2W, G&SRM, YAVAPAI COUNTY, AZ  
 ALL CLAIMS ARE 1320' IN LENGTH & 660' IN WIDTH  
 EXCEPT:

DC 120 THROUGH DC 123 = 951' IN LENGTH & 660' IN WIDTH



SCALE 1"=1500'

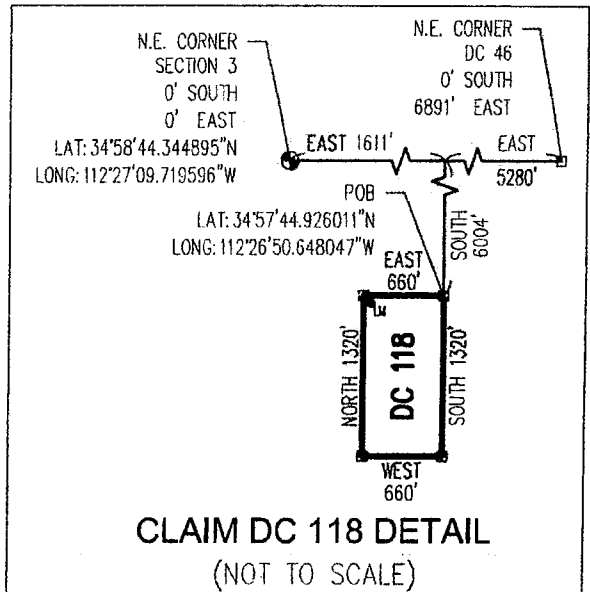


AMC437573

CLAIM ACREAGE = 20.00 +/- ACRES

- INDICATES CORNER OF PLACER CLAIM. SET 2"x2"x5' WOODEN POST (TYPICAL).
- LM • INDICATES LOCATION MONUMENT. SET 2"x2"x5' WOODEN POST (INSIDE THE PLACER CLAIM) 4' by 4' FROM A CORNER POST WITH A PLASTIC BOTTLE ATTACHED CONTAINING THE LOCATION NOTICE (TYPICAL).

LOCATORS: DRAKE CEMENT, LLC  
 5745 N Scottsdale Rd, Suite B-110,  
 Scottsdale, AZ 85250



**CLAIM DC 118 DETAIL**  
(NOT TO SCALE)



Return to:  
Mr. Marc A. Marra, Esq.  
Fennemore Craig, P.C.  
2394 E Camelback Rd, Suite 600  
Phoenix AZ 85016-3429


**LOCATION NOTICE FOR PLACER MINING CLAIM  
STATE OF ARIZONA, COUNTY OF YAVAPAI**

**NOTICE IS HEREBY GIVEN** that the **DC 118** Placer

Mining claim has been located by:

**DRAKE CEMENT, LLC**

whose current mailing address is: 5745 N Scottsdale Rd,  
Suite B-110, Scottsdale, AZ 85250



This Placer mining claim consists of approximately **20** acres.

The general course of this claim is **North to South** and it is situated in the Puntenney Mining District, Yavapai County, Arizona. This claim is **1320** feet in length and **660** feet in width. This claim is marked by five monuments, constructed of 2" x 2" wood posts extending 4' above the ground, one at each corner and one at the location monument for this claim.

The location monument on which this Location Notice is posted is situated within:

**Section 11 (UNSURVEYED), Township 18 North, Range 2 West**, Gila and Salt River Meridian, Yavapai County, Arizona.

The location monument is set inside the **Northwest** corner of this claim, approximately 4' **East** of the **West** line of the claim and 4' **South** of the **North** line of the claim.

This claim encompasses the following Quarter Section(s), Section(s), Township(s) and Range(s):

**A portion of Section 11 (UNSURVEYED), T18N-R2W, G&SRM, Yavapai County, Arizona, as described by metes and bounds below:**

**Commencing at the Northeast corner of Section 3, T18N-R2W (Latitude 34°58'44.344895" N, Longitude 112°27'09.719596" W), Thence East 1611 feet, Thence South 6004 feet to the Northeast corner of this Claim and the Point of Beginning (Latitude 34°57'44.926011" N, Longitude 112°26'50.648047" W), Thence South 1320 feet, Thence West 660 feet, Thence North 1320 feet, Thence East 660 feet to the Point of Beginning.**


Depicted on the attached claim map.

**THE NORTHEAST CORNER OF THIS CLAIM IS 1611'± EAST & 6004'± SOUTH OF THE NORTHEAST CORNER OF SECTION 3, T18N-R2W.**

Located, dated and posted on the ground this 22<sup>ND</sup> day of March, 2016.

Drake Cement, LLC (Owner)

By:

  
Jody A. Stone, RLS (Agent)

AMC437573

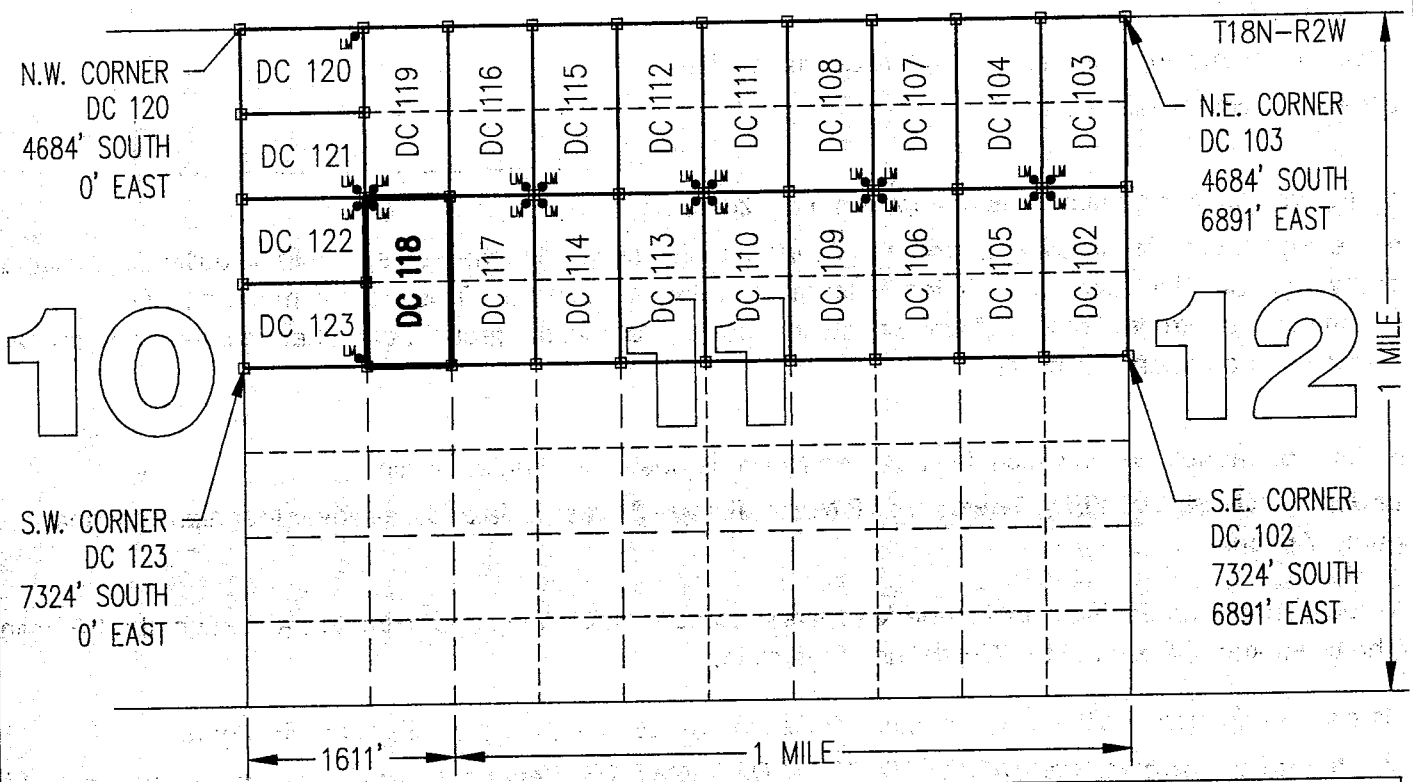

# "DC 118" PLACER MINING CLAIM A PORTION OF SECTION 11 ( UNSURVEYED )

T18N-R2W, G&SRM, YAVAPAI COUNTY, AZ  
ALL CLAIMS ARE 1320' IN LENGTH & 660' IN WIDTH  
EXCEPT:

DC 120 THROUGH DC 123 = 951' IN LENGTH & 660' IN WIDTH



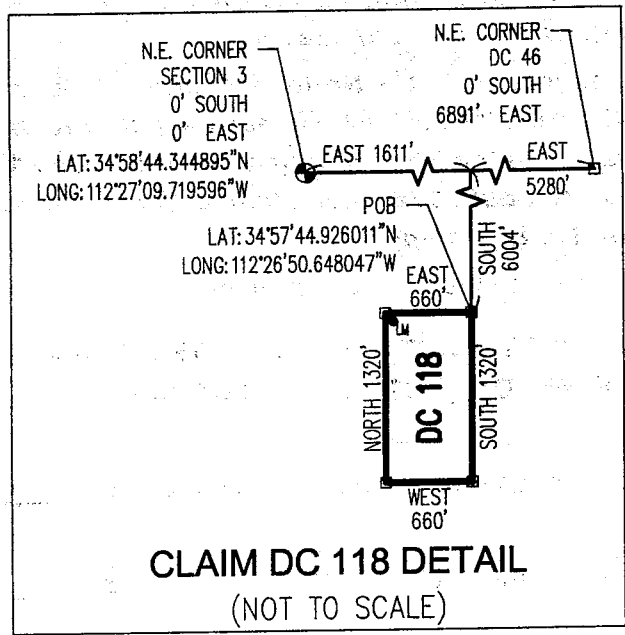
SCALE 1"=1500'



CLAIM ACREAGE = 20.00 +/- ACRES

- INDICATES CORNER OF PLACER CLAIM. SET 2"x2"x5' WOODEN POST (TYPICAL).
- LM • INDICATES LOCATION MONUMENT. SET 2"x2"x5' WOODEN POST (INSIDE THE PLACER CLAIM) 4' by 4' FROM A CORNER POST WITH A PLASTIC BOTTLE ATTACHED CONTAINING THE LOCATION NOTICE (TYPICAL).

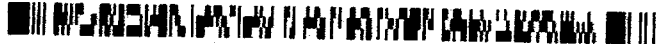
LOCATORS: DRAKE CEMENT, LLC  
5745 N Scottsdale Rd, Suite B-110,  
Scottsdale, AZ 85250



**CLAIM DC 118 DETAIL**  
(NOT TO SCALE)


AMC4375731

Return to:  
Mr. Marc A. Marra, Esq.  
Fennemore Craig, P.C.  
2394 E Camelback Rd, Suite 600  
Phoenix AZ 85016-3429



**LOCATION NOTICE FOR PLACER MINING CLAIM  
STATE OF ARIZONA, COUNTY OF YAVAPAI**

**NOTICE IS HEREBY GIVEN** that the **DC 119** Placer Mining claim has been located by:  
**DRAKE CEMENT, LLC**  
whose current mailing address is: 5745 N Scottsdale Rd,  
Suite B-110, Scottsdale, AZ 85250



This Placer mining claim consists of approximately **20** acres.

The general course of this claim is **North to South** and it is situated in the Puntenney Mining District, Yavapai County, Arizona. This claim is **1320** feet in length and **660** feet in width. This claim is marked by five monuments, constructed of 2" x 2" wood posts extending 4' above the ground, one at each corner and one at the location monument for this claim.

The location monument on which this Location Notice is posted is situated within:

**Section 11 (UNSURVEYED), Township 18 North, Range 2 West**, Gila and Salt River Meridian, Yavapai County, Arizona.

The location monument is set inside the **Southwest** corner of this claim, approximately 4' **East** of the **West** line of the claim and 4' **North** of the **South** line of the claim.

This claim encompasses the following Quarter Section(s), Section(s), Township(s) and Range(s):

**A portion of Section 11 (UNSURVEYED), T18N-R2W, G&SRM, Yavapai County, Arizona, as described by metes and bounds below:**


**Commencing at the Northeast corner of Section 3, T18N-R2W (Latitude 34°58'44.344895" N, Longitude 112°27'09.719596" W), Thence East 1611 feet, Thence South 4684 feet to the Northeast corner of this Claim and the Point of Beginning (Latitude 34°57'57.973756" N, Longitude 112°26'50.588975" W), Thence South 1320 feet, Thence West 660 feet, Thence North 1320 feet, Thence East 660 feet to the Point of Beginning.**


Depicted on the attached claim map.

**THE NORTHEAST CORNER OF THIS CLAIM IS 1611'± EAST & 4684'± SOUTH OF THE NORTHEAST CORNER OF SECTION 3, T18N-R2W.**

Located, dated and posted on the ground this 22<sup>ND</sup> day of March, 2016.

Drake Cement, LLC (Owner)

By:   
Jody A. Stone, RLS (Agent)



AMC 437574

# "DC 119"

## PLACER MINING CLAIM

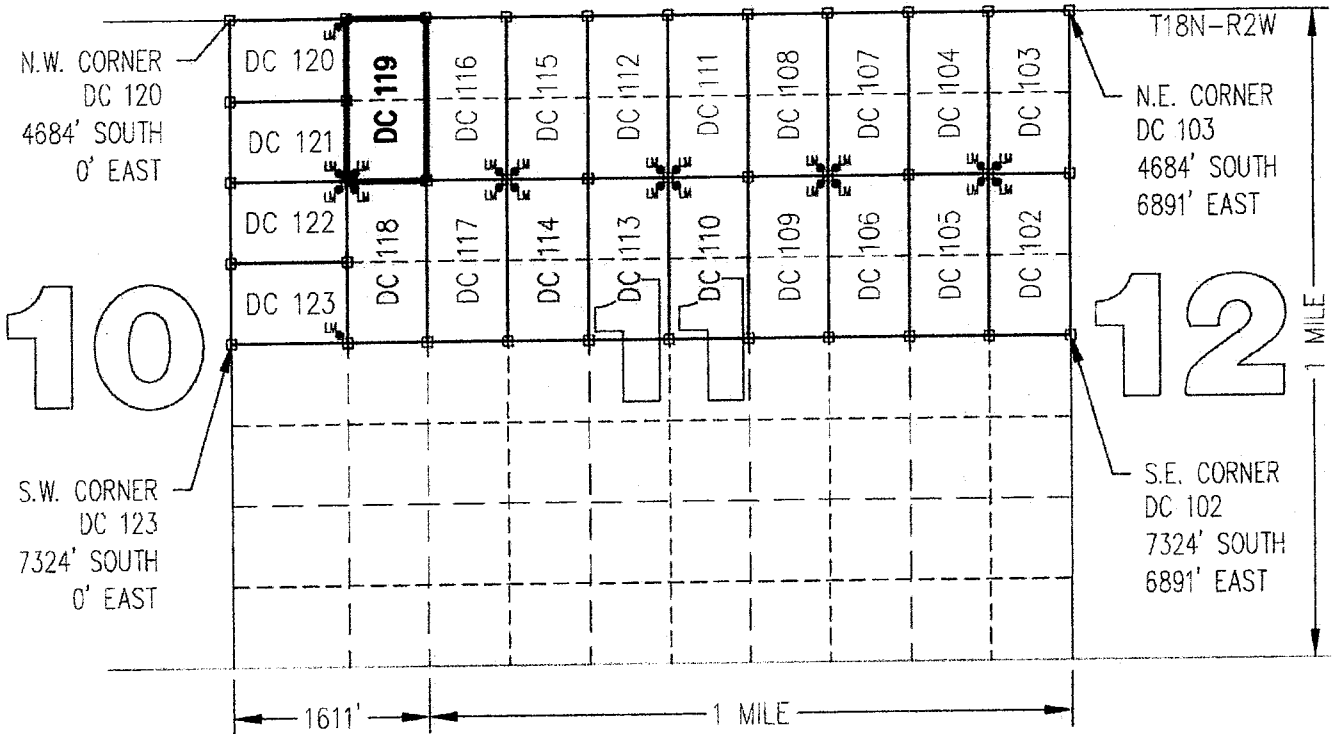

### A PORTION OF SECTION 11 (UNSURVEYED)

T18N-R2W, G&SRM, YAVAPAI COUNTY, AZ  
 ALL CLAIMS ARE 1320' IN LENGTH & 660' IN WIDTH  
 EXCEPT:

DC 120 THROUGH DC 123 = 951' IN LENGTH & 660' IN WIDTH



SCALE 1"=1500'



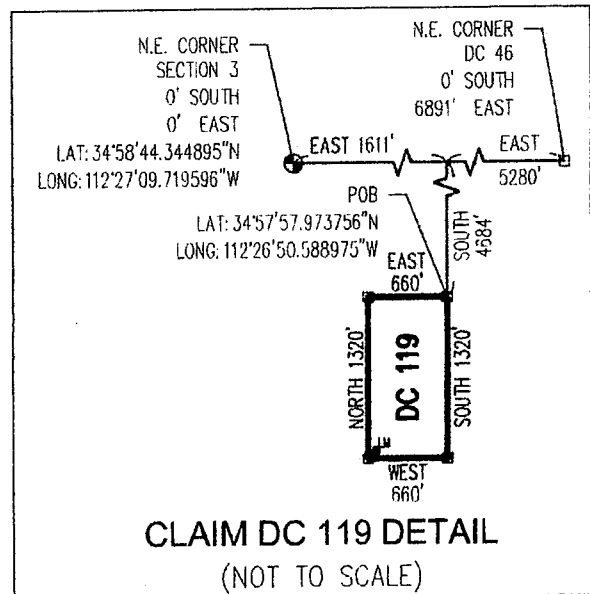
ANCH 37574

CLAIM ACREAGE = 20.00 +/- ACRES

□ INDICATES CORNER OF PLACER CLAIM.  
 SET 2"x2"x5' WOODEN POST (TYPICAL).

LM • INDICATES LOCATION MONUMENT. SET 2"x2"x5' WOODEN  
 POST (INSIDE THE PLACER CLAIM) 4' by 4' FROM A  
 CORNER POST WITH A PLASTIC BOTTLE ATTACHED  
 CONTAINING THE LOCATION NOTICE (TYPICAL).

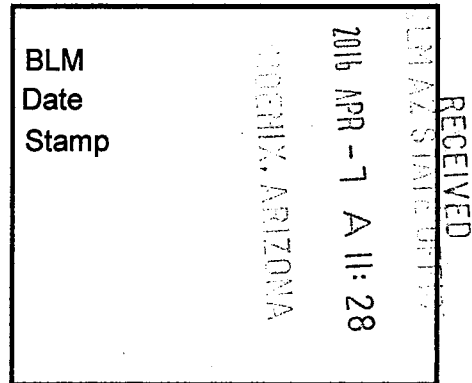
LOCATORS: DRAKE CEMENT, LLC  
 5745 N Scottsdale Rd, Suite B-110,  
 Scottsdale, AZ 85250



Return to:  
Mr. Marc A. Marra, Esq.  
Fennemore Craig, P.C.  
2394 E Camelback Rd, Suite 600  
Phoenix AZ 85016-3429

**LOCATION NOTICE FOR PLACER MINING CLAIM  
STATE OF ARIZONA, COUNTY OF YAVAPAI**

**NOTICE IS HEREBY GIVEN** that the **DC 119** Placer Mining claim has been located by:  
**DRAKE CEMENT, LLC**  
whose current mailing address is: 5745 N Scottsdale Rd,  
Suite B-110, Scottsdale, AZ 85250



This Placer mining claim consists of approximately **20** acres.

The general course of this claim is **North to South** and it is situated in the Puntenney Mining District, Yavapai County, Arizona. This claim is **1320** feet in length and **660** feet in width. This claim is marked by five monuments, constructed of 2" x 2" wood posts extending 4' above the ground, one at each corner and one at the location monument for this claim.

The location monument on which this Location Notice is posted is situated within:

**Section 11 (UNSURVEYED), Township 18 North, Range 2 West**, Gila and Salt River Meridian, Yavapai County, Arizona.

The location monument is set inside the **Southwest** corner of this claim, approximately 4' **East** of the **West** line of the claim and 4' **North** of the **South** line of the claim.

This claim encompasses the following Quarter Section(s), Section(s), Township(s) and Range(s):

**A portion of Section 11 (UNSURVEYED), T18N-R2W, G&SRM, Yavapai County, Arizona, as described by metes and bounds below:**


**Commencing at the Northeast corner of Section 3, T18N-R2W (Latitude 34°58'44.344895" N, Longitude 112°27'09.719596" W), Thence East 1611 feet, Thence South 4684 feet to the Northeast corner of this Claim and the Point of Beginning (Latitude 34°57'57.973756" N, Longitude 112°26'50.588975" W), Thence South 1320 feet, Thence West 660 feet, Thence North 1320 feet, Thence East 660 feet to the Point of Beginning.**

Depicted on the attached claim map.

**THE NORTHEAST CORNER OF THIS CLAIM IS 1611'± EAST & 4684'± SOUTH OF THE NORTHEAST CORNER OF SECTION 3, T18N-R2W.**

Located, dated and posted on the ground this 22<sup>ND</sup> day of March, 2016.

Drake Cement, LLC (Owner)

By:   
Jody A. Stone, RLS (Agent)

AMC437574

# "DC 119"

## PLACER MINING CLAIM

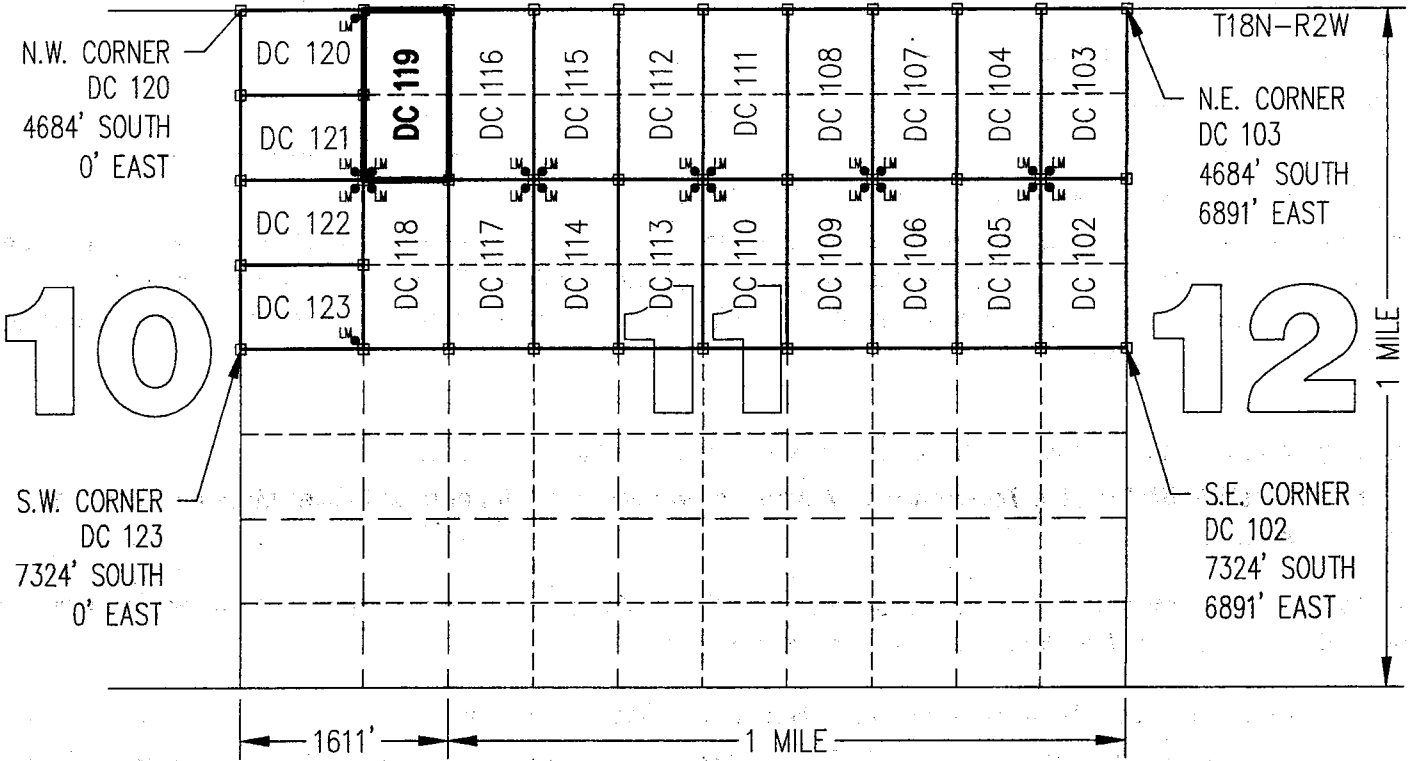
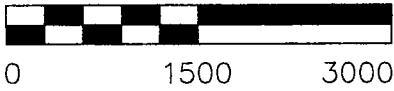
### A PORTION OF SECTION 11 ( UNSURVEYED )

T18N-R2W, G&SRM, YAVAPAI COUNTY, AZ  
 ALL CLAIMS ARE 1320' IN LENGTH & 660' IN WIDTH  
 EXCEPT:

DC 120 THROUGH DC 123 = 951' IN LENGTH & 660' IN WIDTH



SCALE 1"=1500'



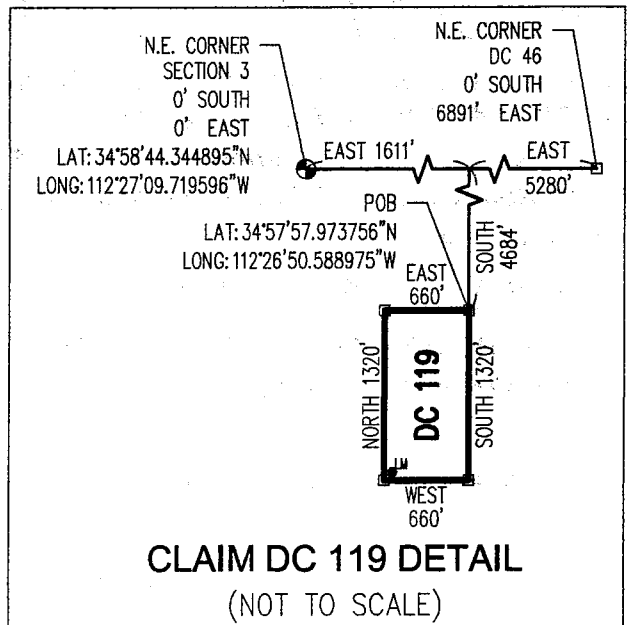
AHC437574

CLAIM ACREAGE = 20.00 +/- ACRES

□ INDICATES CORNER OF PLACER CLAIM.  
 SET 2"x2"x5' WOODEN POST (TYPICAL).

LM • INDICATES LOCATION MONUMENT. SET 2"x2"x5' WOODEN  
 POST (INSIDE THE PLACER CLAIM) 4' by 4' FROM A  
 CORNER POST WITH A PLASTIC BOTTLE ATTACHED  
 CONTAINING THE LOCATION NOTICE (TYPICAL).

LOCATORS: DRAKE CEMENT, LLC  
 5745 N Scottsdale Rd, Suite B-110,  
 Scottsdale, AZ 85250




Return to:  
Mr. Marc A. Marra, Esq.  
Fennemore Craig, P.C.  
2394 E Camelback Rd, Suite 600  
Phoenix AZ 85016-3429



**LOCATION NOTICE FOR PLACER MINING CLAIM  
STATE OF ARIZONA, COUNTY OF YAVAPAI**

**NOTICE IS HEREBY GIVEN** that the **DC 120** Placer Mining claim has been located by:  
**DRAKE CEMENT, LLC**  
whose current mailing address is: 5745 N Scottsdale Rd,  
Suite B-110, Scottsdale, AZ 85250



This Placer mining claim consists of approximately **14.41** acres.

The general course of this claim is **East to West** and it is situated in the Puntenney Mining District, Yavapai County, Arizona. This claim is **951** feet in length and **660** feet in width. This claim is marked by five monuments, constructed of 2" x 2" wood posts extending 4' above the ground, one at each corner and one at the location monument for this claim.

The location monument on which this Location Notice is posted is situated within:

**Section 11 (UNSURVEYED), Township 18 North, Range 2 West**, Gila and Salt River Meridian, Yavapai County, Arizona.

The location monument is set inside the **Northeast** corner of this claim, approximately 4' **West** of the **East** line of the claim and 4' **South** of the **North** line of the claim.

This claim encompasses the following Quarter Section(s), Section(s), Township(s) and Range(s):

**A portion of Section 11 (UNSURVEYED), T18N-R2W, G&SRM, Yavapai County, Arizona, as described by metes and bounds below:**

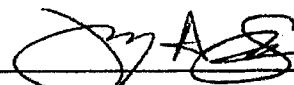
**Commencing at the Northeast corner of Section 3, T18N-R2W (Latitude 34°58'44.344895" N, Longitude 112°27'09.719596" W), Thence East 951 feet, Thence South 4684 feet to the Northeast corner of this Claim and the Point of Beginning (Latitude 34°57'57.969476" N, Longitude 112°26'58.337461" W), Thence South 660 feet, Thence West 951 feet, Thence North 660 feet, Thence East 951 feet to the Point of Beginning.**

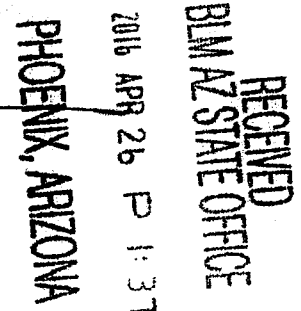
Depicted on the attached claim map.

**THE NORTHEAST CORNER OF THIS CLAIM IS 951'± EAST & 4684'± SOUTH OF THE NORTHEAST CORNER OF SECTION 3, T18N-R2W.**

Located, dated and posted on the ground this 22<sup>nd</sup> day of March, 2016.

Drake Cement, LLC (Owner)

By:   
Jody A. Stone, RLS (Agent)



AMC 437575

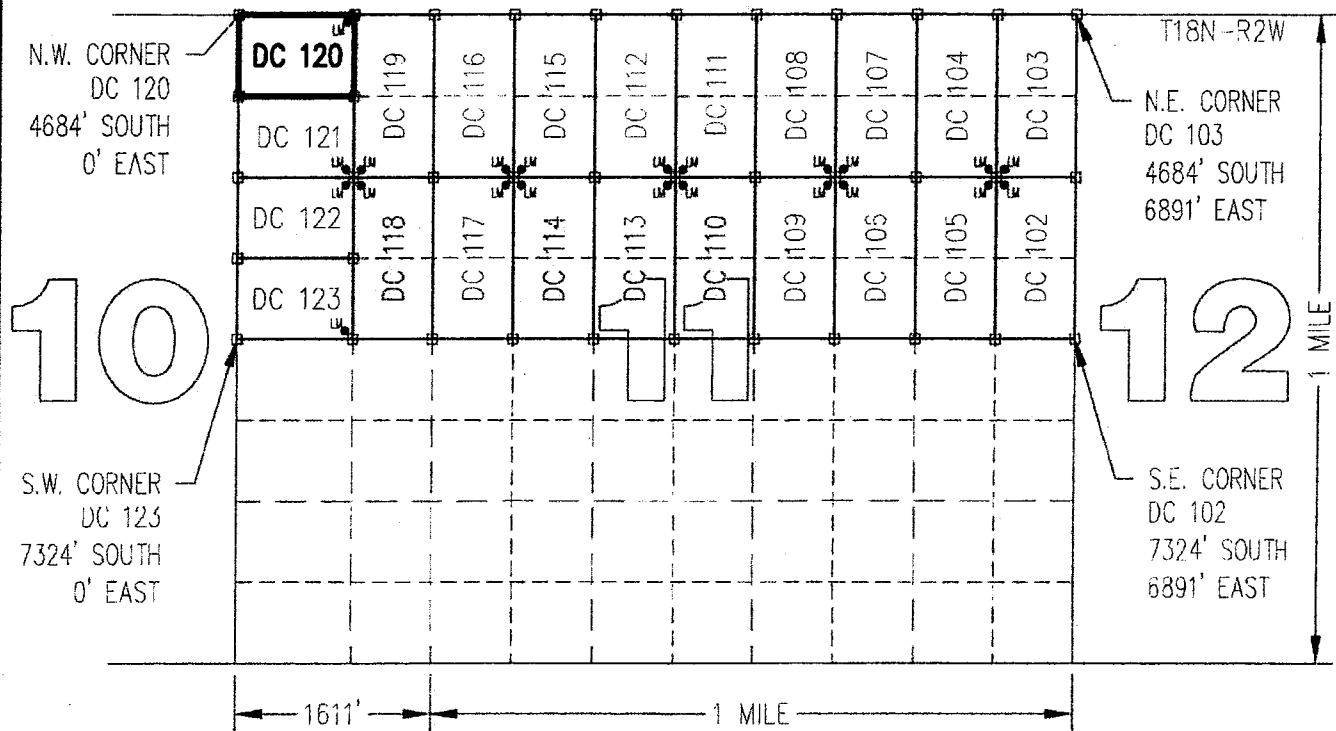
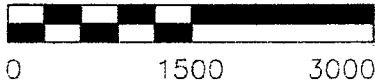
**"DC 120"**  
**PLACER MINING CLAIM**  
**A PORTION OF SECTION 11 ( UNSURVEYED )**

T18N-R2W, G&SRM, YAVAPAI COUNTY, AZ  
 ALL CLAIMS ARE 1320' IN LENGTH & 660' IN WIDTH  
 EXCEPT:

DC 120 THROUGH DC 123 = 951' IN LENGTH & 660' IN WIDTH



SCALE 1"=1500'



S.W. CORNER  
 DC 123  
 7324' SOUTH  
 0' EAST

N.W. CORNER  
 DC 120  
 4684' SOUTH  
 0' EAST

N.E. CORNER  
 DC 103  
 4684' SOUTH  
 6891' EAST

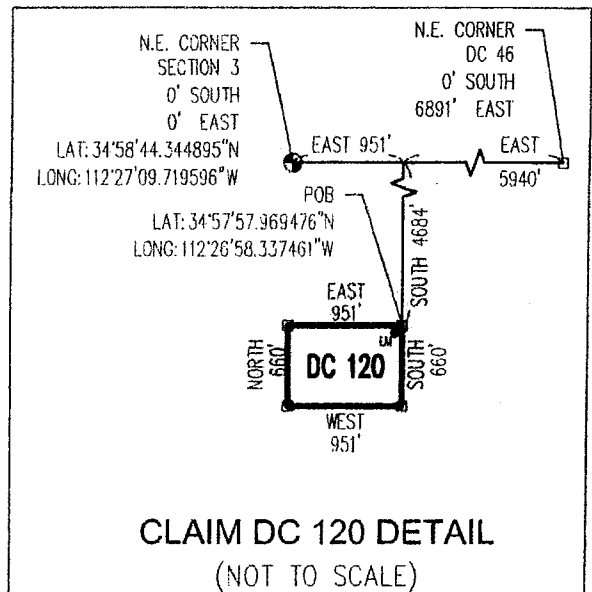
S.E. CORNER  
 DC 102  
 7324' SOUTH  
 6891' EAST

CLAIM ACREAGE = 14.41 +/- ACRES

□ INDICATES CORNER OF PLACER CLAIM.  
 SET 2"x2"x5' WOODEN POST (TYPICAL).

LM • INDICATES LOCATION MONUMENT. SET 2"x2"x5' WOODEN  
 POST (INSIDE THE PLACER CLAIM) 4' by 4' FROM A  
 CORNER POST WITH A PLASTIC BOTTLE ATTACHED  
 CONTAINING THE LOCATION NOTICE (TYPICAL).

LOCATORS: DRAKE CEMENT, LLC  
 5745 N Scottsdale Rd, Suite B-110,  
 Scottsdale, AZ 85250



**CLAIM DC 120 DETAIL**  
 (NOT TO SCALE)



Return to:  
Mr. Marc A. Marra, Esq.  
Fennemore Craig, P.C.  
2394 E Camelback Rd, Suite 600  
Phoenix AZ 85016-3429

**LOCATION NOTICE FOR PLACER MINING CLAIM  
STATE OF ARIZONA, COUNTY OF YAVAPAI**

**NOTICE IS HEREBY GIVEN** that the **DC 120** Placer Mining claim has been located by:  
**DRAKE CEMENT, LLC**  
whose current mailing address is: 5745 N Scottsdale Rd,  
Suite B-110, Scottsdale, AZ 85250



This Placer mining claim consists of approximately **14.41** acres.

The general course of this claim is **East to West** and it is situated in the Puntenney Mining District, Yavapai County, Arizona. This claim is **951** feet in length and **660** feet in width. This claim is marked by five monuments, constructed of 2" x 2" wood posts extending 4' above the ground, one at each corner and one at the location monument for this claim.

The location monument on which this Location Notice is posted is situated within:

**Section 11 (UNSURVEYED), Township 18 North, Range 2 West**, Gila and Salt River Meridian, Yavapai County, Arizona.

The location monument is set inside the **Northeast** corner of this claim, approximately 4' **West** of the **East** line of the claim and 4' **South** of the **North** line of the claim.

This claim encompasses the following Quarter Section(s), Section(s), Township(s) and Range(s):

**A portion of Section 11 (UNSURVEYED), T18N-R2W, G&SRM, Yavapai County, Arizona, as described by metes and bounds below:**


**Commencing at the Northeast corner of Section 3, T18N-R2W (Latitude 34°58'44.344895" N, Longitude 112°27'09.719596" W), Thence East 951 feet, Thence South 4684 feet to the Northeast corner of this Claim and the Point of Beginning (Latitude 34°57'57.969476" N, Longitude 112°26'58.337461" W), Thence South 660 feet, Thence West 951 feet, Thence North 660 feet, Thence East 951 feet to the Point of Beginning.**

Depicted on the attached claim map.

**THE NORTHEAST CORNER OF THIS CLAIM IS 951'± EAST & 4684'± SOUTH OF THE NORTHEAST CORNER OF SECTION 3, T18N-R2W.**

Located, dated and posted on the ground this 22<sup>nd</sup> day of March, 2016.

Drake Cement, LLC (Owner)

By:   
Jody A. Stone, RLS (Agent)

ANC 437575

# "DC 120"

## PLACER MINING CLAIM

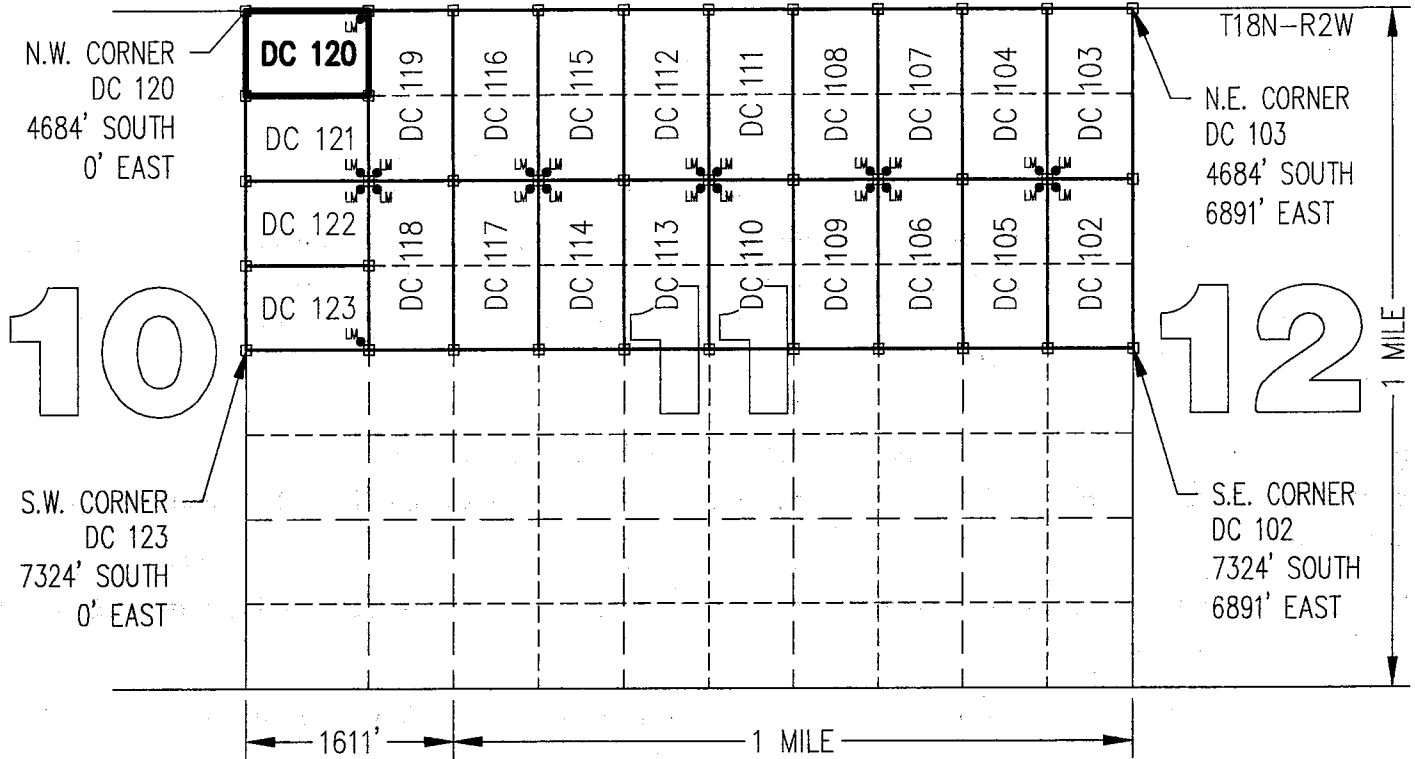
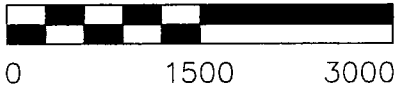
### A PORTION OF SECTION 11 ( UNSURVEYED )

T18N-R2W, G&SRM, YAVAPAI COUNTY, AZ  
 ALL CLAIMS ARE 1320' IN LENGTH & 660' IN WIDTH  
 EXCEPT:

DC 120 THROUGH DC 123 = 951' IN LENGTH & 660' IN WIDTH



SCALE 1"=1500'

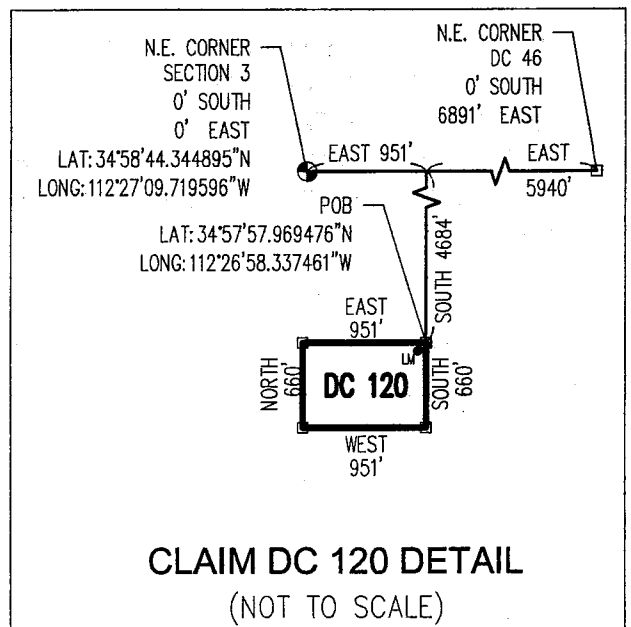


CLAIM ACREAGE = 14.41 +/- ACRES

□ INDICATES CORNER OF PLACER CLAIM.  
 SET 2"x2"x5' WOODEN POST (TYPICAL).

LM • INDICATES LOCATION MONUMENT. SET 2"x2"x5' WOODEN POST (INSIDE THE PLACER CLAIM) 4' by 4' FROM A CORNER POST WITH A PLASTIC BOTTLE ATTACHED CONTAINING THE LOCATION NOTICE (TYPICAL).

LOCATORS: DRAKE CEMENT, LLC  
 5745 N Scottsdale Rd, Suite B-110,  
 Scottsdale, AZ 85250




ANCL37515

Return to:  
Mr. Marc A. Marra, Esq.  
Fennemore Craig, P.C.  
2394 E Camelback Rd, Suite 600  
Phoenix AZ 85016-3429



**LOCATION NOTICE FOR PLACER MINING CLAIM  
STATE OF ARIZONA, COUNTY OF YAVAPAI**

**NOTICE IS HEREBY GIVEN** that the **DC 121** Placer Mining claim has been located by:  
**DRAKE CEMENT, LLC**  
whose current mailing address is: 5745 N Scottsdale Rd,  
Suite B-110, Scottsdale, AZ 85250



This Placer mining claim consists of approximately **14.41** acres.  
The general course of this claim is **East to West** and it is situated in the Puntteney Mining District, Yavapai County, Arizona. This claim is **951** feet in length and **660** feet in width. This claim is marked by five monuments, constructed of 2" x 2" wood posts extending 4' above the ground, one at each corner and one at the location monument for this claim.

The location monument on which this Location Notice is posted is situated within:  
**Section 11 (UNSURVEYED), Township 18 North, Range 2 West**, Gila and Salt River Meridian, Yavapai County, Arizona.

The location monument is set inside the **Southeast** corner of this claim, approximately 4' **West** of the **East** line of the claim and 4' **North** of the **South** line of the claim.

This claim encompasses the following Quarter Section(s), Section(s), Township(s) and Range(s):  
**A portion of Section 11 (UNSURVEYED), T18N-R2W, G&SRM, Yavapai County, Arizona, as described by metes and bounds below:**


**Commencing at the Northeast corner of Section 3, T18N-R2W (Latitude 34°58'44.344895" N, Longitude 112°27'09.719596" W), Thence East 951 feet, Thence South 5344 feet to the Northeast corner of this Claim and the Point of Beginning (Latitude 34°57'51.444323" N, Longitude 112°26'58.366806" W), Thence South 660 feet, Thence West 951 feet, Thence North 660 feet, Thence East 951 feet to the Point of Beginning.**

Depicted on the attached claim map.

**THE NORTHEAST CORNER OF THIS CLAIM IS 951'± EAST & 5344'± SOUTH OF THE NORTHEAST CORNER OF SECTION 3, T18N-R2W.**

Located, dated and posted on the ground this 22<sup>nd</sup> day of March, 2016.

Drake Cement, LLC (Owner)

By:   
Jody A. Stone, RLS (Agent)

PHOENIX, ARIZONA  
2016 APR 26 P 1:37  
RECEIVED  
BLM AZ STATE OFFICE  
AHC437576

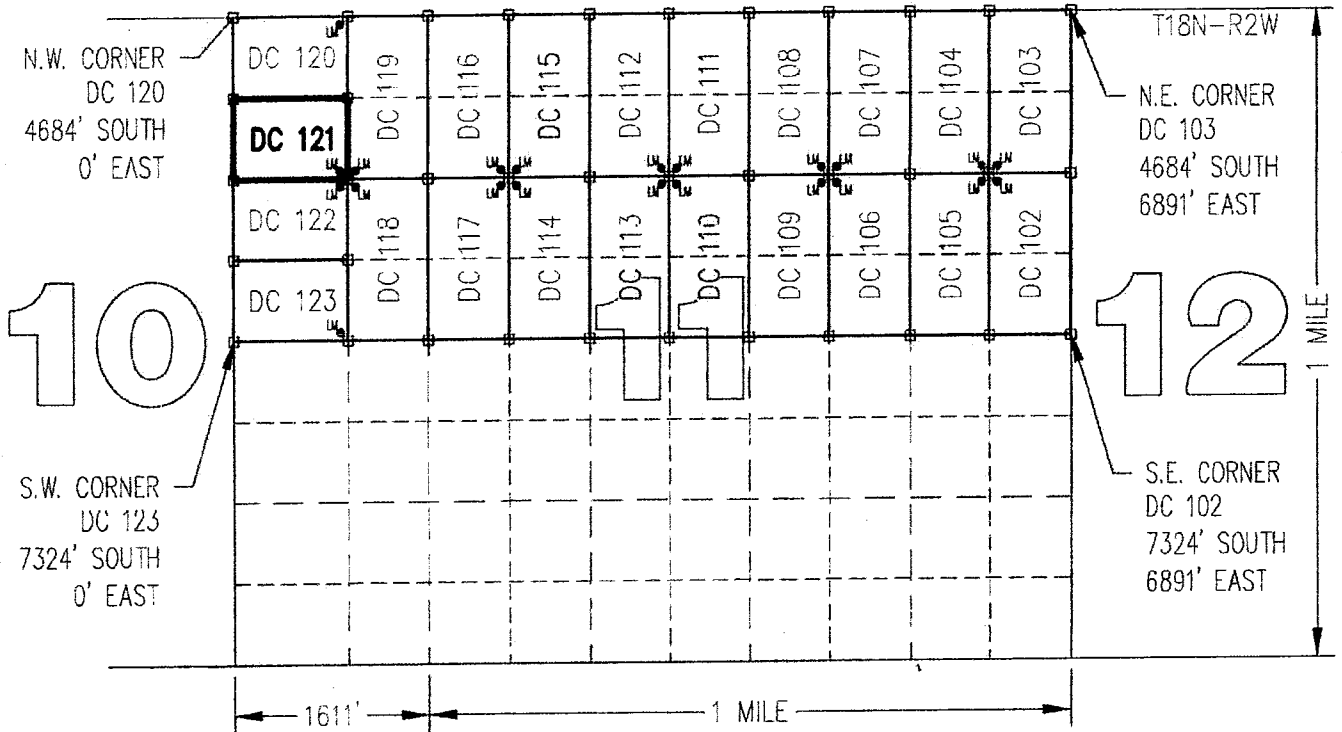

# "DC 121" PLACER MINING CLAIM A PORTION OF SECTION 11 (UNSURVEYED)

T18N-R2W, G&SRM, YAVAPAI COUNTY, AZ  
ALL CLAIMS ARE 1320' IN LENGTH & 660' IN WIDTH  
EXCEPT:

DC 120 THROUGH DC 123 = 951' IN LENGTH & 660' IN WIDTH



SCALE 1"=1500'



N.W. CORNER  
DC 120  
4684' SOUTH  
0' EAST

T18N-R2W  
N.E. CORNER  
DC 103  
4684' SOUTH  
6891' EAST

S.W. CORNER  
DC 123  
7324' SOUTH  
0' EAST

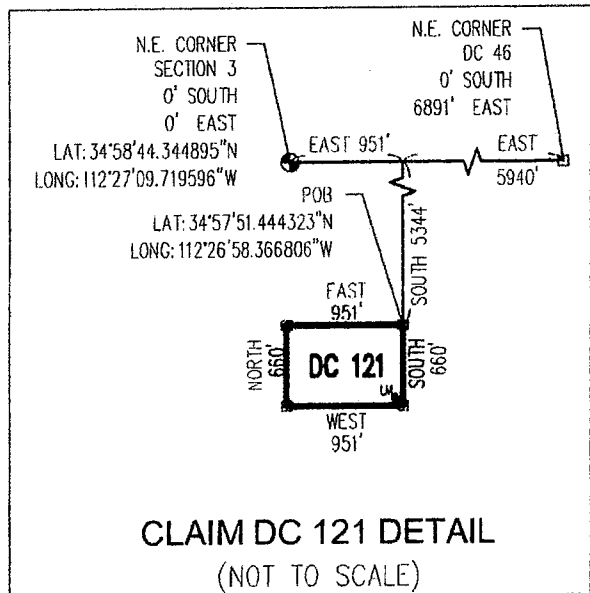
S.E. CORNER  
DC 102  
7324' SOUTH  
6891' EAST

CLAIM ACREAGE = 14.41 +/- ACRES

□ INDICATES CORNER OF PLACER CLAIM.  
SET 2"x2"x5' WOODEN POST (TYPICAL).

LM • INDICATES LOCATION MONUMENT. SET 2"x2"x5' WOODEN  
POST (INSIDE THE PLACER CLAIM) 4' by 4' FROM A  
CORNER POST WITH A PLASTIC BOTTLE ATTACHED  
CONTAINING THE LOCATION NOTICE (TYPICAL).

LOCATORS: DRAKE CEMENT, LLC  
5745 N Scottsdale Rd, Suite B-110,  
Scottsdale, AZ 85250




ANCL 37576

Return to:  
Mr. Marc A. Marra, Esq.  
Fennemore Craig, P.C.  
2394 E Camelback Rd, Suite 600  
Phoenix AZ 85016-3429

**LOCATION NOTICE FOR PLACER MINING CLAIM  
STATE OF ARIZONA, COUNTY OF YAVAPAI**

**NOTICE IS HEREBY GIVEN** that the **DC 121** Placer Mining claim has been located by:  
**DRAKE CEMENT, LLC**  
whose current mailing address is: 5745 N Scottsdale Rd,  
Suite B-110, Scottsdale, AZ 85250



This Placer mining claim consists of approximately **14.41** acres.

The general course of this claim is **East to West** and it is situated in the Puntenney Mining District, Yavapai County, Arizona. This claim is **951** feet in length and **660** feet in width. This claim is marked by five monuments, constructed of 2" x 2" wood posts extending 4' above the ground, one at each corner and one at the location monument for this claim.

The location monument on which this Location Notice is posted is situated within:

**Section 11 (UNSURVEYED), Township 18 North, Range 2 West**, Gila and Salt River Meridian, Yavapai County, Arizona.

The location monument is set inside the **Southeast** corner of this claim, approximately 4' **West** of the **East** line of the claim and 4' **North** of the **South** line of the claim.

This claim encompasses the following Quarter Section(s), Section(s), Township(s) and Range(s):

**A portion of Section 11 (UNSURVEYED), T18N-R2W, G&SRM, Yavapai County, Arizona, as described by metes and bounds below:**

**Commencing at the Northeast corner of Section 3, T18N-R2W (Latitude 34°58'44.344895" N, Longitude 112°27'09.719596" W), Thence East 951 feet, Thence South 5344 feet to the Northeast corner of this Claim and the Point of Beginning (Latitude 34°57'51.444323" N, Longitude 112°26'58.366806" W), Thence South 660 feet, Thence West 951 feet, Thence North 660 feet, Thence East 951 feet to the Point of Beginning.**

Depicted on the attached claim map.

**THE NORTHEAST CORNER OF THIS CLAIM IS 951'± EAST & 5344'± SOUTH OF THE NORTHEAST CORNER OF SECTION 3, T18N-R2W.**

Located, dated and posted on the ground this 22<sup>nd</sup> day of March, 2016.

Drake Cement, LLC (Owner)

By:   
Jody A. Stone, RLS (Agent)

AMC437576

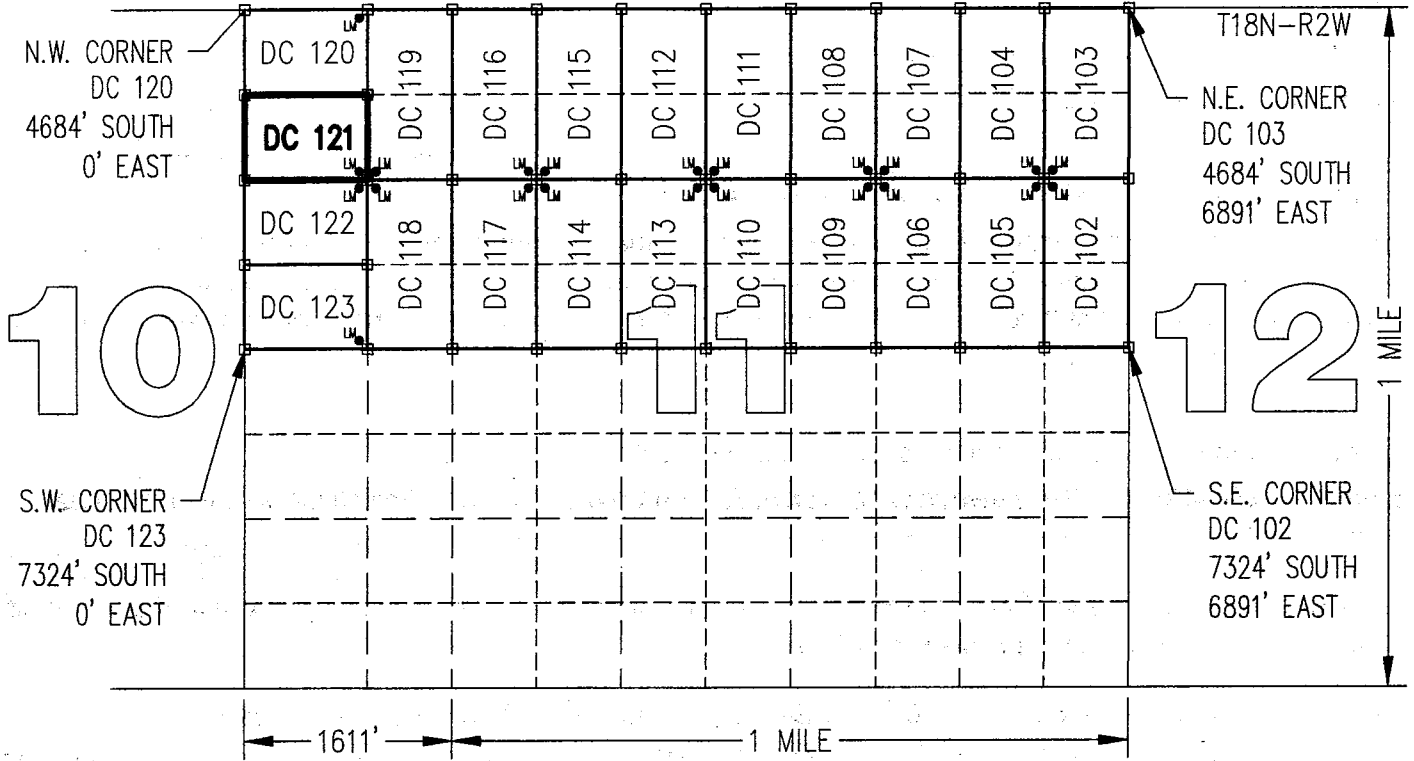
**"DC 121"**  
**PLACER MINING CLAIM**  
**A PORTION OF SECTION 11 ( UNSURVEYED )**

T18N-R2W, G&SRM, YAVAPAI COUNTY, AZ  
 ALL CLAIMS ARE 1320' IN LENGTH & 660' IN WIDTH  
 EXCEPT:

DC 120 THROUGH DC 123 = 951' IN LENGTH & 660' IN WIDTH



SCALE 1"=1500'

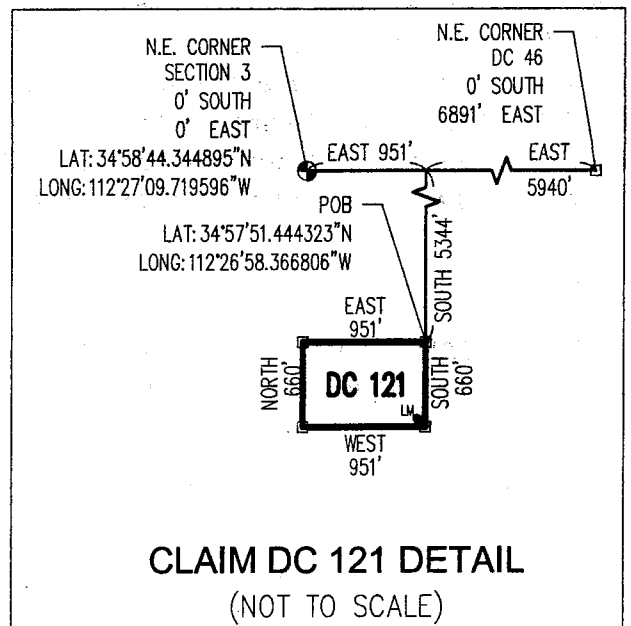


CLAIM ACREAGE = 14.41 +/- ACRES

□ INDICATES CORNER OF PLACER CLAIM.  
 SET 2"x2"x5' WOODEN POST (TYPICAL).

LM • INDICATES LOCATION MONUMENT. SET 2"x2"x5' WOODEN  
 POST (INSIDE THE PLACER CLAIM) 4' by 4' FROM A  
 CORNER POST WITH A PLASTIC BOTTLE ATTACHED  
 CONTAINING THE LOCATION NOTICE (TYPICAL).

LOCATORS: DRAKE CEMENT, LLC  
 5745 N Scottsdale Rd, Suite B-110,  
 Scottsdale, AZ 85250




AMC437576

Return to:  
Mr. Marc A. Marra, Esq.  
Fennemore Craig, P.C.  
2394 E Camelback Rd, Suite 600  
Phoenix AZ 85016-3429



**LOCATION NOTICE FOR PLACER MINING CLAIM  
STATE OF ARIZONA, COUNTY OF YAVAPAI**

**NOTICE IS HEREBY GIVEN** that the *DC 122* Placer Mining claim has been located by:  
**DRAKE CEMENT, LLC**  
whose current mailing address is: 5745 N Scottsdale Rd,  
Suite B-110, Scottsdale, AZ 85250



ANCI437577

This Placer mining claim consists of approximately **14.41** acres.

The general course of this claim is **East to West** and it is situated in the Puntenney Mining District, Yavapai County, Arizona. This claim is **951** feet in length and **660** feet in width. This claim is marked by five monuments, constructed of 2" x 2" wood posts extending 4' above the ground, one at each corner and one at the location monument for this claim.

The location monument on which this Location Notice is posted is situated within:

**Section 11 (UNSURVEYED), Township 18 North, Range 2 West**, Gila and Salt River Meridian, Yavapai County, Arizona.

The location monument is set inside the **Northeast** corner of this claim, approximately 4' **West** of the **East** line of the claim and 4' **South** of the **North** line of the claim.

This claim encompasses the following Quarter Section(s), Section(s), Township(s) and Range(s):

**A portion of Section 11 (UNSURVEYED), T18N-R2W, G&SRM, Yavapai County, Arizona, as described by metes and bounds below:**


**Commencing at the Northeast corner of Section 3, T18N-R2W (Latitude 34°58'44.344895" N, Longitude 112°27'09.719596" W), Thence East 951 feet, Thence South 6004 feet to the Northeast corner of this Claim and the Point of Beginning (Latitude 34°57'44.919202" N, Longitude 112°26'58.396190" W), Thence South 660 feet, Thence West 951 feet, Thence North 660 feet, Thence East 951 feet to the Point of Beginning.**

Depicted on the attached claim map.

**THE NORTHEAST CORNER OF THIS CLAIM IS 951'± EAST & 6004'± SOUTH OF THE NORTHEAST CORNER OF SECTION 3, T18N-R2W.**

Located, dated and posted on the ground this 22<sup>ND</sup> day of March, 2016.

Drake Cement, LLC (Owner)

By:   
Jody A. Stone, RLS (Agent)

RECEIVED  
BLM AZ STATE OFFICE  
2016 APR 26 P 1:37  
PHOENIX, ARIZONA

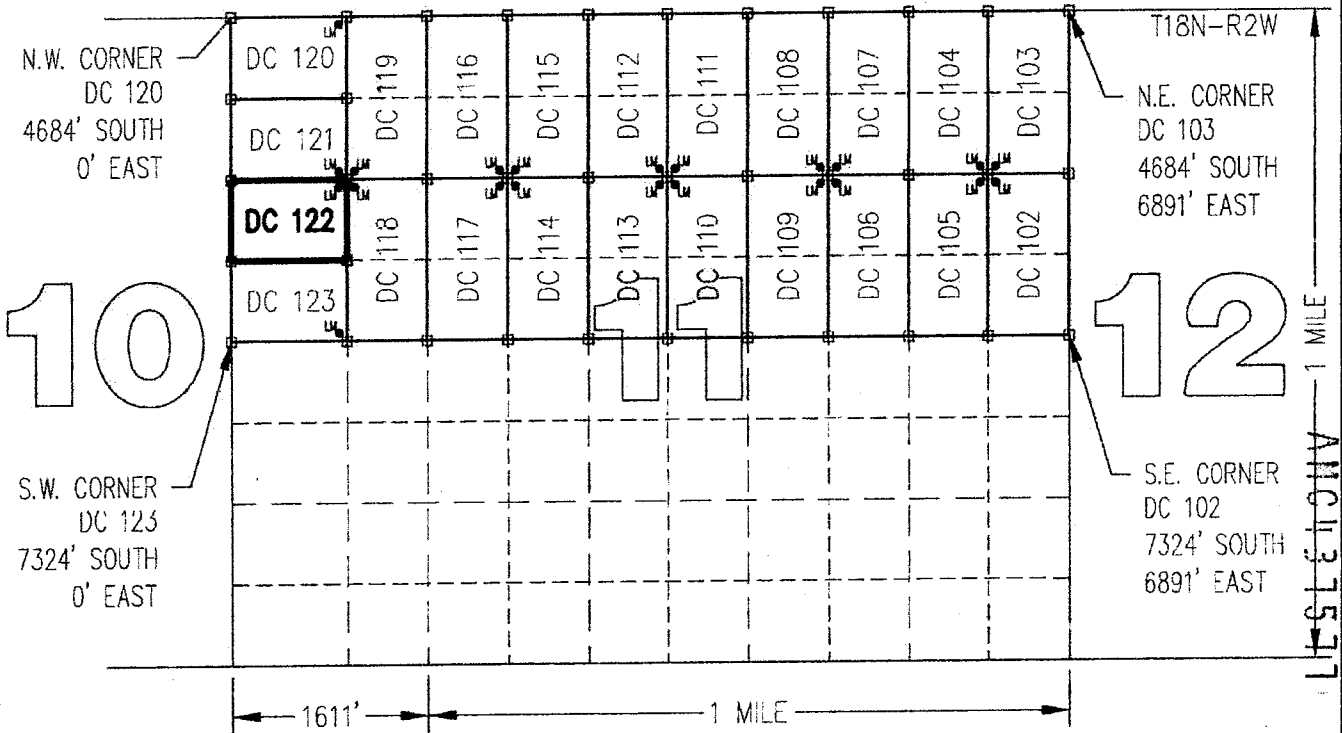
**"DC 122"**  
**PLACER MINING CLAIM**  
**A PORTION OF SECTION 11 (UNSURVEYED)**

T18N-R2W, G&SRM, YAVAPAI COUNTY, AZ  
 ALL CLAIMS ARE 1320' IN LENGTH & 660' IN WIDTH  
 EXCEPT:

DC 120 THROUGH DC 123 = 951' IN LENGTH & 660' IN WIDTH



SCALE 1"=1500'

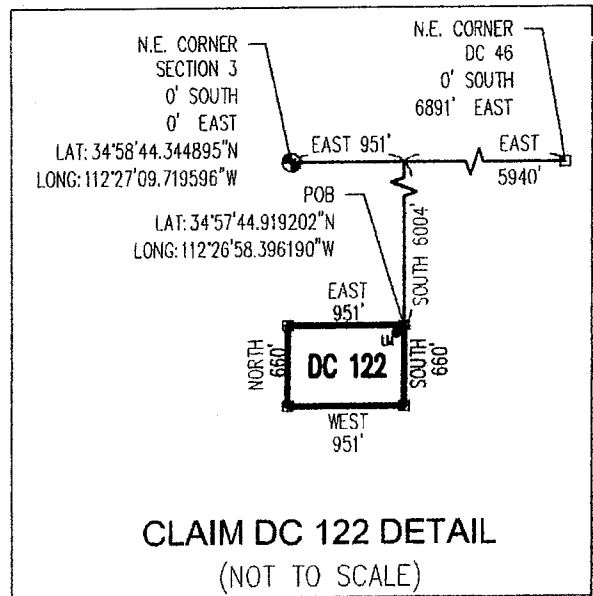


CLAIM ACREAGE = 14.41 +/- ACRES

□ INDICATES CORNER OF PLACER CLAIM.  
 SET 2"x2"x5' WOODEN POST (TYPICAL).

LM • INDICATES LOCATION MONUMENT. SET 2"x2"x5' WOODEN POST (INSIDE THE PLACER CLAIM) 4' by 4' FROM A CORNER POST WITH A PLASTIC BOTTLE ATTACHED CONTAINING THE LOCATION NOTICE (TYPICAL).

LOCATORS: DRAKE CEMENT, LLC  
 5745 N Scottsdale Rd, Suite B-110,  
 Scottsdale, AZ 85250






Return to:  
Mr. Marc A. Marra, Esq.  
Fennemore Craig, P.C.  
2394 E Camelback Rd, Suite 600  
Phoenix AZ 85016-3429

**LOCATION NOTICE FOR PLACER MINING CLAIM  
STATE OF ARIZONA, COUNTY OF YAVAPAI**

**NOTICE IS HEREBY GIVEN** that the **DC 122** Placer Mining claim has been located by:  
**DRAKE CEMENT, LLC**  
whose current mailing address is: 5745 N Scottsdale Rd,  
Suite B-110, Scottsdale, AZ 85250



This Placer mining claim consists of approximately **14.41** acres.

The general course of this claim is **East to West** and it is situated in the Puntenney Mining District, Yavapai County, Arizona. This claim is **951** feet in length and **660** feet in width. This claim is marked by five monuments, constructed of 2" x 2" wood posts extending 4' above the ground, one at each corner and one at the location monument for this claim.

The location monument on which this Location Notice is posted is situated within:

**Section 11 (UNSURVEYED), Township 18 North, Range 2 West**, Gila and Salt River Meridian, Yavapai County, Arizona.

The location monument is set inside the **Northeast** corner of this claim, approximately 4' **West** of the **East** line of the claim and 4' **South** of the **North** line of the claim.

This claim encompasses the following Quarter Section(s), Section(s), Township(s) and Range(s):

**A portion of Section 11 (UNSURVEYED), T18N-R2W, G&SRM, Yavapai County, Arizona, as described by metes and bounds below:**

**Commencing at the Northeast corner of Section 3, T18N-R2W (Latitude 34°58'44.344895" N, Longitude 112°27'09.719596" W), Thence East 951 feet, Thence South 6004 feet to the Northeast corner of this Claim and the Point of Beginning (Latitude 34°57'44.919202" N, Longitude 112°26'58.396190" W), Thence South 660 feet, Thence West 951 feet, Thence North 660 feet, Thence East 951 feet to the Point of Beginning.**

Depicted on the attached claim map.

**THE NORTHEAST CORNER OF THIS CLAIM IS 951'± EAST & 6004'± SOUTH OF THE NORTHEAST CORNER OF SECTION 3, T18N-R2W.**

Located, dated and posted on the ground this 22<sup>nd</sup> day of March, 2016.

Drake Cement, LLC (Owner)

By:   
Jody A. Stone, RLS (Agent)

AMC 437577

# "DC 122"

## PLACER MINING CLAIM

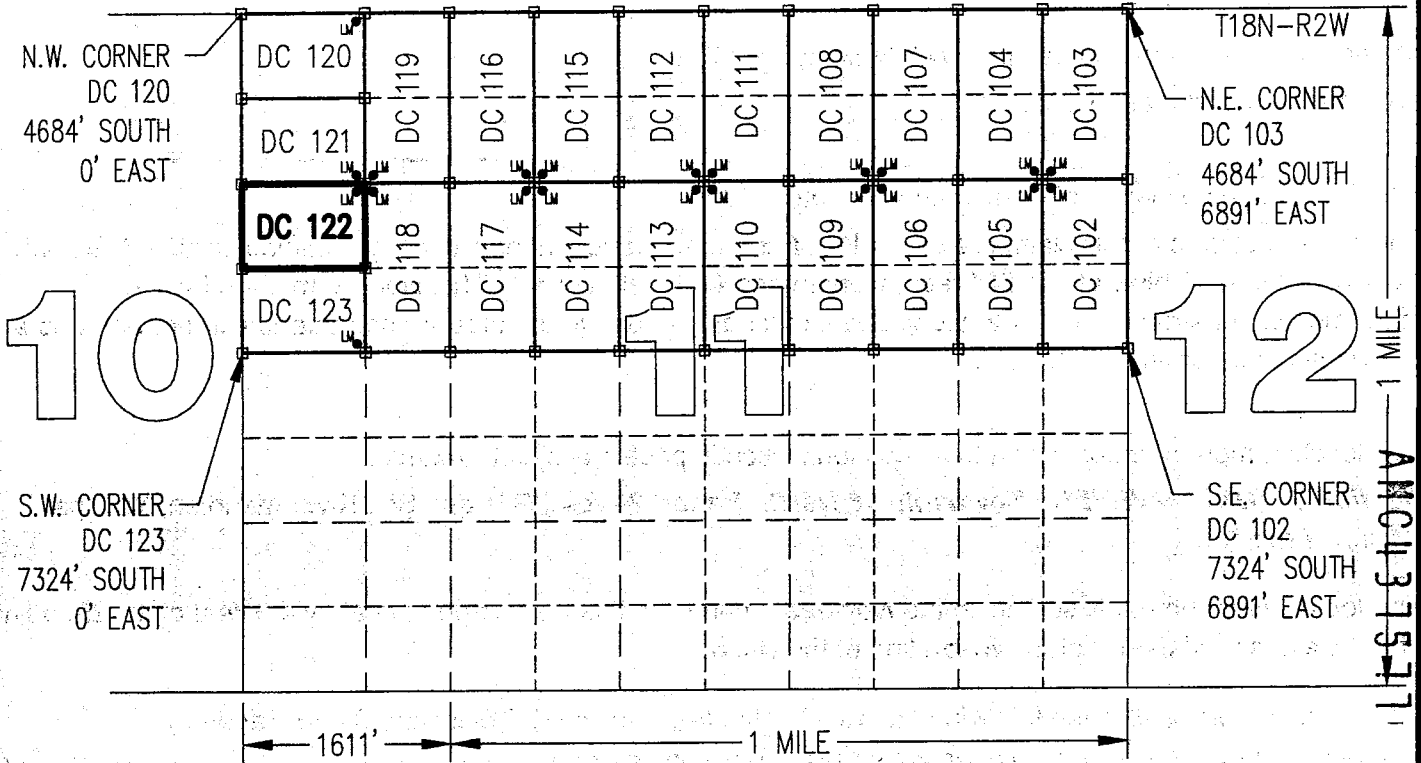
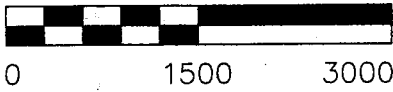
### A PORTION OF SECTION 11 (UNSURVEYED)

T18N-R2W, G&SRM, YAVAPAI COUNTY, AZ  
 ALL CLAIMS ARE 1320' IN LENGTH & 660' IN WIDTH  
 EXCEPT:

DC 120 THROUGH DC 123 = 951' IN LENGTH & 660' IN WIDTH



SCALE 1"=1500'

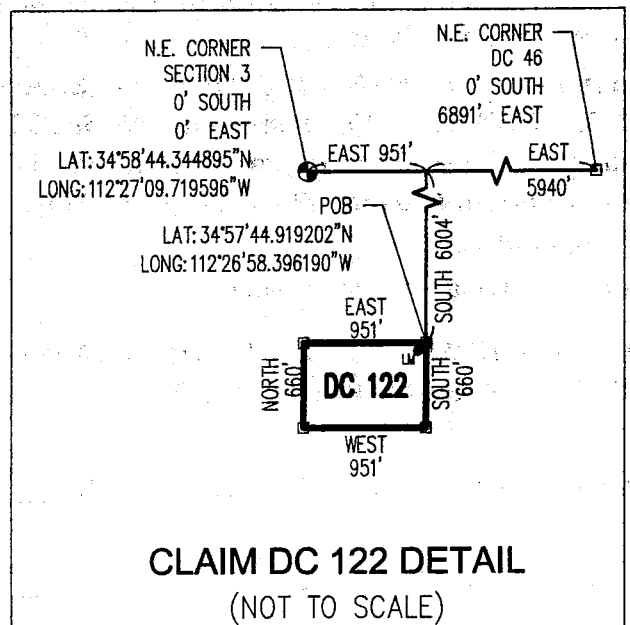


CLAIM ACREAGE = 14.41 +/- ACRES

□ INDICATES CORNER OF PLACER CLAIM.  
 SET 2"x2"x5' WOODEN POST (TYPICAL).

LM • INDICATES LOCATION MONUMENT. SET 2"x2"x5' WOODEN POST (INSIDE THE PLACER CLAIM) 4' by 4' FROM A CORNER POST WITH A PLASTIC BOTTLE ATTACHED CONTAINING THE LOCATION NOTICE (TYPICAL).

LOCATORS: DRAKE CEMENT, LLC  
 5745 N Scottsdale Rd, Suite B-110,  
 Scottsdale, AZ 85250




**CLAIM DC 122 DETAIL**  
 (NOT TO SCALE)

Return to:  
Mr. Marc A. Marra, Esq.  
Fennemore Craig, P.C.  
2394 E Camelback Rd, Suite 600  
Phoenix AZ 85016-3429



**LOCATION NOTICE FOR PLACER MINING CLAIM  
STATE OF ARIZONA, COUNTY OF YAVAPAI**

**NOTICE IS HEREBY GIVEN** that the **DC 123** Placer Mining claim has been located by:  
**DRAKE CEMENT, LLC**  
whose current mailing address is: 5745 N Scottsdale Rd,  
Suite B-110, Scottsdale, AZ 85250



This Placer mining claim consists of approximately **14.41** acres.

The general course of this claim is **East to West** and it is situated in the Puntteney Mining District, Yavapai County, Arizona. This claim is **951** feet in length and **660** feet in width. This claim is marked by five monuments, constructed of 2" x 2" wood posts extending 4' above the ground, one at each corner and one at the location monument for this claim.

The location monument on which this Location Notice is posted is situated within:

**Section 11 (UNSURVEYED), Township 18 North, Range 2 West**, Gila and Salt River Meridian, Yavapai County, Arizona.

The location monument is set inside the **Southeast** corner of this claim, approximately 4' **West** of the **East** line of the claim and 4' **North** of the **South** line of the claim.

This claim encompasses the following Quarter Section(s), Section(s), Township(s) and Range(s):

**A portion of Section 11 (UNSURVEYED), T18N-R2W, G&SRM, Yavapai County, Arizona, as described by metes and bounds below:**

**Commencing at the Northeast corner of Section 3, T18N-R2W (Latitude 34°58'44.344895" N, Longitude 112°27'09.719596" W), Thence East 951 feet, Thence South 6664 feet to the Northeast corner of this Claim and the Point of Beginning (Latitude 34°57'38.406578" N, Longitude 112°26'58.425549" W), Thence South 660 feet, Thence West 951 feet, Thence North 660 feet, Thence East 951 feet to the Point of Beginning.**

Depicted on the attached claim map.

**THE NORTHEAST CORNER OF THIS CLAIM IS 951'± EAST & 6664'± SOUTH OF THE NORTHEAST CORNER OF SECTION 3, T18N-R2W.**

Located, dated and posted on the ground this 22<sup>nd</sup> day of March, 2016.

Drake Cement, LLC (Owner)

By:   
Jody A. Stone, RLS (Agent)

RECEIVED  
BLM AZ STATE OFFICE  
2016 APR 26 P 1:37  
PHOENIX, ARIZONA

AHC437578

# "DC 123"

## PLACER MINING CLAIM

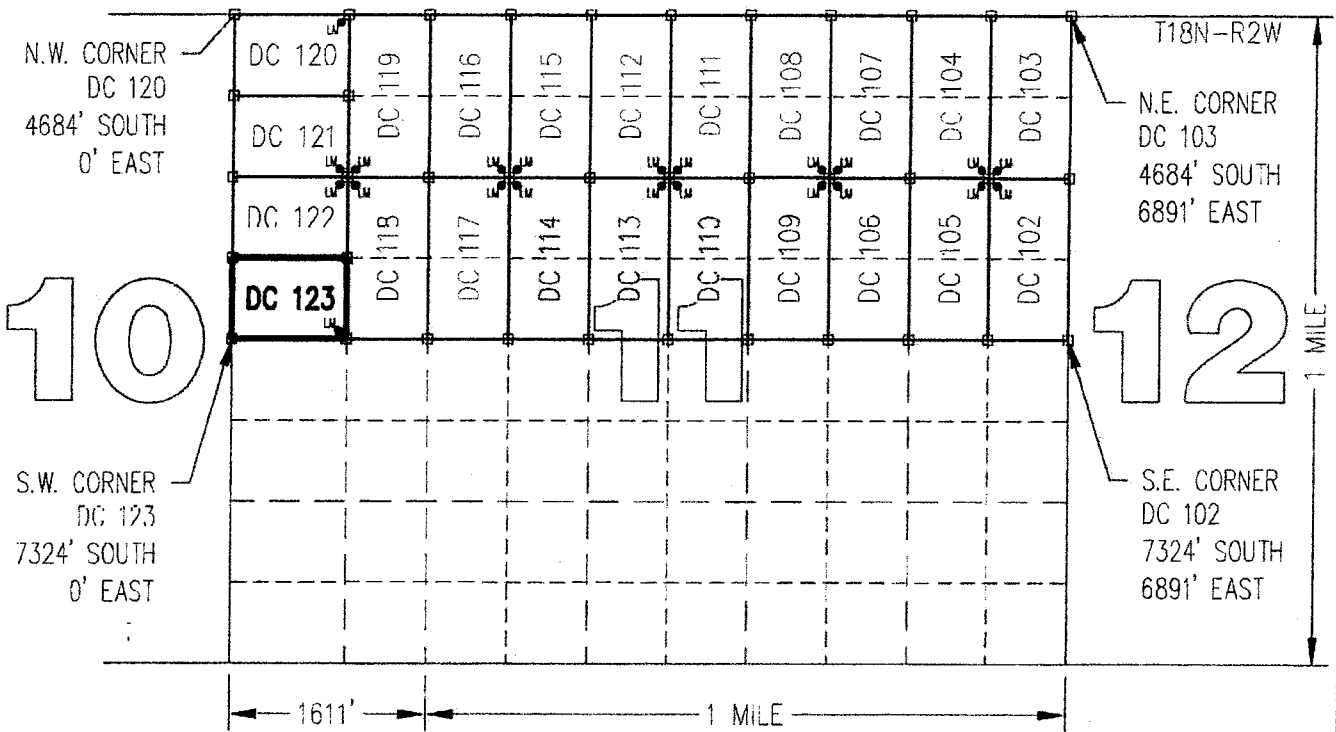
### A PORTION OF SECTION 11 (UNSURVEYED)

T18N-R2W, G&SRM, YAVAPAI COUNTY, AZ  
 ALL CLAIMS ARE 1320' IN LENGTH & 660' IN WIDTH  
 EXCEPT:

DC 120 THROUGH DC 123 = 951' IN LENGTH & 660' IN WIDTH



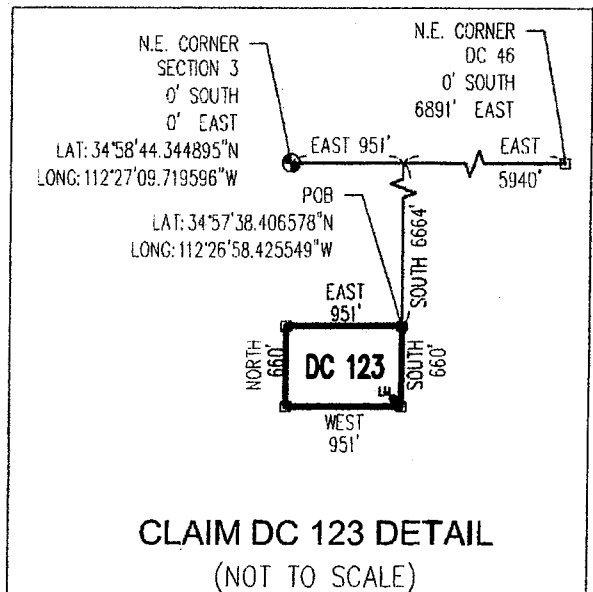
SCALE 1"=1500'



CLAIM ACREAGE = 14.41 +/- ACRES

- INDICATES CORNER OF PLACER CLAIM.  
SET 2"x2"x5' WOODEN POST (TYPICAL).
- LM • INDICATES LOCATION MONUMENT. SET 2"x2"x5' WOODEN POST (INSIDE THE PLACER CLAIM) 4' by 4' FROM A CORNER POST WITH A PLASTIC BOTTLE ATTACHED CONTAINING THE LOCATION NOTICE (TYPICAL).


LOCATORS: DRAKE CEMENT, LLC  
 5745 N Scottsdale Rd, Suite B-110,  
 Scottsdale, AZ 85250



Return to:  
Mr. Marc A. Marra, Esq.  
Fennemore Craig, P.C.  
2394 E Camelback Rd, Suite 600  
Phoenix AZ 85016-3429

**LOCATION NOTICE FOR PLACER MINING CLAIM  
STATE OF ARIZONA, COUNTY OF YAVAPAI**

**NOTICE IS HEREBY GIVEN** that the **DC 123** Placer Mining claim has been located by:  
**DRAKE CEMENT, LLC**  
whose current mailing address is: 5745 N Scottsdale Rd,  
Suite B-110, Scottsdale, AZ 85250



This Placer mining claim consists of approximately **14.41** acres.

The general course of this claim is **East to West** and it is situated in the Puntenney Mining District, Yavapai County, Arizona. This claim is **951** feet in length and **660** feet in width. This claim is marked by five monuments, constructed of 2" x 2" wood posts extending 4' above the ground, one at each corner and one at the location monument for this claim.

The location monument on which this Location Notice is posted is situated within:

**Section 11 (UNSURVEYED), Township 18 North, Range 2 West**, Gila and Salt River Meridian, Yavapai County, Arizona.

The location monument is set inside the **Southeast** corner of this claim, approximately 4' **West** of the **East** line of the claim and 4' **North** of the **South** line of the claim.

This claim encompasses the following Quarter Section(s), Section(s), Township(s) and Range(s):

**A portion of Section 11 (UNSURVEYED), T18N-R2W, G&SRM, Yavapai County, Arizona, as described by metes and bounds below:**


**Commencing at the Northeast corner of Section 3, T18N-R2W (Latitude 34°58'44.344895" N, Longitude 112°27'09.719596" W), Thence East 951 feet, Thence South 6664 feet to the Northeast corner of this Claim and the Point of Beginning (Latitude 34°57'38.406578" N, Longitude 112°26'58.425549" W), Thence South 660 feet, Thence West 951 feet, Thence North 660 feet, Thence East 951 feet to the Point of Beginning.**

Depicted on the attached claim map.

**THE NORTHEAST CORNER OF THIS CLAIM IS 951'± EAST & 6664'± SOUTH OF THE NORTHEAST CORNER OF SECTION 3, T18N-R2W.**

Located, dated and posted on the ground this 22<sup>nd</sup> day of March, 2016.

Drake Cement, LLC (Owner)

By:   
Jody A. Stone, RLS (Agent)

AMC437578

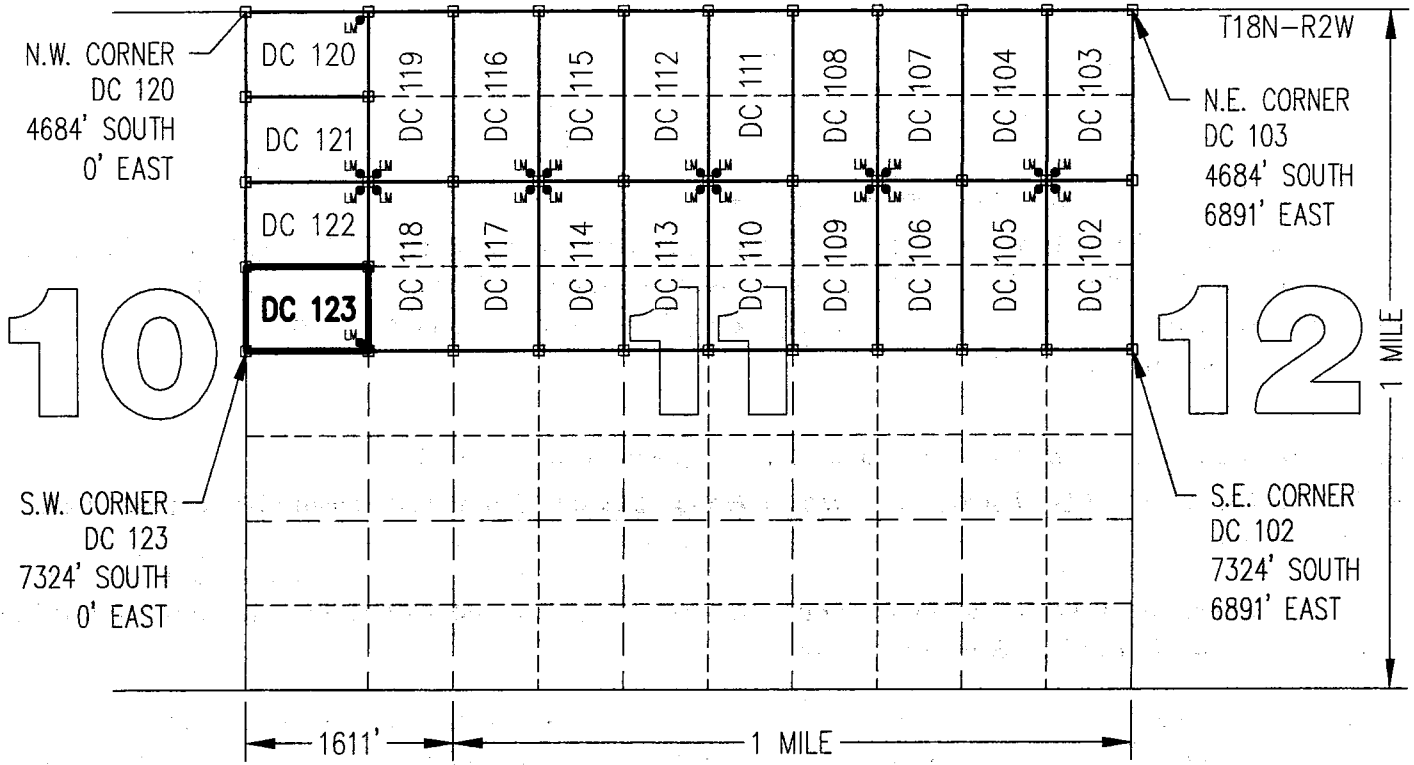

**"DC 123"**  
**PLACER MINING CLAIM**  
**A PORTION OF SECTION 11 ( UNSURVEYED )**

T18N-R2W, G&SRM, YAVAPAI COUNTY, AZ  
 ALL CLAIMS ARE 1320' IN LENGTH & 660' IN WIDTH  
 EXCEPT:

DC 120 THROUGH DC 123 = 951' IN LENGTH & 660' IN WIDTH



SCALE 1"=1500'

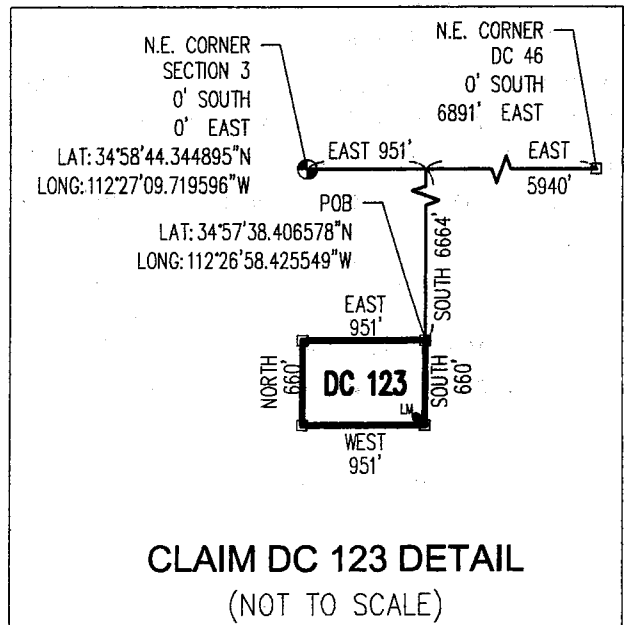


CLAIM ACREAGE = 14.41 +/- ACRES

□ INDICATES CORNER OF PLACER CLAIM.  
 SET 2"x2"x5' WOODEN POST (TYPICAL).

LM • INDICATES LOCATION MONUMENT. SET 2"x2"x5' WOODEN POST (INSIDE THE PLACER CLAIM) 4' by 4' FROM A CORNER POST WITH A PLASTIC BOTTLE ATTACHED CONTAINING THE LOCATION NOTICE (TYPICAL).

LOCATORS: DRAKE CEMENT, LLC  
 5745 N Scottsdale Rd, Suite B-110,  
 Scottsdale, AZ 85250




Return to:  
Mr. Marc A. Marra, Esq.  
Fennemore Craig, P.C.  
2394 E Camelback Rd, Suite 600  
Phoenix AZ 85016-3429



**LOCATION NOTICE FOR PLACER MINING CLAIM  
STATE OF ARIZONA, COUNTY OF YAVAPAI**

**NOTICE IS HEREBY GIVEN** that the **DC 124** Placer Mining claim has been located by:  
**DRAKE CEMENT, LLC**  
whose current mailing address is: 5745 N Scottsdale Rd,  
Suite B-110, Scottsdale, AZ 85250



This Placer mining claim consists of approximately **20** acres.

The general course of this claim is **North to South** and it is situated in the Puntenney Mining District, Yavapai County, Arizona. This claim is **1320** feet in length and **660** feet in width. This claim is marked by five monuments, constructed of 2" x 2" wood posts extending 4' above the ground, one at each corner and one at the location monument for this claim.

The location monument on which this Location Notice is posted is situated within:

**Section 10, Township 18 North, Range 2 West**, Gila and Salt River Meridian, Yavapai County, Arizona.

The location monument is set inside the **Northwest** corner of this claim, approximately 4' **East** of the **West** line of the claim and 4' **South** of the **North** line of the claim.

This claim encompasses the following Quarter Section(s), Section(s), Township(s) and Range(s):

**NE ¼, SE ¼, SE ¼ &**

**SE ¼, SE ¼, SE ¼,**


**Section 10, T18N-R2W, G&SRM, Yavapai County, Arizona.**

Depicted on the attached claim map.

**THE SOUTHEAST CORNER OF THIS CLAIM IS 0'± NORTH & 0'± WEST OF THE SOUTHEAST CORNER OF SECTION 10, T18N-R2W.**

Located, dated and posted on the ground this 15<sup>th</sup> day of March, 2016.

Drake Cement, LLC (Owner)

By:   
Jody A. Stone, RLS (Agent)

PHOENIX, ARIZONA

2016 APR 26 P 1:

RECEIVED  
BLM AZ STATE OFFICE

AMC437579

# "DC 124"

## PLACER MINING CLAIM

NE1/4, SE1/4, SE1/4

&

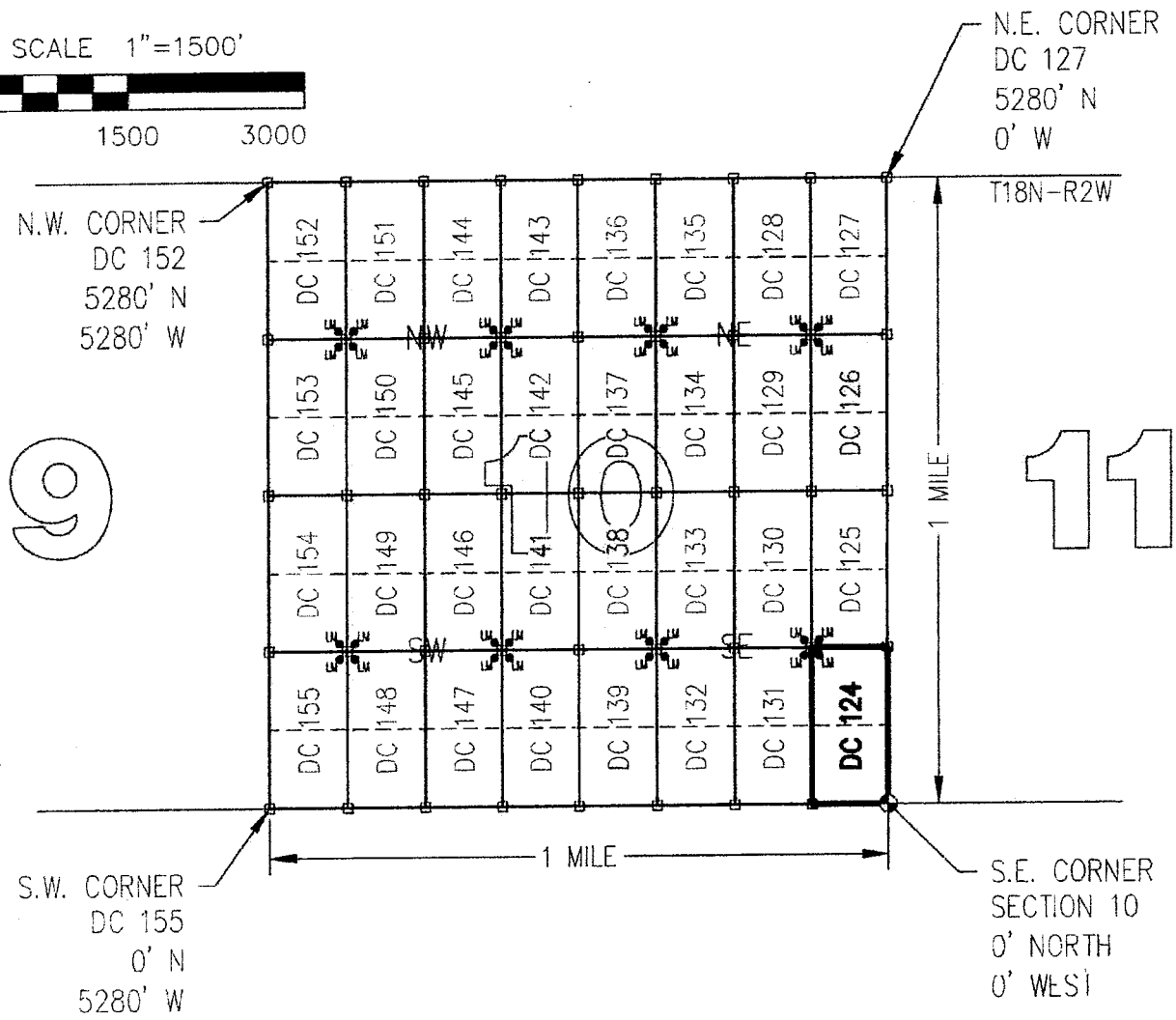
SE1/4, SE1/4, SE1/4 OF SECTION 10

T18N-R2W, G&SRM, YAVAPAI COUNTY, AZ

ALL CLAIMS ARE 1320' IN LENGTH & 660' IN WIDTH



SCALE 1"=1500'



CLAIM ACREAGE = 20+/- ACRES

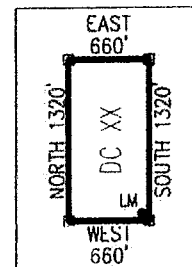
□ INDICATES CORNER OF PLACER CLAIM.  
SET 2"x2"x5' WOODEN POST (TYPICAL).

LM • INDICATES LOCATION MONUMENT. SET 2"x2"x5' WOODEN POST (INSIDE THE PLACER CLAIM) 4' by 4' FROM A CORNER POST WITH A PLASTIC BOTTLE ATTACHED CONTAINING THE LOCATION NOTICE (TYPICAL).

LOCATORS: DRAKE CEMENT, LLC  
5745 N Scottsdale Rd, Suite B 110,  
Scottsdale, AZ 85250

### TYPICAL CLAIM DETAIL

(NOT TO SCALE)





Return to:  
Mr. Marc A. Marra, Esq.  
Fennemore Craig, P.C.  
2394 E Camelback Rd, Suite 600  
Phoenix AZ 85016-3429


**LOCATION NOTICE FOR PLACER MINING CLAIM  
STATE OF ARIZONA, COUNTY OF YAVAPAI**

**NOTICE IS HEREBY GIVEN** that the **DC 124** Placer

Mining claim has been located by:

**DRAKE CEMENT, LLC**

whose current mailing address is: 5745 N Scottsdale Rd,  
Suite B-110, Scottsdale, AZ 85250



This Placer mining claim consists of approximately **20** acres.

The general course of this claim is **North to South** and it is situated in the Puntteney Mining District, Yavapai County, Arizona. This claim is **1320** feet in length and **660** feet in width. This claim is marked by five monuments, constructed of 2" x 2" wood posts extending 4' above the ground, one at each corner and one at the location monument for this claim.

The location monument on which this Location Notice is posted is situated within:

**Section 10, Township 18 North, Range 2 West**, Gila and Salt River Meridian, Yavapai County, Arizona.

The location monument is set inside the **Northwest** corner of this claim, approximately 4' **East** of the **West** line of the claim and 4' **South** of the **North** line of the claim.

This claim encompasses the following Quarter Section(s), Section(s), Township(s) and Range(s):

**NE ¼, SE ¼, SE ¼ &**

**SE ¼, SE ¼, SE ¼,**

**Section 10, T18N-R2W, G&SRM, Yavapai County, Arizona.**

Depicted on the attached claim map.

**THE SOUTHEAST CORNER OF THIS CLAIM IS 0'± NORTH & 0'± WEST OF THE SOUTHEAST CORNER OF SECTION 10, T18N-R2W.**

Located, dated and posted on the ground this 15<sup>th</sup> day of March, 2016.

Drake Cement, LLC (Owner)

By:   
Jedy A. Stone, RLS (Agent)

AMC437579

# "DC 124"

## PLACER MINING CLAIM

NE1/4, SE1/4, SE1/4

&

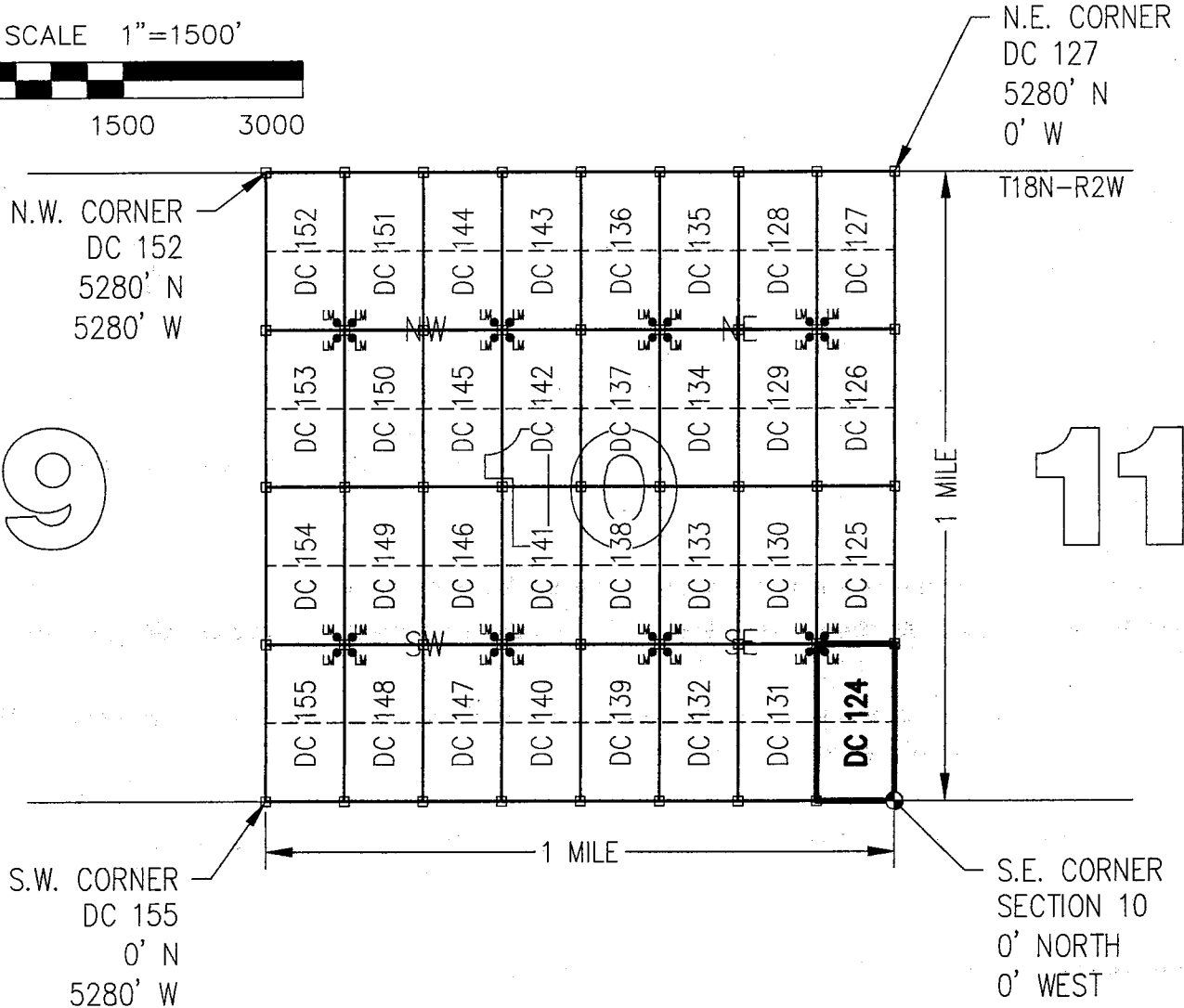

SE1/4, SE1/4, SE1/4 OF SECTION 10

T18N-R2W, G&SRM, YAVAPAI COUNTY, AZ

ALL CLAIMS ARE 1320' IN LENGTH & 660' IN WIDTH



SCALE 1"=1500'



CLAIM ACREAGE = 20+/- ACRES

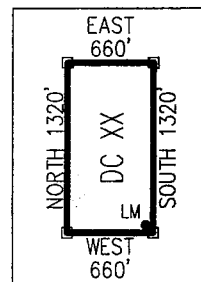
□ INDICATES CORNER OF PLACER CLAIM.  
SET 2"x2"x5' WOODEN POST (TYPICAL).

LM • INDICATES LOCATION MONUMENT. SET 2"x2"x5' WOODEN  
POST (INSIDE THE PLACER CLAIM) 4' by 4' FROM A  
CORNER POST WITH A PLASTIC BOTTLE ATTACHED  
CONTAINING THE LOCATION NOTICE (TYPICAL).

LOCATORS: DRAKE CEMENT, LLC  
5745 N Scottsdale Rd, Suite B-110,  
Scottsdale, AZ 85250

### TYPICAL CLAIM DETAIL

(NOT TO SCALE)




Return to:  
Mr. Marc A. Marra, Esq.  
Fennemore Craig, P.C.  
2394 E Camelback Rd, Suite 600  
Phoenix AZ 85016-3429



**LOCATION NOTICE FOR PLACER MINING CLAIM  
STATE OF ARIZONA, COUNTY OF YAVAPAI**

**NOTICE IS HEREBY GIVEN** that the **DC 125** Placer Mining claim has been located by:  
**DRAKE CEMENT, LLC**  
whose current mailing address is: 5745 N Scottsdale Rd,  
Suite B-110, Scottsdale, AZ 85250



RECEIVED  
BLM AZ STATE OFFICE

This Placer mining claim consists of approximately **20** acres.

The general course of this claim is **North to South** and it is situated in the Puntteney Mining District, Yavapai County, Arizona. This claim is **1320** feet in length and **660** feet in width. This claim is marked by five monuments, constructed of 2" x 2" wood posts extending 4' above the ground, one at each corner and one at the location monument for this claim.

The location monument on which this Location Notice is posted is situated within:  
**Section 10, Township 18 North, Range 2 West**, Gila and Salt River Meridian, Yavapai County, Arizona.

The location monument is set inside the **Southwest** corner of this claim, approximately 4' **East** of the **West** line of the claim and 4' **North** of the **South** line of the claim.

This claim encompasses the following Quarter Section(s), Section(s), Township(s) and Range(s):


**NE 1/4, NE 1/4, SE 1/4 &  
SE 1/4, NE 1/4, SE 1/4,  
Section 10, T18N-R2W, G&SRM, Yavapai County, Arizona.**

Depicted on the attached claim map.

**THE SOUTHEAST CORNER OF THIS CLAIM IS 1320'± NORTH & 0'± WEST OF THE SOUTHEAST CORNER OF SECTION 10, T18N-R2W.**

Located, dated and posted on the ground this 15<sup>th</sup> day of March, 2016.

Drake Cement, LLC (Owner)

By:   
Jody A. Stone, RLS (Agent)

PHOENIX, ARIZONA

2016 APR 26 P 1:3

RECEIVED  
BLM AZ STATE OFFICE

AMC437580

# "DC 125"

## PLACER MINING CLAIM

NE1/4, NE1/4, SE1/4

&

SE1/4, NE1/4, SE1/4 OF SECTION 10

T18N-R2W, G&SRM, YAVAPAI COUNTY, AZ

ALL CLAIMS ARE 1320' IN LENGTH & 660' IN WIDTH



SCALE 1"=1500'

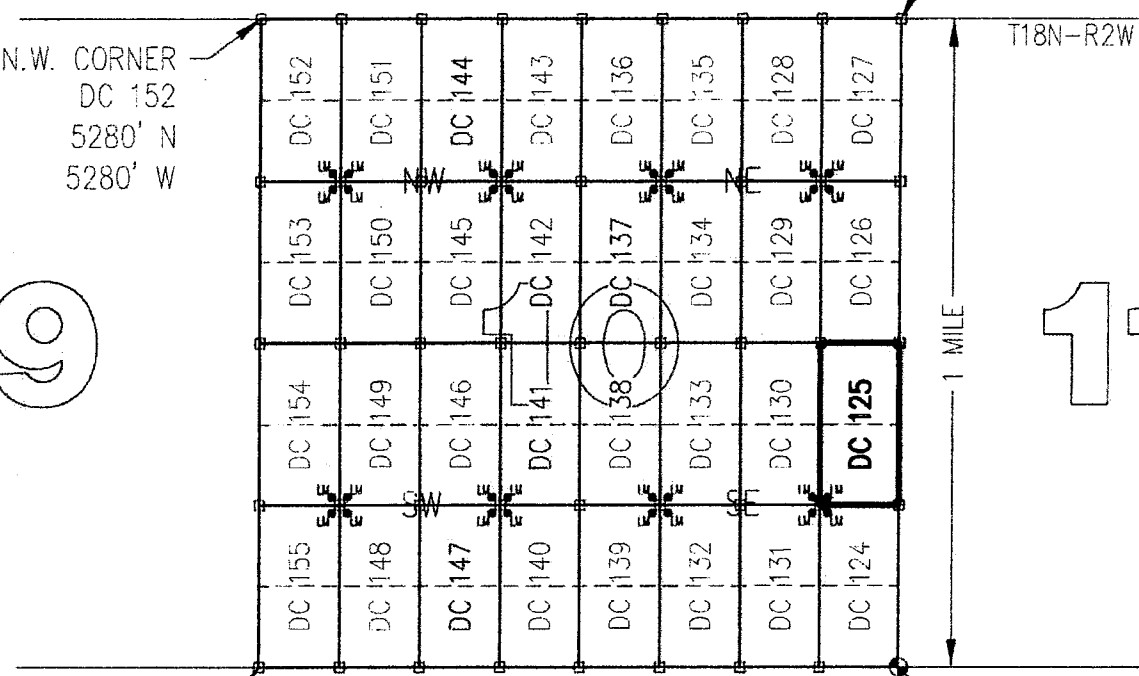


0 1500 3000

N.W. CORNER  
DC 152  
5280' N  
5280' W

N.E. CORNER  
DC 127  
5280' N  
0' W

T18N-R2W



1 MILE

11

S.W. CORNER  
DC 155  
0' N  
5280' W

1 MILE

S.E. CORNER  
SECTION 10  
0' NORTH  
0' WEST

CLAIM ACREAGE = 20+/- ACRES

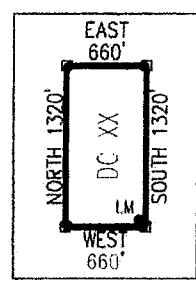
□ INDICATES CORNER OF PLACER CLAIM.  
SET 2"x2"x5' WOODEN POST (TYPICAL).

LM • INDICATES LOCATION MONUMENT. SET 2"x2"x5' WOODEN  
POST (INSIDE THE PLACER CLAIM) 4' by 4' FROM A  
CORNER POST WITH A PLASTIC BOTTLE ATTACHED  
CONTAINING THE LOCATION NOTICE (TYPICAL).

LOCATORS: DRAKE CEMENT, LLC  
5745 N Scottsdale Rd, Suite 9-110,  
Scottsdale, AZ 85250

### TYPICAL CLAIM DETAIL

(NOT TO SCALE)




ANCL 37580

Return to:  
Mr. Marc A. Marra, Esq.  
Fennemore Craig, P.C.  
2394 E Camelback Rd, Suite 600  
Phoenix AZ 85016-3429

**LOCATION NOTICE FOR PLACER MINING CLAIM  
STATE OF ARIZONA, COUNTY OF YAVAPAI**

**NOTICE IS HEREBY GIVEN** that the **DC 125** Placer Mining claim has been located by:  
**DRAKE CEMENT, LLC**  
whose current mailing address is: 5745 N Scottsdale Rd,  
Suite B-110, Scottsdale, AZ 85250.



This Placer mining claim consists of approximately **20** acres.  
The general course of this claim is **North to South** and it is situated in the Puntenney Mining District, Yavapai County, Arizona. This claim is **1320** feet in length and **660** feet in width. This claim is marked by five monuments, constructed of 2" x 2" wood posts extending 4' above the ground, one at each corner and one at the location monument for this claim.

The location monument on which this Location Notice is posted is situated within:  
**Section 10, Township 18 North, Range 2 West**, Gila and Salt River Meridian, Yavapai County, Arizona.

The location monument is set inside the **Southwest** corner of this claim, approximately 4' **East** of the **West** line of the claim and 4' **North** of the **South** line of the claim.


This claim encompasses the following Quarter Section(s), Section(s), Township(s) and Range(s):  
**NE ¼, NE ¼, SE ¼ &  
SE ¼, NE ¼, SE ¼,**  
**Section 10, T18N-R2W, G&SRM, Yavapai County, Arizona.**

Depicted on the attached claim map.

**THE SOUTHEAST CORNER OF THIS CLAIM IS 1320'± NORTH & 0'± WEST OF THE SOUTHEAST CORNER OF SECTION 10, T18N-R2W.**

Located, dated and posted on the ground this 15<sup>th</sup> day of March, 2016.

Drake Cement, LLC (Owner)

By:   
Jody A. Stone, RLS (Agent)

AMC437580

# "DC 125"

## PLACER MINING CLAIM

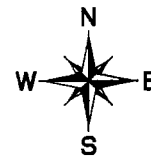
NE1/4, NE1/4, SE1/4

&

SE1/4, NE1/4, SE1/4 OF SECTION 10

T18N-R2W, G&SRM, YAVAPAI COUNTY, AZ

ALL CLAIMS ARE 1320' IN LENGTH & 660' IN WIDTH



SCALE 1"=1500'



0 1500 3000

N.W. CORNER  
DC 152  
5280' N  
5280' W

N.E. CORNER  
DC 127  
5280' N  
0' W

T18N-R2W

9

11

S.W. CORNER  
DC 155  
0' N  
5280' W

S.E. CORNER  
SECTION 10  
0' NORTH  
0' WEST

1 MILE

1 MILE

CLAIM ACREAGE = 20+/- ACRES

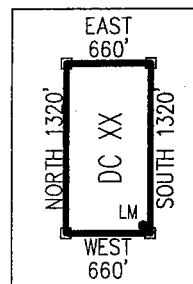
□ INDICATES CORNER OF PLACER CLAIM.  
SET 2"x2"x5' WOODEN POST (TYPICAL).

LM • INDICATES LOCATION MONUMENT. SET 2"x2"x5' WOODEN  
POST (INSIDE THE PLACER CLAIM) 4' by 4' FROM A  
CORNER POST WITH A PLASTIC BOTTLE ATTACHED  
CONTAINING THE LOCATION NOTICE (TYPICAL).

LOCATORS: DRAKE CEMENT, LLC  
5745 N Scottsdale Rd, Suite B-110,  
Scottsdale, AZ 85250

### TYPICAL CLAIM DETAIL

(NOT TO SCALE)




ANCL 37580

Return to:  
Mr. Marc A. Marra, Esq.  
Fennemore Craig, P.C.  
2394 E Camelback Rd, Suite 600  
Phoenix AZ 85016-3429



**LOCATION NOTICE FOR PLACER MINING CLAIM  
STATE OF ARIZONA, COUNTY OF YAVAPAI**

**NOTICE IS HEREBY GIVEN** that the **DC 126** Placer Mining claim has been located by:  
**DRAKE CEMENT, LLC**  
whose current mailing address is: 5745 N Scottsdale Rd,  
Suite B-110, Scottsdale, AZ 85250



This Placer mining claim consists of approximately **20** acres.

The general course of this claim is **North to South** and it is situated in the Puntenney Mining District, Yavapai County, Arizona. This claim is **1320** feet in length and **660** feet in width. This claim is marked by five monuments, constructed of 2" x 2" wood posts extending 4' above the ground, one at each corner and one at the location monument for this claim.

The location monument on which this Location Notice is posted is situated within:

**Section 10, Township 18 North, Range 2 West**, Gila and Salt River Meridian, Yavapai County, Arizona.

The location monument is set inside the **Northwest** corner of this claim, approximately 4' **East** of the **West** line of the claim and 4' **South** of the **North** line of the claim.

This claim encompasses the following Quarter Section(s), Section(s), Township(s) and Range(s):

**NE ¼, SE¼, NE ¼ &**

**SE ¼, SE ¼, NE ¼,**


**Section 10, T18N-R2W, G&SRM, Yavapai County, Arizona.**

Depicted on the attached claim map.

**THE SOUTHEAST CORNER OF THIS CLAIM IS 2640'± NORTH & 0'± WEST OF THE SOUTHEAST CORNER OF SECTION 10, T18N-R2W.**

Located, dated and posted on the ground this 15<sup>th</sup> day of March, 2016.

Drake Cement, LLC (Owner)

By:   
Jody A. Stone, RLS (Agent)

RECEIVED  
BLM AZ STATE OFFICE  
2016 APR 26 P 1:  
PHOENIX, ARIZONA

AMC437581

# "DC 126"

## PLACER MINING CLAIM

NE1/4, SE1/4, NE1/4

&

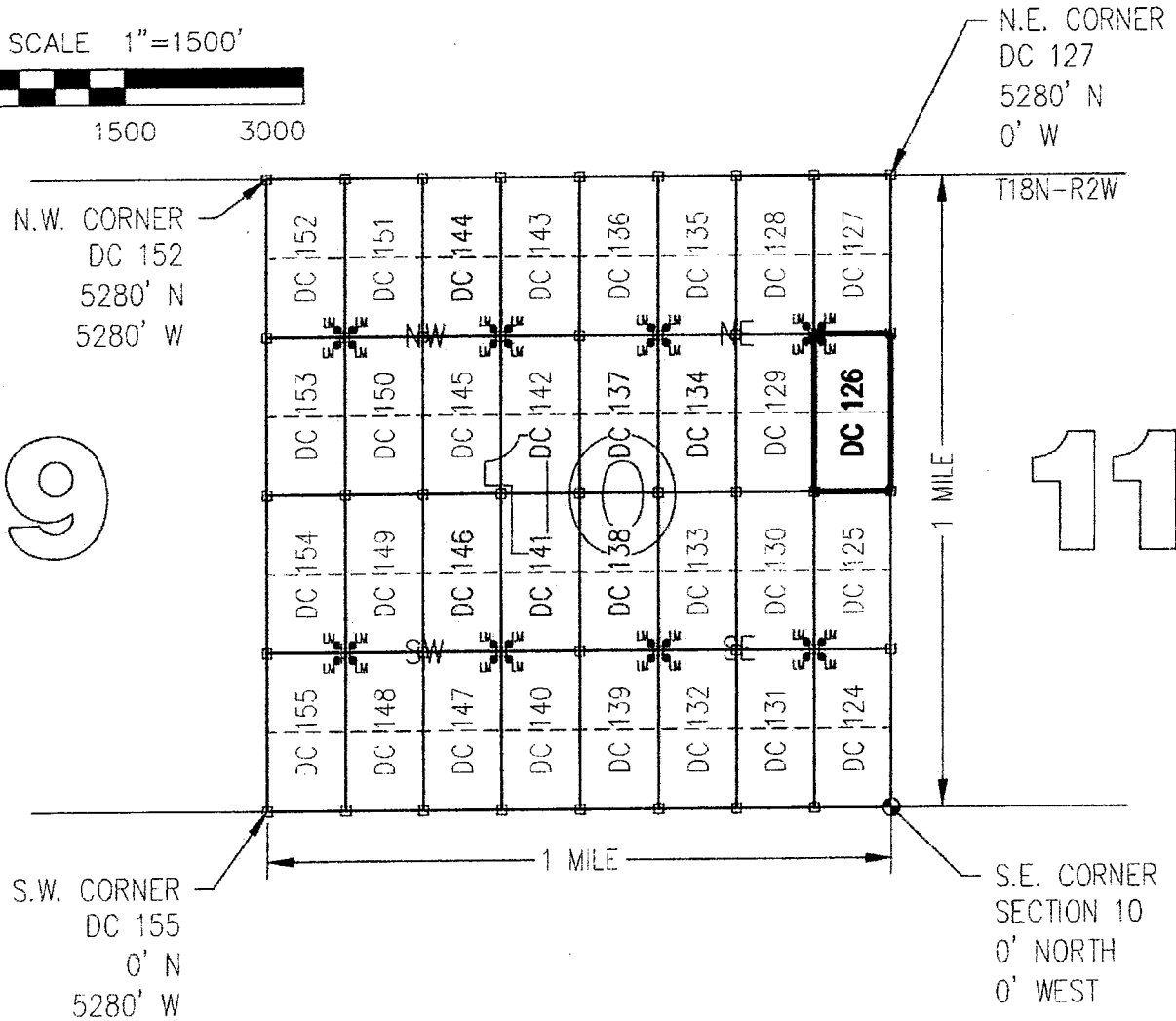
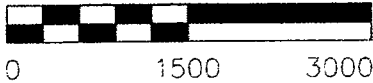
SE1/4, SE1/4, NE1/4 OF SECTION 10

T18N-R2W, G&SRM, YAVAPAI COUNTY, AZ

ALL CLAIMS ARE 1320' IN LENGTH & 660' IN WIDTH



SCALE 1"=1500'



CLAIM ACREAGE = 20+/- ACRES

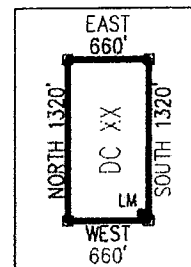
□ INDICATES CORNER OF PLACER CLAIM.  
SET 2"x2"x5' WOODEN POST (TYPICAL).

LM • INDICATES LOCATION MONUMENT. SET 2"x2"x5' WOODEN POST (INSIDE THE PLACER CLAIM) 4' by 4' FROM A CORNER POST WITH A PLASTIC BOTTLE ATTACHED CONTAINING THE LOCATION NOTICE (TYPICAL).

LOCATORS: DRAKE CEMENT, LLC  
5745 N Scottsdale Rd, Suite B-110,  
Scottsdale, AZ 85250

### TYPICAL CLAIM DETAIL

(NOT TO SCALE)




ANCL 37581



Return to:  
Mr. Marc A. Marra, Esq.  
Fennemore Craig, P.C.  
2394 E Camelback Rd, Suite 600  
Phoenix AZ 85016-3429

**LOCATION NOTICE FOR PLACER MINING CLAIM  
STATE OF ARIZONA, COUNTY OF YAVAPAI**

**NOTICE IS HEREBY GIVEN** that the **DC 126** Placer Mining claim has been located by:  
**DRAKE CEMENT, LLC**  
whose current mailing address is: 5745 N Scottsdale Rd,  
Suite B-110, Scottsdale, AZ 85250



This Placer mining claim consists of approximately **20** acres.

The general course of this claim is **North to South** and it is situated in the Puntenney Mining District, Yavapai County, Arizona. This claim is **1320** feet in length and **660** feet in width. This claim is marked by five monuments, constructed of 2" x 2" wood posts extending 4' above the ground, one at each corner and one at the location monument for this claim.

The location monument on which this Location Notice is posted is situated within:

**Section 10, Township 18 North, Range 2 West**, Gila and Salt River Meridian, Yavapai County, Arizona.

The location monument is set inside the **Northwest** corner of this claim, approximately 4' **East** of the **West** line of the claim and 4' **South** of the **North** line of the claim.

This claim encompasses the following Quarter Section(s), Section(s), Township(s) and Range(s):

**NE ¼, SE¼, NE ¼ &**

**SE ¼, SE ¼, NE ¼,**

**Section 10, T18N-R2W, G&SRM, Yavapai County, Arizona.**

Depicted on the attached claim map.

**THE SOUTHEAST CORNER OF THIS CLAIM IS 2640± NORTH & 0± WEST OF THE SOUTHEAST CORNER OF SECTION 10, T18N-R2W.**

Located, dated and posted on the ground this 15<sup>th</sup> day of March, 2016.

Drake Cement, LLC (Owner)

By:   
Jody A. Stone, RLS (Agent)

AMC437581

# "DC 126"

## PLACER MINING CLAIM

NE1/4, SE1/4, NE1/4

&

SE1/4, SE1/4, NE1/4 OF SECTION 10

T18N-R2W, G&SRM, YAVAPAI COUNTY, AZ

ALL CLAIMS ARE 1320' IN LENGTH & 660' IN WIDTH



SCALE 1"=1500'



0 1500 3000

N.W. CORNER  
DC 152  
5280' N  
5280' W

N.E. CORNER  
DC 127  
5280' N  
0' W

T18N-R2W

9

11

S.W. CORNER  
DC 155  
0' N  
5280' W

S.E. CORNER  
SECTION 10  
0' NORTH  
0' WEST

1 MILE

1 MILE

CLAIM ACREAGE = 20+/- ACRES

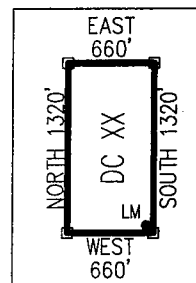
□ INDICATES CORNER OF PLACER CLAIM.  
SET 2"x2"x5' WOODEN POST (TYPICAL).

LM • INDICATES LOCATION MONUMENT. SET 2"x2"x5' WOODEN  
POST (INSIDE THE PLACER CLAIM) 4' by 4' FROM A  
CORNER POST WITH A PLASTIC BOTTLE ATTACHED  
CONTAINING THE LOCATION NOTICE (TYPICAL).

LOCATORS: DRAKE CEMENT, LLC  
5745 N Scottsdale Rd, Suite B-110,  
Scottsdale, AZ 85250


### TYPICAL CLAIM DETAIL

(NOT TO SCALE)




AMC437581

Return to:  
Mr. Marc A. Marra, Esq.  
Fennemore Craig, P.C.  
2394 E Camelback Rd, Suite 600  
Phoenix AZ 85016-3429



**LOCATION NOTICE FOR PLACER MINING CLAIM  
STATE OF ARIZONA, COUNTY OF YAVAPAI**

**NOTICE IS HEREBY GIVEN** that the **DC 127** Placer Mining claim has been located by:  
**DRAKE CEMENT, LLC**  
whose current mailing address is: 5745 N Scottsdale Rd,  
Suite B-110, Scottsdale, AZ 85250



This Placer mining claim consists of approximately **20** acres.  
The general course of this claim is **North to South** and it is situated in the Puntenney Mining District, Yavapai County, Arizona. This claim is **1320** feet in length and **660** feet in width. This claim is marked by five monuments, constructed of 2" x 2" wood posts extending 4' above the ground, one at each corner and one at the location monument for this claim.

The location monument on which this Location Notice is posted is situated within:  
**Section 10, Township 18 North, Range 2 West**, Gila and Salt River Meridian, Yavapai County, Arizona.

The location monument is set inside the **Southwest** corner of this claim, approximately 4' **East** of the **West** line of the claim and 4' **North** of the **South** line of the claim.


This claim encompasses the following Quarter Section(s), Section(s), Township(s) and Range(s):  
**NE ¼, NE ¼, NE ¼ &  
SE ¼, NE ¼, NE ¼,  
Section 10, T18N-R2W, G&SRM, Yavapai County, Arizona.**

Depicted on the attached claim map.

**THE SOUTHEAST CORNER OF THIS CLAIM IS 3960'± NORTH & 0'± WEST OF THE SOUTHEAST CORNER OF SECTION 10, T18N-R2W.**

Located, dated and posted on the ground this 15<sup>th</sup> day of March, 2016.

Drake Cement, LLC (Owner)

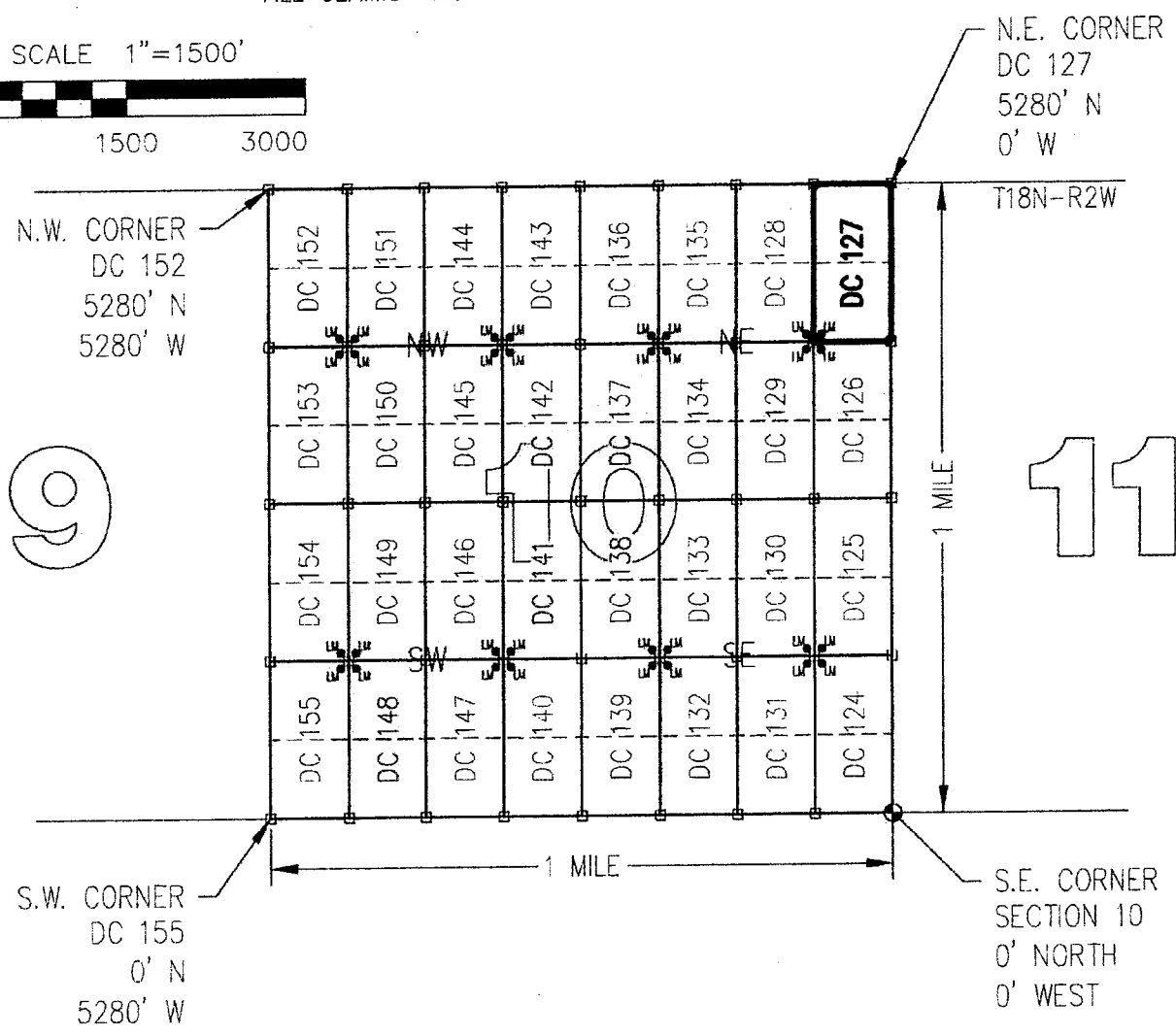

By:   
Jody A. Stone, RLS (Agent)

RECEIVED  
BLM AZ STATE OFFICE  
2016 APR 26 P 1:37  
PHOENIX, ARIZONA

AHC437582

**"DC 127"**  
**PLACER MINING CLAIM**  
 NE1/4, NE1/4, NE1/4  
 &

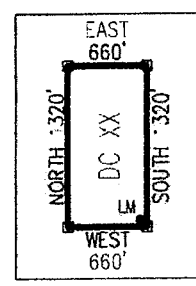
SE1/4, NE1/4, NE1/4 OF SECTION 10  
 T18N-R2W, G&SRM, YAVAPAI COUNTY, AZ  
 ALL CLAIMS ARE 1320' IN LENGTH & 660' IN WIDTH



CLAIM ACREAGE = 20+/- ACRES

- INDICATES CORNER OF PLACER CLAIM. SET 2"x2"x5' WOODEN POST (TYPICAL).
- LM • INDICATES LOCATION MONUMENT. SET 2"x2"x5' WOODEN POST (INSIDE THE PLACER CLAIM) 4' by 4' FROM A CORNER POST WITH A PLASTIC BOTTLE ATTACHED CONTAINING THE LOCATION NOTICE (TYPICAL).
- LOCATORS: DRAKE CEMENT, LLC  
 5745 N Scottsdale Rd, Suite B-110,  
 Scottsdale, AZ 85250

**TYPICAL CLAIM DETAIL**  
 (NOT TO SCALE)




ANC 437582

Return to:  
Mr. Marc A. Marra, Esq.  
Fennemore Craig, P.C.  
2394 E Camelback Rd, Suite 600  
Phoenix AZ 85016-3429

**LOCATION NOTICE FOR PLACER MINING CLAIM  
STATE OF ARIZONA, COUNTY OF YAVAPAI**

**NOTICE IS HEREBY GIVEN** that the **DC 127** Placer  
Mining claim has been located by:  
**DRAKE CEMENT, LLC**  
whose current mailing address is: 5745 N Scottsdale Rd,  
Suite B-110, Scottsdale, AZ 85250



This Placer mining claim consists of approximately **20** acres.

The general course of this claim is **North to South** and it is situated in the Puntenney Mining District, Yavapai County, Arizona. This claim is **1320** feet in length and **660** feet in width. This claim is marked by five monuments, constructed of 2" x 2" wood posts extending 4' above the ground, one at each corner and one at the location monument for this claim.

The location monument on which this Location Notice is posted is situated within:

**Section 10, Township 18 North, Range 2 West**, Gila and Salt River Meridian, Yavapai County, Arizona.

The location monument is set inside the **Southwest** corner of this claim, approximately 4' **East** of the **West** line of the claim and 4' **North** of the **South** line of the claim.

This claim encompasses the following Quarter Section(s), Section(s), Township(s) and Range(s):

**NE ¼, NE ¼, NE ¼ &**

**SE ¼, NE ¼, NE ¼,**

**Section 10, T18N-R2W, G&SRM, Yavapai County, Arizona.**

Depicted on the attached claim map.

**THE SOUTHEAST CORNER OF THIS CLAIM IS 3960'± NORTH & 0'± WEST OF THE SOUTHEAST CORNER OF SECTION 10, T18N-R2W.**

Located, dated and posted on the ground this 15<sup>th</sup> day of March, 2016.

Drake Cement, LLC (Owner)

By:

  
Jody A. Stone, RLS (Agent)

AMC437582

# "DC 127"

## PLACER MINING CLAIM

NE1/4, NE1/4, NE1/4

&

SE1/4, NE1/4, NE1/4 OF SECTION 10

T18N-R2W, G&SRM, YAVAPAI COUNTY, AZ

ALL CLAIMS ARE 1320' IN LENGTH & 660' IN WIDTH



SCALE 1"=1500'



0 1500 3000

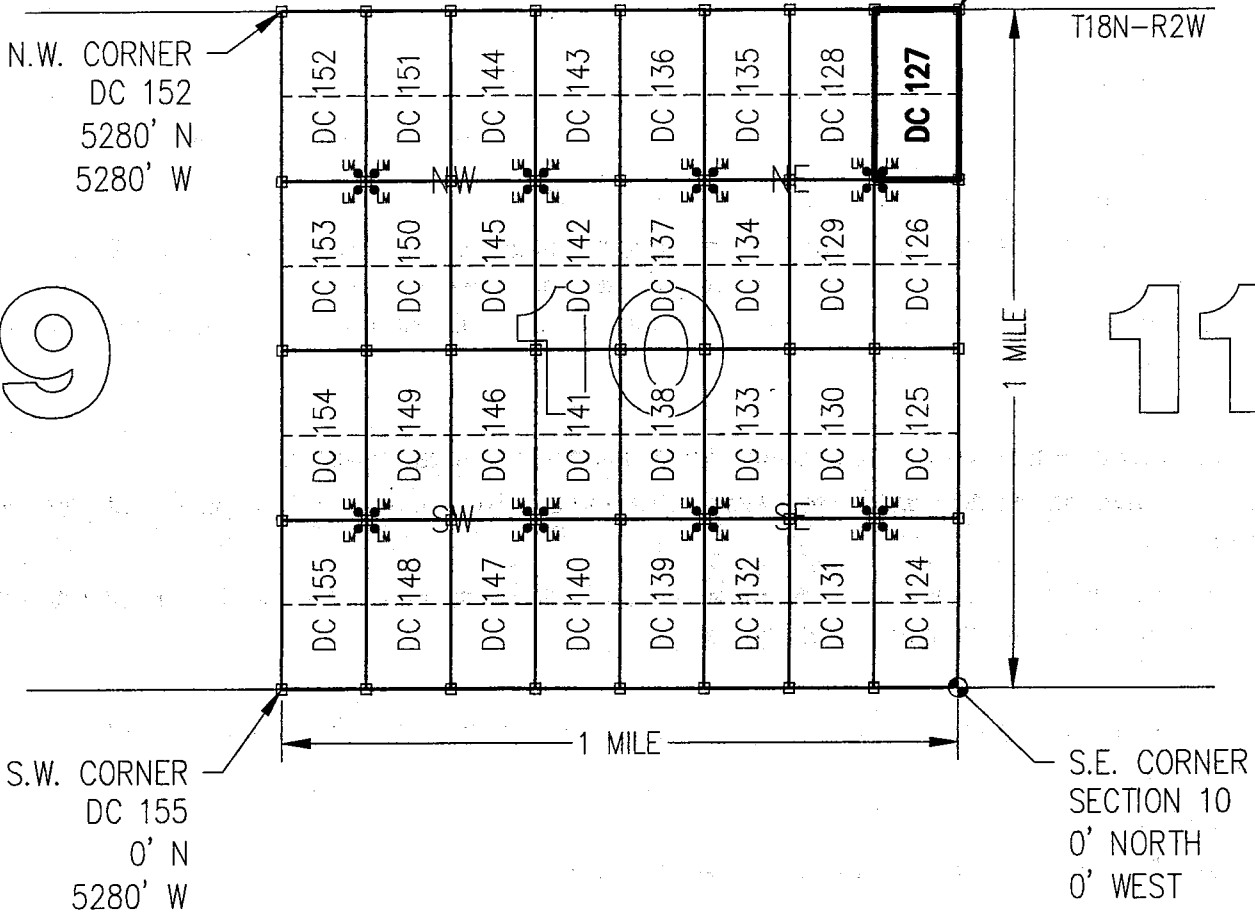
N.W. CORNER  
DC 152  
5280' N  
5280' W

N.E. CORNER  
DC 127  
5280' N  
0' W

T18N-R2W

9

11



CLAIM ACREAGE = 20+/- ACRES

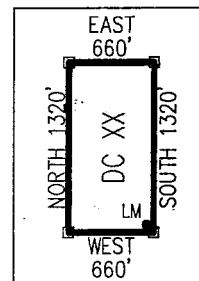
□ INDICATES CORNER OF PLACER CLAIM.  
SET 2"x2"x5' WOODEN POST (TYPICAL).

LM • INDICATES LOCATION MONUMENT. SET 2"x2"x5' WOODEN  
POST (INSIDE THE PLACER CLAIM) 4' by 4' FROM A  
CORNER POST WITH A PLASTIC BOTTLE ATTACHED  
CONTAINING THE LOCATION NOTICE (TYPICAL).

LOCATORS: DRAKE CEMENT, LLC  
5745 N Scottsdale Rd, Suite B-110,  
Scottsdale, AZ 85250

### TYPICAL CLAIM DETAIL

(NOT TO SCALE)




ANCH 37582

Return to:  
Mr. Marc A. Marra, Esq.  
Fennemore Craig, P.C.  
2394 E Camelback Rd, Suite 600  
Phoenix AZ 85016-3429



**LOCATION NOTICE FOR PLACER MINING CLAIM  
STATE OF ARIZONA, COUNTY OF YAVAPAI**

**NOTICE IS HEREBY GIVEN** that the **DC 128** Placer Mining claim has been located by:  
**DRAKE CEMENT, LLC**  
whose current mailing address is: 5745 N Scottsdale Rd,  
Suite B-110, Scottsdale, AZ 85250



This Placer mining claim consists of approximately **20** acres.

The general course of this claim is **North to South** and it is situated in the Puntenney Mining District, Yavapai County, Arizona. This claim is **1320** feet in length and **660** feet in width. This claim is marked by five monuments, constructed of 2" x 2" wood posts extending 4' above the ground, one at each corner and one at the location monument for this claim.

The location monument on which this Location Notice is posted is situated within:

**Section 10, Township 18 North, Range 2 West**, Gila and Salt River Meridian, Yavapai County, Arizona.

The location monument is set inside the **Southeast** corner of this claim, approximately 4' **West** of the **East** line of the claim and 4' **North** of the **South** line of the claim.

This claim encompasses the following Quarter Section(s), Section(s), Township(s) and Range(s):

**NW ¼, NE ¼, NE ¼ &**

**SW ¼, NE ¼, NE ¼,**

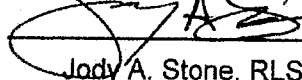
**Section 10, T18N-R2W, G&SRM, Yavapai County, Arizona.**

Depicted on the attached claim map.

**THE SOUTHEAST CORNER OF THIS CLAIM IS 3960'± NORTH & 660'± WEST OF THE SOUTHEAST CORNER OF SECTION 10, T18N-R2W.**

Located, dated and posted on the ground this 15<sup>th</sup> day of March, 2016.

Drake Cement, LLC (Owner)

By:   
Jody A. Stone, RLS (Agent)

PHOENIX, ARIZONA

2016 APR 26 P 1:37

RECEIVED  
BLM AZ STATE OFFICE

AMC437583

# "DC 128"

## PLACER MINING CLAIM

NW1/4, NE1/4, NE1/4

&

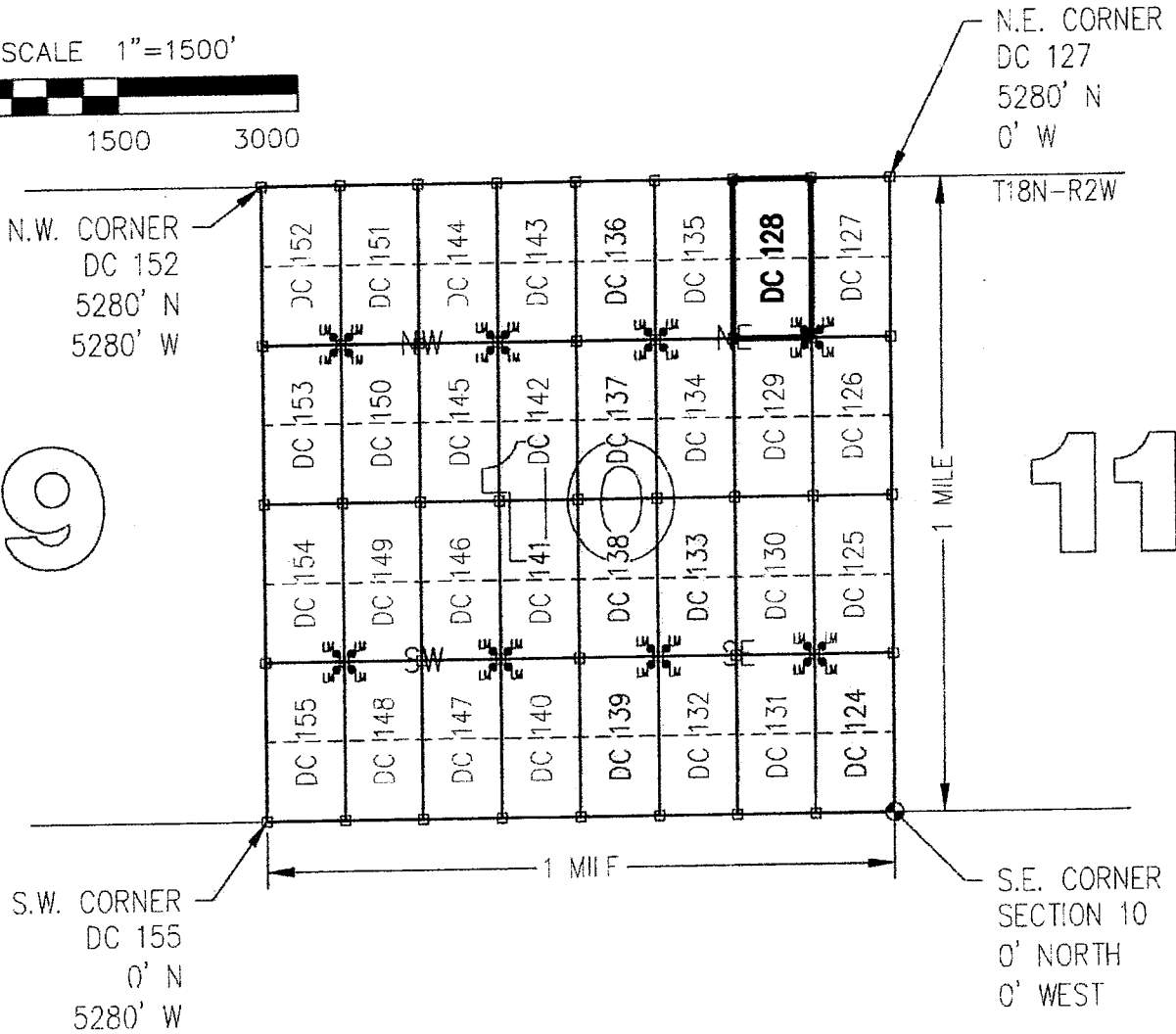

SW1/4, NE1/4, NE1/4 OF SECTION 10

T18N-R2W, G&SRM, YAVAPAI COUNTY, AZ

ALL CLAIMS ARE 1320' IN LENGTH & 660' IN WIDTH



SCALE 1"=1500'



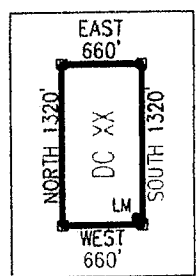
9

11

CLAIM ACREAGE = 20+/- ACRES

- INDICATES CORNER OF PLACER CLAIM. SET 2"x2"x5' WOODEN POST (TYPICAL).
- LM • INDICATES LOCATION MONUMENT. SET 2"x2"x5' WOODEN POST (INSIDE THE PLACER CLAIM) 4' by 4' FROM A CORNER POST WITH A PLASTIC BOTTLE ATTACHED CONTAINING THE LOCATION NOTICE (TYPICAL).
- LOCATORS: DRAKE CEMENT, LLC  
5745 N Scottsdale Rd, Suite B-110,  
Scottsdale, AZ 85250

### TYPICAL CLAIM DETAIL (NOT TO SCALE)




AMC437583



Return to:  
Mr. Marc A. Marra, Esq.  
Fennemore Craig, P.C.  
2394 E Camelback Rd, Suite 600  
Phoenix AZ 85016-3429

**LOCATION NOTICE FOR PLACER MINING CLAIM  
STATE OF ARIZONA, COUNTY OF YAVAPAI**

**NOTICE IS HEREBY GIVEN** that the **DC 128** Placer Mining claim has been located by:  
**DRAKE CEMENT, LLC**  
whose current mailing address is: 5745 N Scottsdale Rd,  
Suite B-110, Scottsdale, AZ 85250



This Placer mining claim consists of approximately **20** acres.

The general course of this claim is **North to South** and it is situated in the Puntenney Mining District, Yavapai County, Arizona. This claim is **1320** feet in length and **660** feet in width. This claim is marked by five monuments, constructed of 2" x 2" wood posts extending 4' above the ground, one at each corner and one at the location monument for this claim.

The location monument on which this Location Notice is posted is situated within:

**Section 10, Township 18 North, Range 2 West**, Gila and Salt River Meridian, Yavapai County, Arizona.

The location monument is set inside the **Southeast** corner of this claim, approximately 4' **West** of the **East** line of the claim and 4' **North** of the **South** line of the claim.

This claim encompasses the following Quarter Section(s), Section(s), Township(s) and Range(s):

**NW ¼, NE ¼, NE ¼ &**

**SW ¼, NE ¼, NE ¼,**

**Section 10, T18N-R2W, G&SRM, Yavapai County, Arizona.**

Depicted on the attached claim map.

**THE SOUTHEAST CORNER OF THIS CLAIM IS 3960'± NORTH & 660'± WEST OF THE SOUTHEAST CORNER OF SECTION 10, T18N-R2W.**

Located, dated and posted on the ground this 15<sup>th</sup> day of March, 2016.

Drake Cement, LLC (Owner)

By:

Jody A. Stone, RLS (Agent)

AMC437583

# "DC 128"

## PLACER MINING CLAIM

NW1/4, NE1/4, NE1/4

&

SW1/4, NE1/4, NE1/4 OF SECTION 10

T18N-R2W, G&SRM, YAVAPAI COUNTY, AZ

ALL CLAIMS ARE 1320' IN LENGTH & 660' IN WIDTH



SCALE 1"=1500'



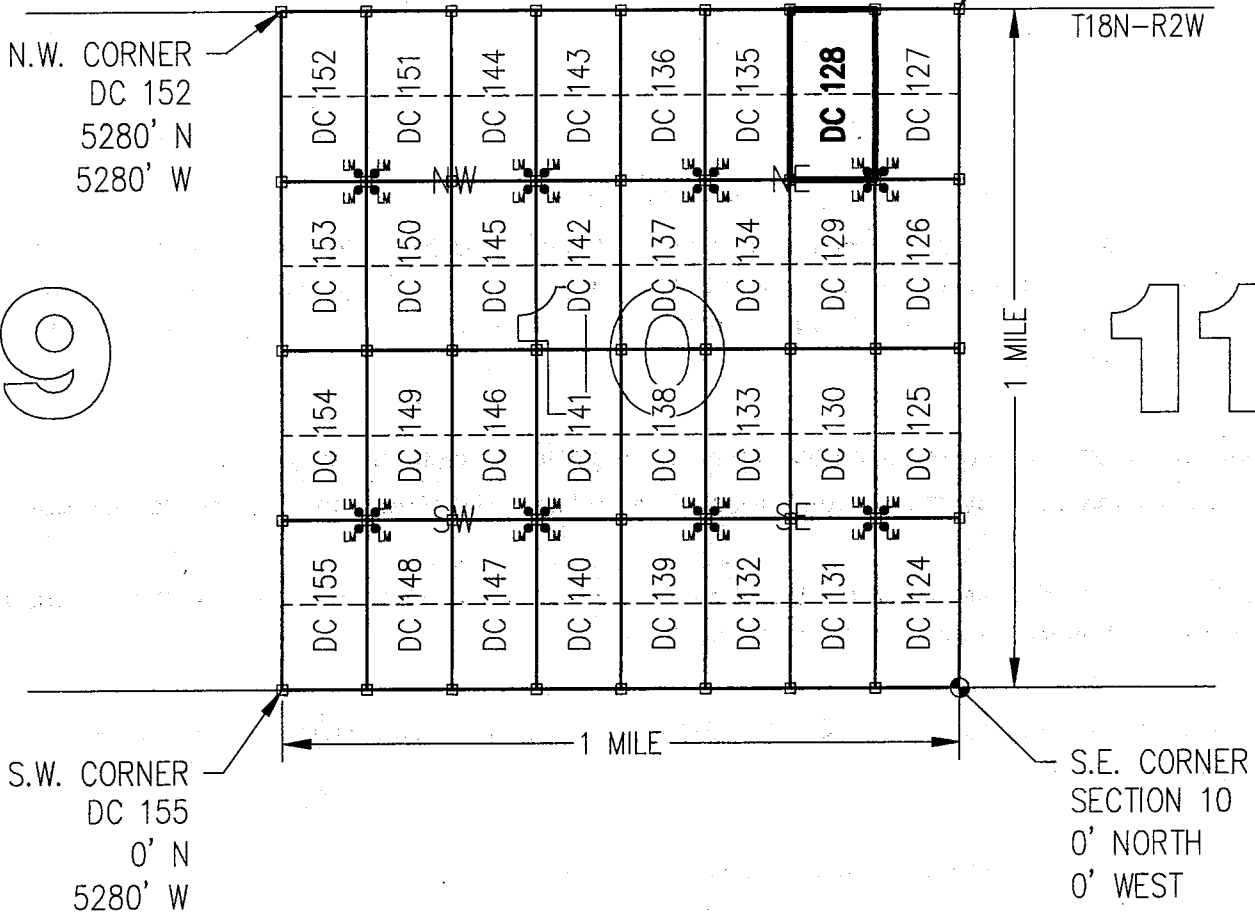
0 1500 3000

N.W. CORNER  
DC 152  
5280' N  
5280' W

N.E. CORNER  
DC 127  
5280' N  
0' W

9

11



CLAIM ACREAGE = 20+/- ACRES

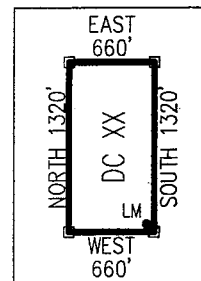
□ INDICATES CORNER OF PLACER CLAIM.  
SET 2"x2"x5' WOODEN POST (TYPICAL).

LM • INDICATES LOCATION MONUMENT. SET 2"x2"x5' WOODEN  
POST (INSIDE THE PLACER CLAIM) 4' by 4' FROM A  
CORNER POST WITH A PLASTIC BOTTLE ATTACHED  
CONTAINING THE LOCATION NOTICE (TYPICAL).

LOCATORS: DRAKE CEMENT, LLC  
5745 N Scottsdale Rd, Suite B-110,  
Scottsdale, AZ 85250

### TYPICAL CLAIM DETAIL

(NOT TO SCALE)




AMC437583

Return to:  
Mr. Marc A. Marra, Esq.  
Fennemore Craig, P.C.  
2394 E Camelback Rd, Suite 600  
Phoenix AZ 85016-3429



**LOCATION NOTICE FOR PLACER MINING CLAIM  
STATE OF ARIZONA, COUNTY OF YAVAPAI**

**NOTICE IS HEREBY GIVEN** that the **DC 129** Placer Mining claim has been located by:  
**DRAKE CEMENT, LLC**  
whose current mailing address is: 5745 N Scottsdale Rd,  
Suite B-110, Scottsdale, AZ 85250



RECEIVED  
BLM AZ STATE OFFICE

This Placer mining claim consists of approximately **20** acres.

The general course of this claim is **North to South** and it is situated in the Puntenney Mining District, Yavapai County, Arizona. This claim is **1320** feet in length and **660** feet in width. This claim is marked by five monuments, constructed of 2" x 2" wood posts extending 4' above the ground, one at each corner and one at the location monument for this claim.

The location monument on which this Location Notice is posted is situated within:

**Section 10, Township 18 North, Range 2 West**, Gila and Salt River Meridian, Yavapai County, Arizona.

The location monument is set inside the **Northeast** corner of this claim, approximately 4' **West** of the **East** line of the claim and 4' **South** of the **North** line of the claim.

This claim encompasses the following Quarter Section(s), Section(s), Township(s) and Range(s):

**NW ¼, SE ¼, NE ¼ &**

**SW ¼, SE ¼, NE ¼,**


**Section 10, T18N-R2W, G&SRM, Yavapai County, Arizona.**

Depicted on the attached claim map.

**THE SOUTHEAST CORNER OF THIS CLAIM IS 2640'± NORTH & 660'± WEST OF THE SOUTHEAST CORNER OF SECTION 10, T18N-R2W.**

Located, dated and posted on the ground this 15<sup>th</sup> day of March, 2016.

Drake Cement, LLC (Owner)

By:   
Jody A. Stone, RLS (Agent)

PHOENIX, ARIZONA

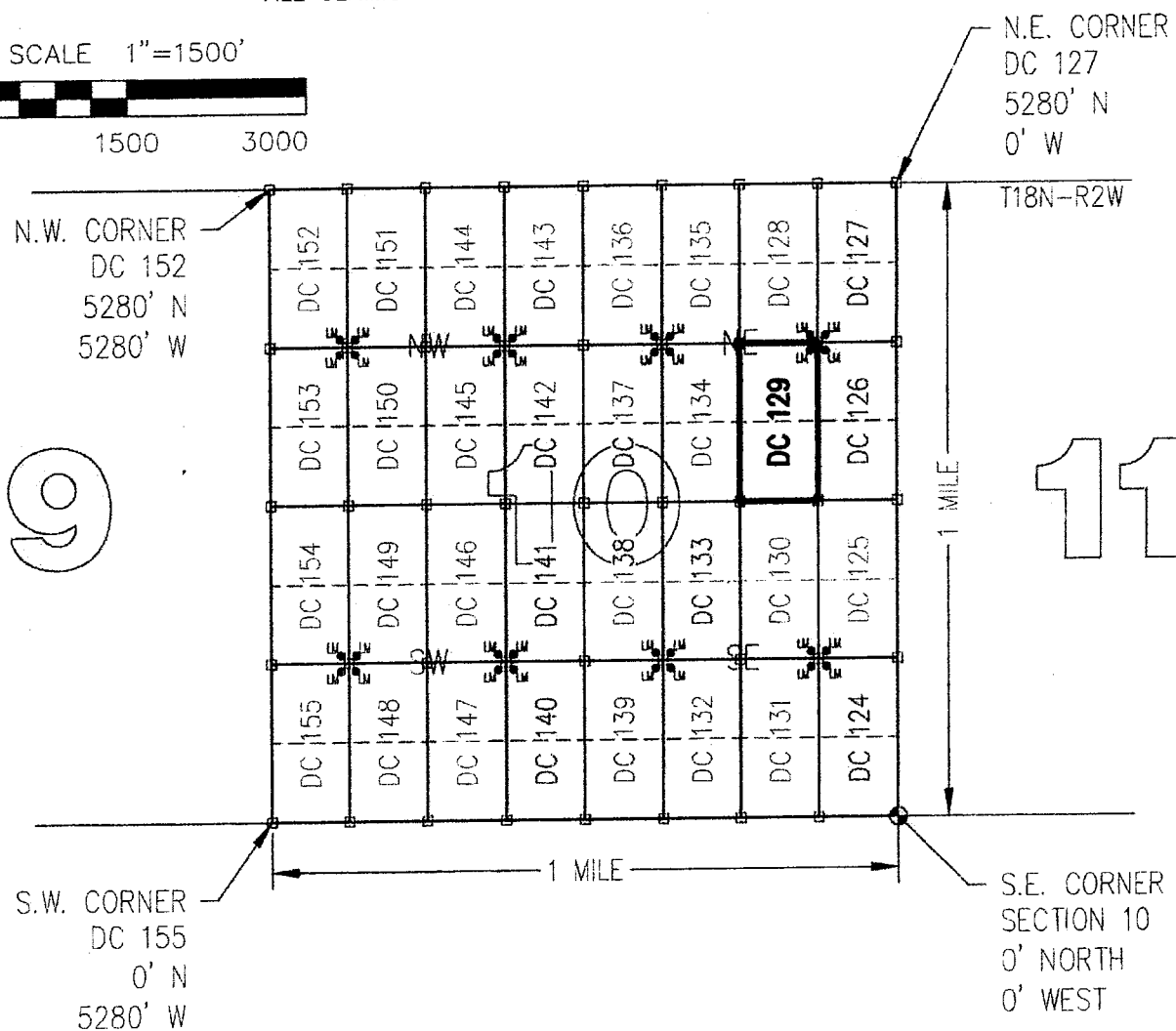
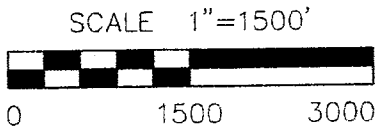
2016 APR 26 P 1:3

RECEIVED  
BLM AZ STATE OFFICE

AN0437584

**"DC 129"**  
**PLACER MINING CLAIM**  
 NW1/4, SE1/4, NE1/4

&  
 SW1/4, SE1/4, NE1/4 OF SECTION 10  
 T18N-R2W, G&SRM, YAVAPAI COUNTY, AZ  
 ALL CLAIMS ARE 1320' IN LENGTH & 660' IN WIDTH



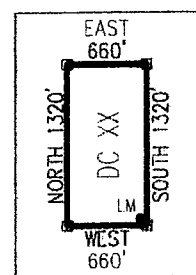
CLAIM ACREAGE = 20+/- ACRES

□ INDICATES CORNER OF PLACER CLAIM.  
 SET 2"x2"x5' WOODEN POST (TYPICAL).

LM • INDICATES LOCATION MONUMENT. SFT 2"x2"x5' WOODEN  
 POST (INSIDE THE PLACER CLAIM) 4' by 4' FROM A  
 CORNER POST WITH A PLASTIC BOTTLE ATTACHED  
 CONTAINING THE LOCATION NOTICE (TYPICAL).

LOCATORS: DRAKE CEMENT, LLC  
 5745 N Scottsdale Rd, Suite B-110,  
 Scottsdale, AZ 85250

**TYPICAL CLAIM DETAIL**  
 (NOT TO SCALE)



9

11

409L37504

Return to:  
Mr. Marc A. Marra, Esq.  
Fennemore Craig, P.C.  
2394 E Camelback Rd, Suite 600  
Phoenix AZ 85016-3429

**LOCATION NOTICE FOR PLACER MINING CLAIM  
STATE OF ARIZONA, COUNTY OF YAVAPAI**

**NOTICE IS HEREBY GIVEN** that the **DC 129** Placer Mining claim has been located by:  
**DRAKE CEMENT, LLC**  
whose current mailing address is: 5745 N Scottsdale Rd,  
Suite B-110, Scottsdale, AZ 85250

BLM Date Stamp	2016 APR - 7 A 11: 27 PHOENIX, ARIZONA
----------------------	---

RECEIVED  
BLM AZ STATE OFFICE

This Placer mining claim consists of approximately **20** acres.

The general course of this claim is **North to South** and it is situated in the Puntenney Mining District, Yavapai County, Arizona. This claim is **1320** feet in length and **660** feet in width. This claim is marked by five monuments, constructed of 2" x 2" wood posts extending 4' above the ground, one at each corner and one at the location monument for this claim.

The location monument on which this Location Notice is posted is situated within:

**Section 10, Township 18 North, Range 2 West**, Gila and Salt River Meridian, Yavapai County, Arizona.

The location monument is set inside the **Northeast** corner of this claim, approximately 4' **West** of the **East** line of the claim and 4' **South** of the **North** line of the claim.

This claim encompasses the following Quarter Section(s), Section(s), Township(s) and Range(s):

**NW ¼, SE ¼, NE ¼ &**

**SW ¼, SE ¼, NE ¼,**

**Section 10, T18N-R2W, G&SRM, Yavapai County, Arizona.**

Depicted on the attached claim map.

**THE SOUTHEAST CORNER OF THIS CLAIM IS 2640'± NORTH & 660'± WEST OF THE SOUTHEAST CORNER OF SECTION 10, T18N-R2W.**

Located, dated and posted on the ground this 15<sup>th</sup> day of March, 2016.

Drake Cement, LLC (Owner)

By:   
Jody A. Stone, RLS (Agent)

AMC437584

# "DC 129"

## PLACER MINING CLAIM

NW1/4, SE1/4, NE1/4

&

SW1/4, SE1/4, NE1/4 OF SECTION 10

T18N-R2W, G&SRM, YAVAPAI COUNTY, AZ

ALL CLAIMS ARE 1320' IN LENGTH & 660' IN WIDTH



SCALE 1"=1500'



0 1500 3000

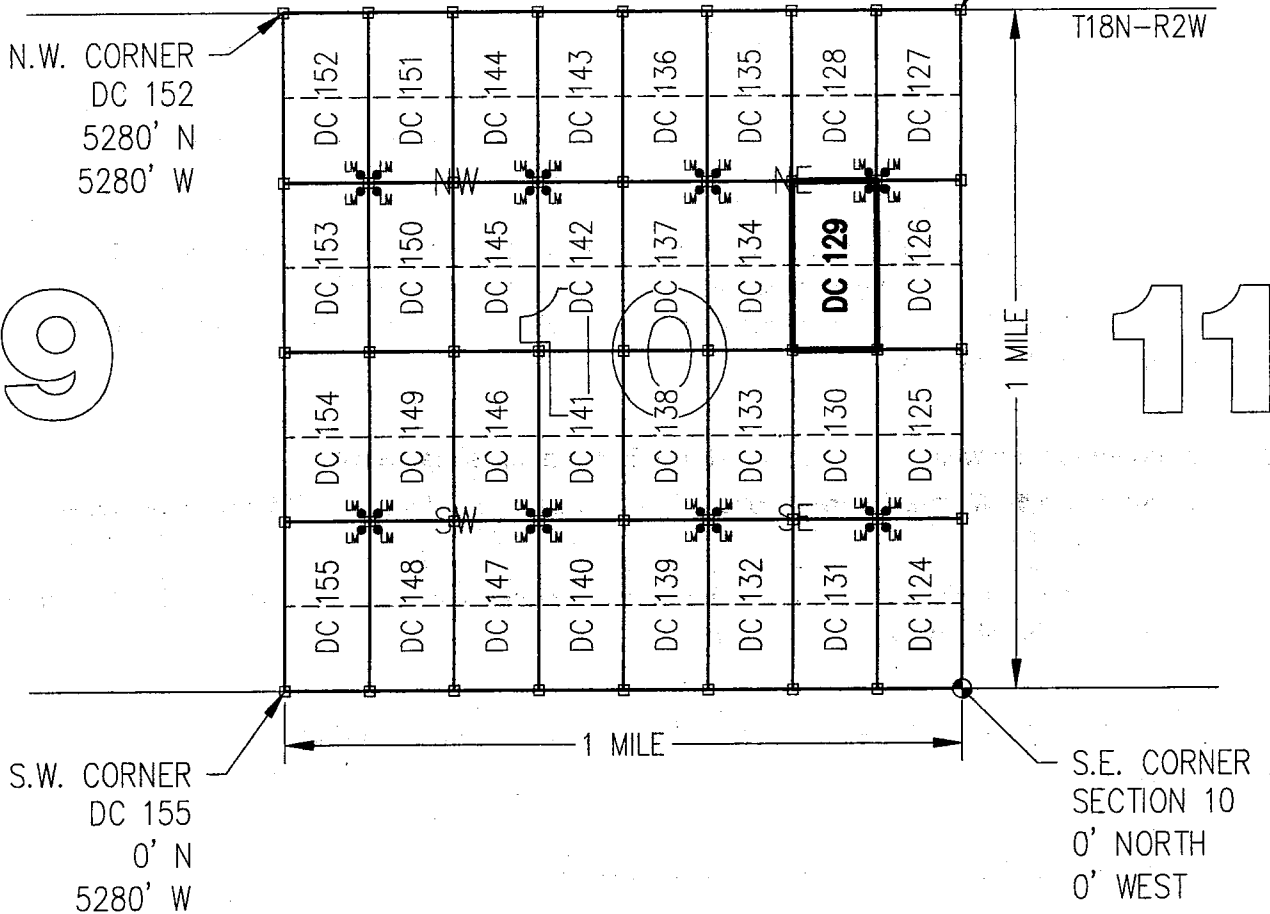
N.W. CORNER  
DC 152  
5280' N  
5280' W

N.E. CORNER  
DC 127  
5280' N  
0' W

T18N-R2W

9

11



CLAIM ACREAGE = 20+/- ACRES

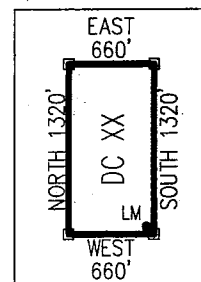
□ INDICATES CORNER OF PLACER CLAIM.  
SET 2"x2"x5' WOODEN POST (TYPICAL).

LM • INDICATES LOCATION MONUMENT. SET 2"x2"x5' WOODEN  
POST (INSIDE THE PLACER CLAIM) 4' by 4' FROM A  
CORNER POST WITH A PLASTIC BOTTLE ATTACHED  
CONTAINING THE LOCATION NOTICE (TYPICAL).

LOCATORS: DRAKE CEMENT, LLC  
5745 N Scottsdale Rd, Suite B-110,  
Scottsdale, AZ 85250

### TYPICAL CLAIM DETAIL

(NOT TO SCALE)




Return to:  
Mr. Marc A. Marra, Esq.  
Fennemore Craig, P.C.  
2394 E Camelback Rd, Suite 600  
Phoenix AZ 85016-3429



**LOCATION NOTICE FOR PLACER MINING CLAIM  
STATE OF ARIZONA, COUNTY OF YAVAPAI**

**NOTICE IS HEREBY GIVEN** that the **DC 130** Placer Mining claim has been located by:  
**DRAKE CEMENT, LLC**  
whose current mailing address is: 5745 N Scottsdale Rd,  
Suite B-110, Scottsdale, AZ 85250



RECEIVED  
BLM AZ STATE OFFICE

This Placer mining claim consists of approximately **20** acres.

The general course of this claim is **North to South** and it is situated in the Puntenney Mining District, Yavapai County, Arizona. This claim is **1320** feet in length and **660** feet in width. This claim is marked by five monuments, constructed of 2" x 2" wood posts extending 4' above the ground, one at each corner and one at the location monument for this claim.

The location monument on which this Location Notice is posted is situated within:

**Section 10, Township 18 North, Range 2 West**, Gila and Salt River Meridian, Yavapai County, Arizona.

The location monument is set inside the **Southeast** corner of this claim, approximately 4' **West** of the **East** line of the claim and 4' **North** of the **South** line of the claim.

This claim encompasses the following Quarter Section(s), Section(s), Township(s) and Range(s):

**NW ¼, NE ¼, SE ¼ &**

**SW ¼, NE ¼, SE ¼,**

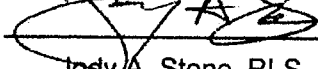
**Section 10, T18N-R2W, G&SRM, Yavapai County, Arizona.**

Depicted on the attached claim map.

**THE SOUTHEAST CORNER OF THIS CLAIM IS 1320'± NORTH & 660'± WEST OF THE SOUTHEAST CORNER OF SECTION 10, T18N-R2W.**

Located, dated and posted on the ground this 15<sup>th</sup> day of March, 2016.

Drake Cement, LLC (Owner)

By:   
Jody A. Stone, RLS (Agent)

PHOENIX, ARIZONA

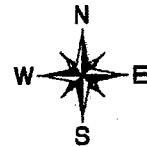
2016 APR 26 P 1:37

RECEIVED  
BLM AZ STATE OFFICE

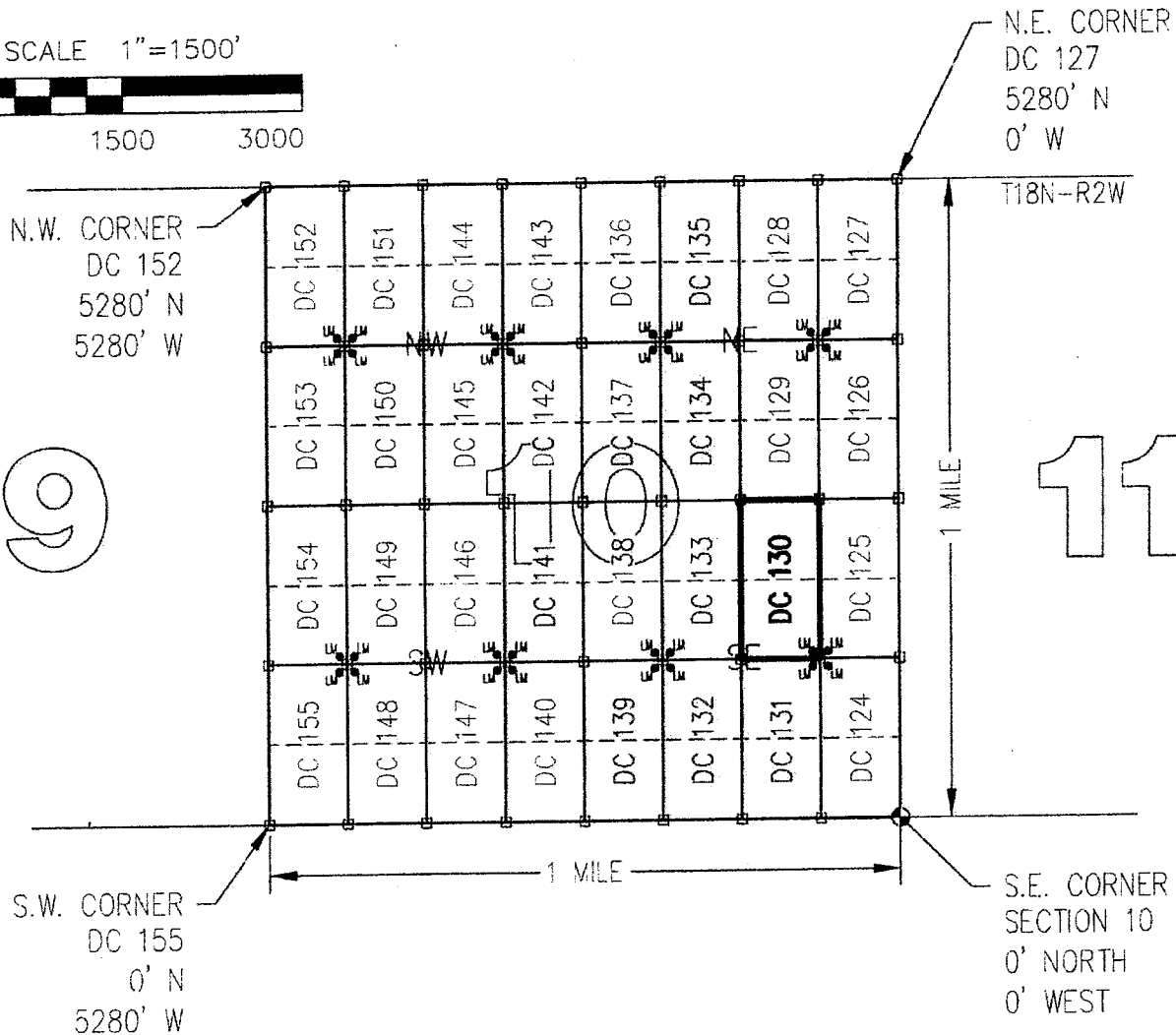
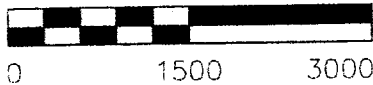
ANOC437585

**"DC 130"**  
**PLACER MINING CLAIM**  
 NW1/4, NE1/4, SE1/4

&  
 SW1/4, NE1/4, SE1/4 OF SECTION 10  
 T18N-R2W, G&SRM, YAVAPAI COUNTY, AZ  
 ALL CLAIMS ARE 1320' IN LENGTH & 660' IN WIDTH



SCALE 1"=1500'



9

11

A110437585

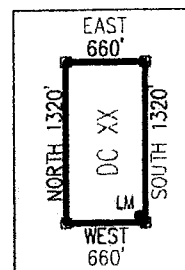
CLAIM ACREAGE = 20+/- ACRES

□ INDICATES CORNER OF PLACER CLAIM.  
 SET 2"x2"x5' WOODEN POST (TYPICAL).

LM • INDICATES LOCATION MONUMENT. SET 2"x2"x5' WOODEN  
 POST (INSIDE THE PLACER CLAIM) 4' by 4' FROM A  
 CORNER POST WITH A PLASTIC BOTTLE ATTACHED  
 CONTAINING THE LOCATION NOTICE (TYPICAL).

LOCATORS: DRAKE CEMENT, LLC  
 5745 N Scottsdale Rd, Suite B-110,  
 Scottsdale, AZ 85250

**TYPICAL CLAIM DETAIL**  
 (NOT TO SCALE)






Return to:  
Mr. Marc A. Marra, Esq.  
Fennemore Craig, P.C.  
2394 E Camelback Rd, Suite 600  
Phoenix AZ 85016-3429

**LOCATION NOTICE FOR PLACER MINING CLAIM  
STATE OF ARIZONA, COUNTY OF YAVAPAI**

**NOTICE IS HEREBY GIVEN** that the **DC 130** Placer Mining claim has been located by:  
**DRAKE CEMENT, LLC**  
whose current mailing address is: 5745 N Scottsdale Rd,  
Suite B-110, Scottsdale, AZ 85250



This Placer mining claim consists of approximately **20** acres.

The general course of this claim is **North to South** and it is situated in the Puntenney Mining District, Yavapai County, Arizona. This claim is **1320** feet in length and **660** feet in width. This claim is marked by five monuments, constructed of 2" x 2" wood posts extending 4' above the ground, one at each corner and one at the location monument for this claim.

The location monument on which this Location Notice is posted is situated within:

**Section 10, Township 18 North, Range 2 West**, Gila and Salt River Meridian, Yavapai County, Arizona.

The location monument is set inside the **Southeast** corner of this claim, approximately 4' **West** of the **East** line of the claim and 4' **North** of the **South** line of the claim.

This claim encompasses the following Quarter Section(s), Section(s), Township(s) and Range(s):

**NW ¼, NE ¼, SE ¼ &**

**SW ¼, NE ¼, SE ¼,**


**Section 10, T18N-R2W, G&SRM, Yavapai County, Arizona.**

Depicted on the attached claim map.

**THE SOUTHEAST CORNER OF THIS CLAIM IS 1320'± NORTH & 660'± WEST OF THE SOUTHEAST CORNER OF SECTION 10, T18N-R2W.**

Located, dated and posted on the ground this 15<sup>th</sup> day of March, 2016.

Drake Cement, LLC (Owner)

By:   
Jody A. Stone, RLS (Agent)

AMC437585

# "DC 130"

## PLACER MINING CLAIM

NW1/4, NE1/4, SE1/4

&

SW1/4, NE1/4, SE1/4 OF SECTION 10

T18N-R2W, G&SRM, YAVAPAI COUNTY, AZ

ALL CLAIMS ARE 1320' IN LENGTH & 660' IN WIDTH



SCALE 1"=1500'

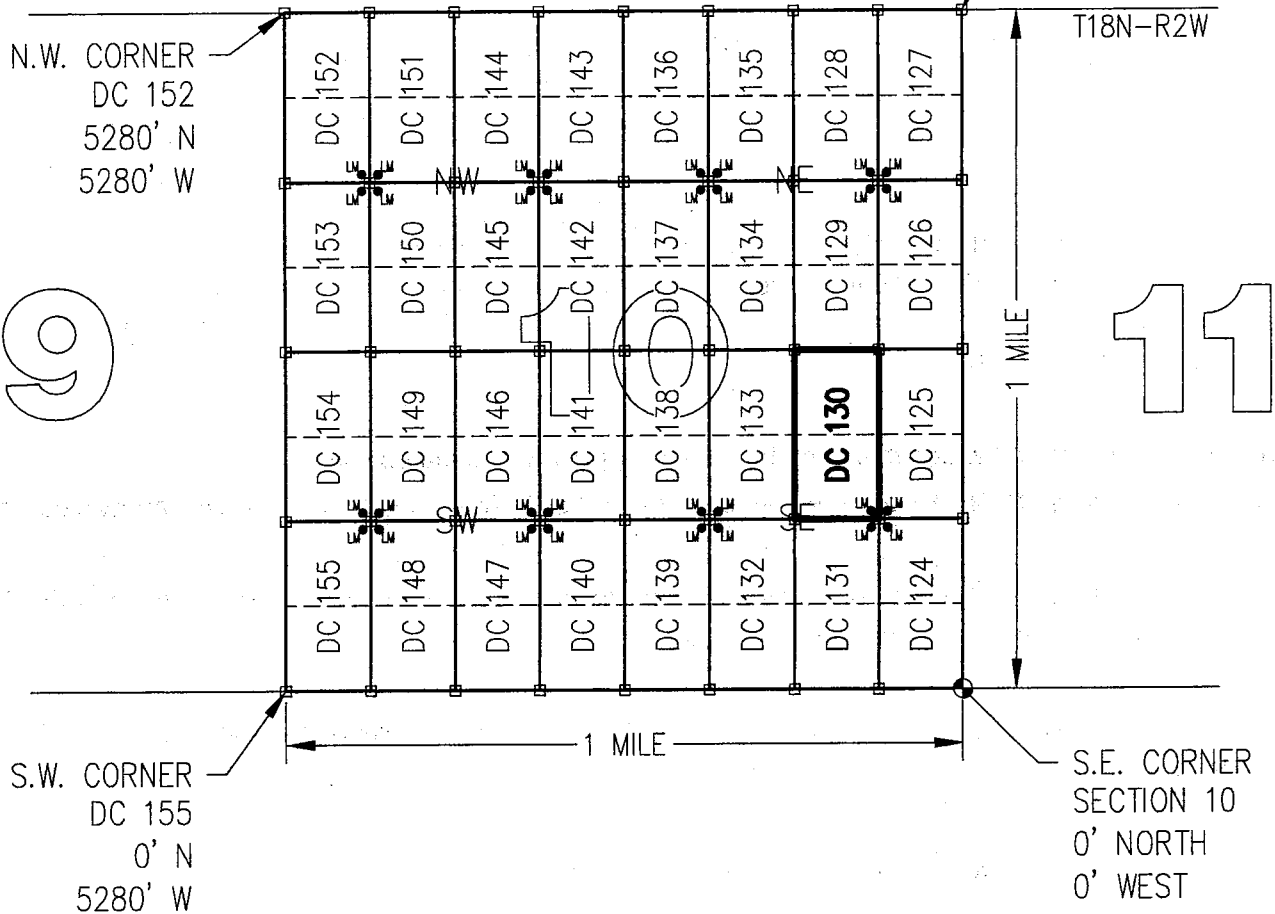


0 1500 3000

N.W. CORNER  
DC 152  
5280' N  
5280' W

N.E. CORNER  
DC 127  
5280' N  
0' W

9



CLAIM ACREAGE = 20+/- ACRES

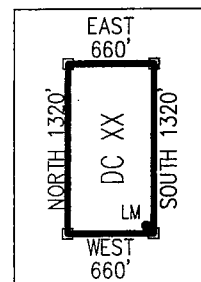
□ INDICATES CORNER OF PLACER CLAIM.  
SET 2"x2"x5' WOODEN POST (TYPICAL).

LM • INDICATES LOCATION MONUMENT. SET 2"x2"x5' WOODEN  
POST (INSIDE THE PLACER CLAIM) 4' by 4' FROM A  
CORNER POST WITH A PLASTIC BOTTLE ATTACHED  
CONTAINING THE LOCATION NOTICE (TYPICAL).

LOCATORS: DRAKE CEMENT, LLC  
5745 N Scottsdale Rd, Suite B-110,  
Scottsdale, AZ 85250

### TYPICAL CLAIM DETAIL

(NOT TO SCALE)




AMC427505

Return to:  
Mr. Marc A. Marra, Esq.  
Fennemore Craig, P.C.  
2394 E Camelback Rd, Suite 600  
Phoenix AZ 85016-3429



**LOCATION NOTICE FOR PLACER MINING CLAIM  
STATE OF ARIZONA, COUNTY OF YAVAPAI**

**NOTICE IS HEREBY GIVEN** that the **DC 131** Placer Mining claim has been located by:  
**DRAKE CEMENT, LLC**  
whose current mailing address is: 5745 N Scottsdale Rd,  
Suite B-110, Scottsdale, AZ 85250



This Placer mining claim consists of approximately **20** acres.

The general course of this claim is **North to South** and it is situated in the Puntteney Mining District, Yavapai County, Arizona. This claim is **1320** feet in length and **660** feet in width. This claim is marked by five monuments, constructed of 2" x 2" wood posts extending 4' above the ground, one at each corner and one at the location monument for this claim.

The location monument on which this Location Notice is posted is situated within:

**Section 10, Township 18 North, Range 2 West**, Gila and Salt River Meridian, Yavapai County, Arizona.

The location monument is set inside the **Northeast** corner of this claim, approximately 4' **West** of the **East** line of the claim and 4' **South** of the **North** line of the claim.

This claim encompasses the following Quarter Section(s), Section(s), Township(s) and Range(s):

**NW ¼, SE ¼, SE ¼ &**

**SW ¼, SE ¼, SE ¼,**


**Section 10, T18N-R2W, G&SRM, Yavapai County, Arizona.**


Depicted on the attached claim map.

**THE SOUTHEAST CORNER OF THIS CLAIM IS 0'± NORTH & 660'± WEST OF THE SOUTHEAST CORNER OF SECTION 10, T18N-R2W.**

Located, dated and posted on the ground this 15<sup>th</sup> day of March, 2016.

Drake Cement, LLC (Owner)

By:   
Jody A. Stone, RLS (Agent)



AMC431586

# "DC 131"

## PLACER MINING CLAIM

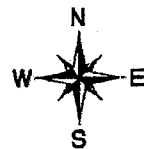
NW1/4, SE1/4, SE1/4

&

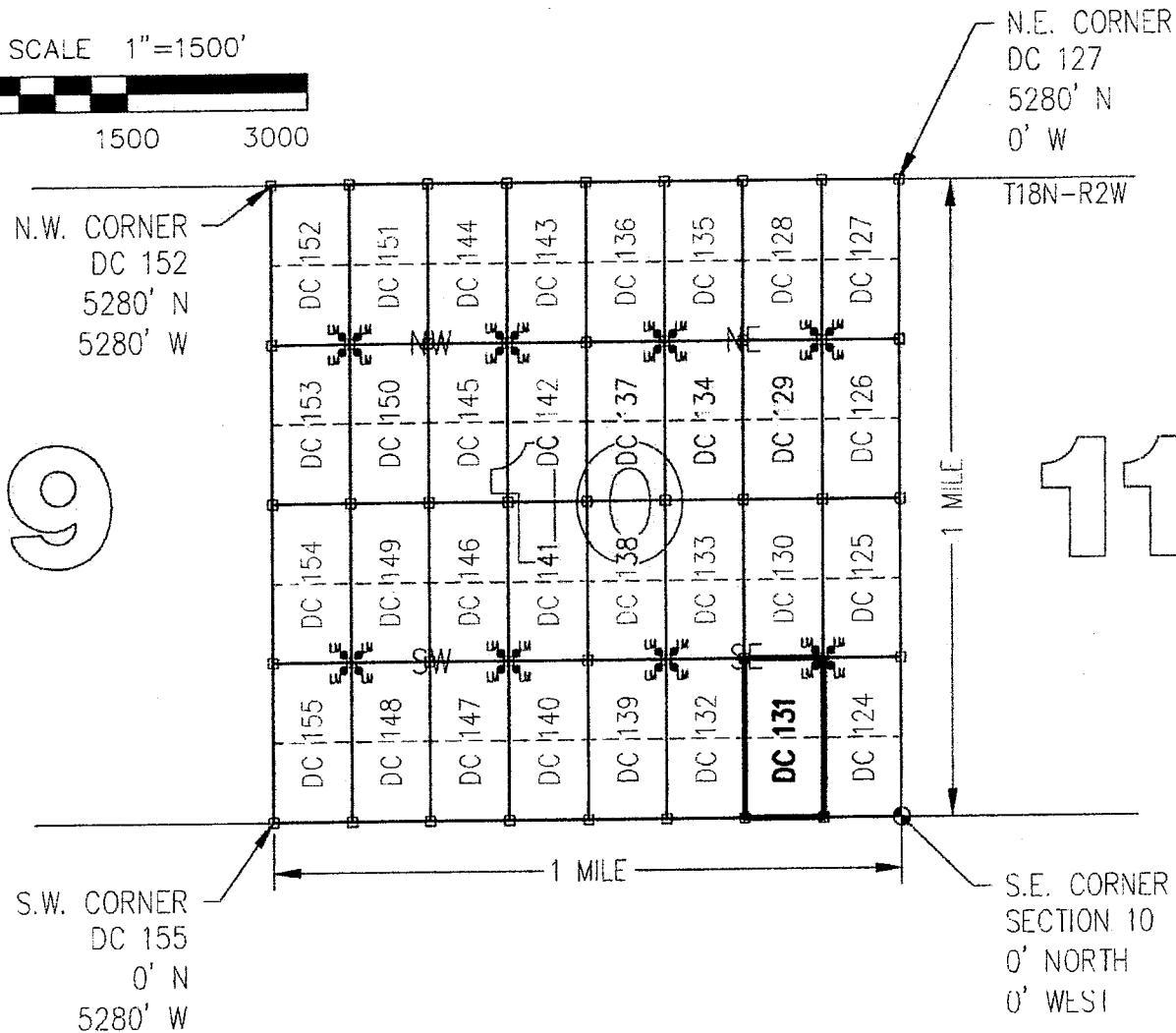
SW1/4, SE1/4, SE1/4 OF SECTION 10

T18N-R2W, G&SRM, YAVAPAI COUNTY, AZ

ALL CLAIMS ARE 1320' IN LENGTH & 660' IN WIDTH



SCALE 1"=1500'



CLAIM ACREAGE = 20+/- ACRES

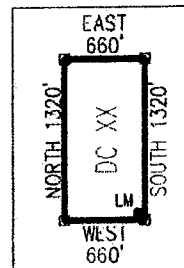
□ INDICATES CORNER OF PLACER CLAIM.  
SET 2"x2"x5' WOODEN POST (TYPICAL).

LM • INDICATES LOCATION MONUMENT. SET 2"x2"x5' WOODEN  
POST (INSIDE THE PLACER CLAIM) 4' by 4' FROM A  
CORNER POST WITH A PLASTIC BOTTLE ATTACHED  
CONTAINING THE LOCATION NOTICE (TYPICAL).

LOCATORS: DRAKE CEMENT, LLC  
5745 N Scottsdale Rd, Suite B-110,  
Scottsdale, AZ 85250

### TYPICAL CLAIM DETAIL

(NOT TO SCALE)




ANCH 37586

Return to:  
Mr. Marc A. Marra, Esq.  
Fennemore Craig, P.C.  
2394 E Camelback Rd, Suite 600  
Phoenix AZ 85016-3429

**LOCATION NOTICE FOR PLACER MINING CLAIM  
STATE OF ARIZONA, COUNTY OF YAVAPAI**

**NOTICE IS HEREBY GIVEN** that the **DC 131** Placer Mining claim has been located by:  
**DRAKE CEMENT, LLC**  
whose current mailing address is: 5745 N Scottsdale Rd,  
Suite B-110, Scottsdale, AZ 85250



This Placer mining claim consists of approximately **20** acres.

The general course of this claim is **North to South** and it is situated in the Puntenney Mining District, Yavapai County, Arizona. This claim is **1320** feet in length and **660** feet in width. This claim is marked by five monuments, constructed of 2" x 2" wood posts extending 4' above the ground, one at each corner and one at the location monument for this claim.

The location monument on which this Location Notice is posted is situated within:

**Section 10, Township 18 North, Range 2 West, Gila and Salt River Meridian, Yavapai County, Arizona.**

The location monument is set inside the **Northeast** corner of this claim, approximately 4' **West** of the **East** line of the claim and 4' **South** of the **North** line of the claim.

This claim encompasses the following Quarter Section(s), Section(s), Township(s) and Range(s):

**NW ¼, SE ¼, SE ¼ &**

**SW ¼, SE ¼, SE ¼,**

**Section 10, T18N-R2W, G&SRM, Yavapai County, Arizona.**

Depicted on the attached claim map.

**THE SOUTHEAST CORNER OF THIS CLAIM IS 0'± NORTH & 660'± WEST OF THE SOUTHEAST CORNER OF SECTION 10, T18N-R2W.**

Located, dated and posted on the ground this 15<sup>th</sup> day of March, 2016.

Drake Cement, LLC (Owner)

By:   
Jody A. Stone, RLS (Agent)

AMC437586

# "DC 131"

## PLACER MINING CLAIM

NW1/4, SE1/4, SE1/4

&

SW1/4, SE1/4, SE1/4 OF SECTION 10

T18N-R2W, G&SRM, YAVAPAI COUNTY, AZ

ALL CLAIMS ARE 1320' IN LENGTH & 660' IN WIDTH



SCALE 1"=1500'



0 1500 3000

N.W. CORNER  
DC 152  
5280' N  
5280' W

N.E. CORNER  
DC 127  
5280' N  
0' W

T18N-R2W

9

11

S.W. CORNER  
DC 155  
0' N  
5280' W

S.E. CORNER  
SECTION 10  
0' NORTH  
0' WEST

1 MILE

1 MILE

CLAIM ACREAGE = 20+/- ACRES

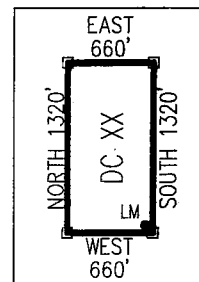
□ INDICATES CORNER OF PLACER CLAIM.  
SET 2"x2"x5' WOODEN POST (TYPICAL).

LM • INDICATES LOCATION MONUMENT. SET 2"x2"x5' WOODEN  
POST (INSIDE THE PLACER CLAIM) 4' by 4' FROM A  
CORNER POST WITH A PLASTIC BOTTLE ATTACHED  
CONTAINING THE LOCATION NOTICE (TYPICAL).

LOCATORS: DRAKE CEMENT, LLC  
5745 N Scottsdale Rd, Suite B-110,  
Scottsdale, AZ 85250

### TYPICAL CLAIM DETAIL

(NOT TO SCALE)




ANCL 37586

Return to:  
Mr. Marc A. Marra, Esq.  
Fennemore Craig, P.C.  
2394 E Camelback Rd, Suite 600  
Phoenix AZ 85016-3429



**LOCATION NOTICE FOR PLACER MINING CLAIM  
STATE OF ARIZONA, COUNTY OF YAVAPAI**

**NOTICE IS HEREBY GIVEN** that the **DC 132** Placer Mining claim has been located by:  
**DRAKE CEMENT, LLC**  
whose current mailing address is: 5745 N Scottsdale Rd,  
Suite B-110, Scottsdale, AZ 85250



RECEIVED  
BLM AZ STATE OFFICE

This Placer mining claim consists of approximately **20** acres.

The general course of this claim is **North to South** and it is situated in the Puntenney Mining District, Yavapai County, Arizona. This claim is **1320** feet in length and **660** feet in width. This claim is marked by five monuments, constructed of 2" x 2" wood posts extending 4' above the ground, one at each corner and one at the location monument for this claim.

The location monument on which this Location Notice is posted is situated within:

**Section 10, Township 18 North, Range 2 West**, Gila and Salt River Meridian, Yavapai County, Arizona.

The location monument is set inside the **Northwest** corner of this claim, approximately 4' **East** of the **West** line of the claim and 4' **South** of the **North** line of the claim.

This claim encompasses the following Quarter Section(s), Section(s), Township(s) and Range(s):

**NE ¼, SW ¼, SE ¼ &**

**SE ¼, SW ¼, SE ¼,**


**Section 10, T18N-R2W, G&SRM, Yavapai County, Arizona.**

Depicted on the attached claim map.

**THE SOUTHEAST CORNER OF THIS CLAIM IS 0'± NORTH & 1320'± WEST OF THE SOUTHEAST CORNER OF SECTION 10, T18N-R2W.**

Located, dated and posted on the ground this 15<sup>th</sup> day of March, 2016.

Drake Cement, LLC (Owner)

By:   
Jody A. Stone, RLS (Agent)

PHOENIX, ARIZONA

2016 APR 26 P 11:11

RECEIVED  
BLM AZ STATE OFFICE

ARHC437587

# "DC 132"

## PLACER MINING CLAIM

NE1/4, SW1/4, SE1/4

&

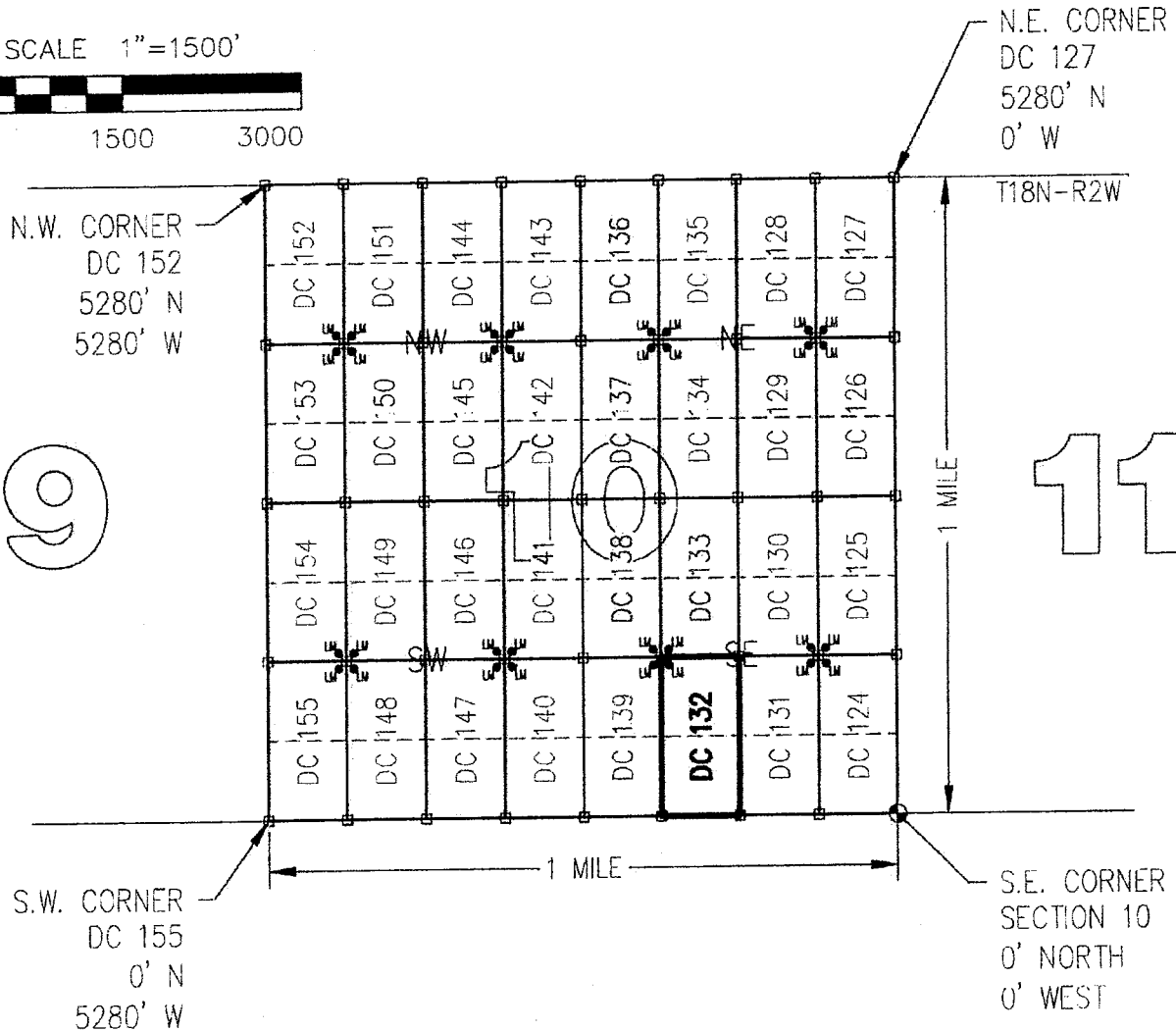

SE1/4, SW1/4, SE1/4 OF SECTION 10

T18N-R2W, G&SRM, YAVAPAI COUNTY, AZ

ALL CLAIMS ARE 1320' IN LENGTH & 660' IN WIDTH



SCALE 1"=1500'



CLAIM ACREAGE = 20+/- ACRES

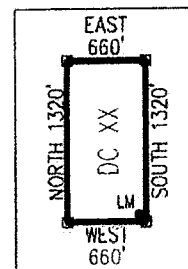
□ INDICATES CORNER OF PLACER CLAIM.  
SET 2"x2"x5' WOODEN POST (TYPICAL).

LM • INDICATES LOCATION MONUMENT. SET 2"x2"x5' WOODEN POST (INSIDE THE PLACER CLAIM) 4' by 4' FROM A CORNER POST WITH A PLASTIC BOTTLE ATTACHED CONTAINING THE LOCATION NOTICE (TYPICAL).

LOCATORS: DRAKE CEMENT, LLC  
5745 N Scottsdale Rd, Suite B-110,  
Scottsdale, AZ 85250

### TYPICAL CLAIM DETAIL

(NOT TO SCALE)




L69LE11JWV



Return to:  
Mr. Marc A. Marra, Esq.  
Fennemore Craig, P.C.  
2394 E Camelback Rd, Suite 600  
Phoenix AZ 85016-3429

**LOCATION NOTICE FOR PLACER MINING CLAIM  
STATE OF ARIZONA, COUNTY OF YAVAPAI**

**NOTICE IS HEREBY GIVEN** that the **DC 132** Placer Mining claim has been located by:  
**DRAKE CEMENT, LLC**  
whose current mailing address is: 5745 N Scottsdale Rd,  
Suite B-110, Scottsdale, AZ 85250



This Placer mining claim consists of approximately **20** acres.  
The general course of this claim is **North to South** and it is situated in the Puntenney Mining District, Yavapai County, Arizona. This claim is **1320** feet in length and **660** feet in width. This claim is marked by five monuments, constructed of 2" x 2" wood posts extending 4' above the ground, one at each corner and one at the location monument for this claim.

The location monument on which this Location Notice is posted is situated within:  
**Section 10, Township 18 North, Range 2 West, Gila and Salt River Meridian, Yavapai County, Arizona.**

The location monument is set inside the **Northwest** corner of this claim, approximately 4' **East** of the **West** line of the claim and 4' **South** of the **North** line of the claim.


This claim encompasses the following Quarter Section(s), Section(s), Township(s) and Range(s):  
**NE ¼, SW ¼, SE ¼ &  
SE ¼, SW ¼, SE ¼,  
Section 10, T18N-R2W, G&SRM, Yavapai County, Arizona.**

Depicted on the attached claim map.

**THE SOUTHEAST CORNER OF THIS CLAIM IS 0'± NORTH & 1320'± WEST OF THE SOUTHEAST CORNER OF SECTION 10, T18N-R2W.**

Located, dated and posted on the ground this 15<sup>th</sup> day of March, 2016.

Drake Cement, LLC (Owner)

By:   
Jody A. Stone, RLS (Agent)

AMC437587

# "DC 132"

## PLACER MINING CLAIM

NE1/4, SW1/4, SE1/4

&

SE1/4, SW1/4, SE1/4 OF SECTION 10

T18N-R2W, G&SRM, YAVAPAI COUNTY, AZ

ALL CLAIMS ARE 1320' IN LENGTH & 660' IN WIDTH



SCALE 1"=1500'



0 1500 3000

N.W. CORNER  
DC 152  
5280' N  
5280' W

N.E. CORNER  
DC 127  
5280' N  
0' W

T18N-R2W

9

11

S.W. CORNER  
DC 155  
0' N  
5280' W

S.E. CORNER  
SECTION 10  
0' NORTH  
0' WEST

1 MILE

1 MILE

CLAIM ACREAGE = 20+/- ACRES

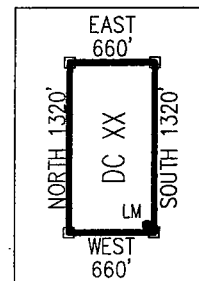
□ INDICATES CORNER OF PLACER CLAIM.  
SET 2"x2"x5' WOODEN POST (TYPICAL).

LM • INDICATES LOCATION MONUMENT. SET 2"x2"x5' WOODEN  
POST (INSIDE THE PLACER CLAIM) 4' by 4' FROM A  
CORNER POST WITH A PLASTIC BOTTLE ATTACHED  
CONTAINING THE LOCATION NOTICE (TYPICAL).

LOCATORS: DRAKE CEMENT, LLC  
5745 N Scottsdale Rd, Suite B-110,  
Scottsdale, AZ 85250

### TYPICAL CLAIM DETAIL

(NOT TO SCALE)




AMC1131587

Return to:  
Mr. Marc A. Marra, Esq.  
Fennemore Craig, P.C.  
2394 E Camelback Rd, Suite 600  
Phoenix AZ 85016-3429



**LOCATION NOTICE FOR PLACER MINING CLAIM  
STATE OF ARIZONA, COUNTY OF YAVAPAI**

**NOTICE IS HEREBY GIVEN** that the **DC 133 Placer**  
Mining claim has been located by:  
**DRAKE CEMENT, LLC**  
whose current mailing address is: 5745 N Scottsdale Rd,  
Suite B-110, Scottsdale, AZ 85250



This Placer mining claim consists of approximately **20** acres.

The general course of this claim is **North to South** and it is situated in the Puntenney Mining District, Yavapai County, Arizona. This claim is **1320** feet in length and **660** feet in width. This claim is marked by five monuments, constructed of 2" x 2" wood posts extending 4' above the ground, one at each corner and one at the location monument for this claim.

The location monument on which this Location Notice is posted is situated within:

**Section 10, Township 18 North, Range 2 West**, Gila and Salt River Meridian, Yavapai County, Arizona.

The location monument is set inside the **Southwest** corner of this claim, approximately 4' **East** of the **West** line of the claim and 4' **North** of the **South** line of the claim.

This claim encompasses the following Quarter Section(s), Section(s), Township(s) and Range(s):

**NE ¼, NW ¼, SE ¼ &**

**SE ¼, NW ¼, SE ¼,**

**Section 10, T18N-R2W, G&SRM, Yavapai County, Arizona.**

Depicted on the attached claim map.

**THE SOUTHEAST CORNER OF THIS CLAIM IS 1320'± NORTH & 1320'± WEST OF THE SOUTHEAST CORNER OF SECTION 10, T18N-R2W.**

Located, dated and posted on the ground this 15<sup>th</sup> day of March, 2016.

Drake Cement, LLC (Owner)

By:

Jody A. Stone, RLS (Agent)

PHOENIX, ARIZONA

2016 APR 26 P 1:38

RECEIVED  
BLM AZ STATE OFFICE

AMC 4 3 15 8 8

# "DC 133"

## PLACER MINING CLAIM

NE1/4, NW1/4, SE1/4

&

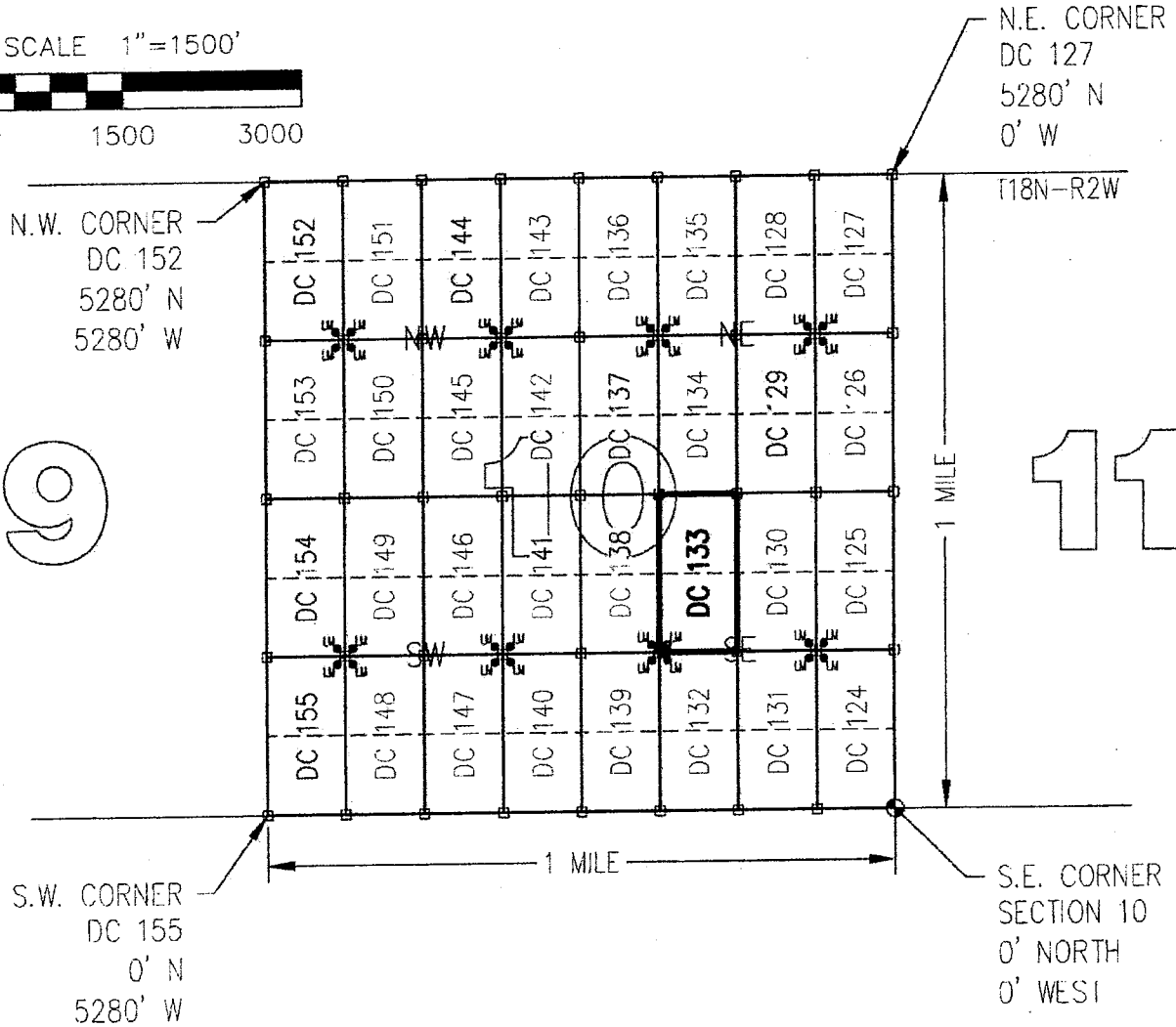
SE1/4, NW1/4, SE1/4 OF SECTION 10

T18N-R2W, G&SRM, YAVAPAI COUNTY, AZ

ALL CLAIMS ARE 1320' IN LENGTH & 660' IN WIDTH



SCALE 1"=1500'



CLAIM ACREAGE = 20+/- ACRES

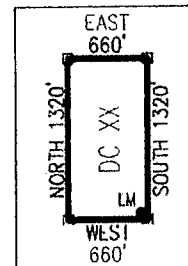
□ INDICATES CORNER OF PLACER CLAIM.  
SET 2"x2"x5' WOODEN POST (TYPICAL).

LM • INDICATES LOCATION MONUMENT. SET 2"x2"x5' WOODEN POST (INSIDE THE PLACER CLAIM) 4' by 4' FROM A CORNER POST WITH A PLASTIC BOTTLE ATTACHED CONTAINING THE LOCATION NOTICE (TYPICAL).

LOCATORS: DRAKE CEMENT, LLC  
5745 N Scottsdale Rd, Suite B-110,  
Scottsdale, AZ 85250

### TYPICAL CLAIM DETAIL

(NOT TO SCALE)

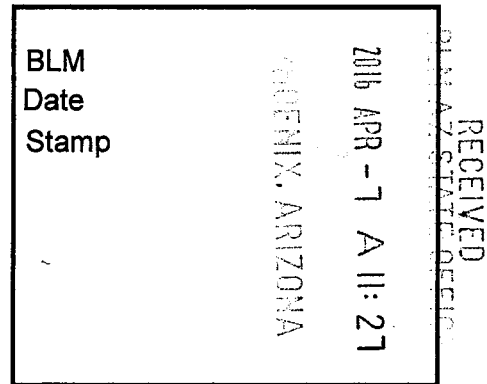


ANCH 37588

Return to:  
Mr. Marc A. Marra, Esq.  
Fennemore Craig, P.C.  
2394 E Camelback Rd, Suite 600  
Phoenix AZ 85016-3429

**LOCATION NOTICE FOR PLACER MINING CLAIM  
STATE OF ARIZONA, COUNTY OF YAVAPAI**

**NOTICE IS HEREBY GIVEN** that the **DC 133** Placer Mining claim has been located by:  
**DRAKE CEMENT, LLC**  
whose current mailing address is: 5745 N Scottsdale Rd,  
Suite B-110, Scottsdale, AZ 85250



This Placer mining claim consists of approximately **20** acres.  
The general course of this claim is **North to South** and it is situated in the Puntenney Mining District, Yavapai County, Arizona. This claim is **1320** feet in length and **660** feet in width. This claim is marked by five monuments, constructed of 2" x 2" wood posts extending 4' above the ground, one at each corner and one at the location monument for this claim.

The location monument on which this Location Notice is posted is situated within:  
**Section 10, Township 18 North, Range 2 West, Gila and Salt River Meridian, Yavapai County, Arizona.**

The location monument is set inside the **Southwest** corner of this claim, approximately 4' **East** of the **West** line of the claim and 4' **North** of the **South** line of the claim.


This claim encompasses the following Quarter Section(s), Section(s), Township(s) and Range(s):  
**NE ¼, NW ¼, SE ¼ &  
SE ¼, NW ¼, SE ¼,  
Section 10, T18N-R2W, G&SRM, Yavapai County, Arizona.**

Depicted on the attached claim map.

**THE SOUTHEAST CORNER OF THIS CLAIM IS 1320'± NORTH & 1320'± WEST OF THE SOUTHEAST CORNER OF SECTION 10, T18N-R2W.**

Located, dated and posted on the ground this 15<sup>th</sup> day of March, 2016.

Drake Cement, LLC (Owner)

By:   
Jody A. Stone, RLS (Agent)

AMC437588

# "DC 133"

## PLACER MINING CLAIM

NE1/4, NW1/4, SE1/4

&

SE1/4, NW1/4, SE1/4 OF SECTION 10

T18N-R2W, G&SRM, YAVAPAI COUNTY, AZ

ALL CLAIMS ARE 1320' IN LENGTH & 660' IN WIDTH



SCALE 1"=1500'



0 1500 3000

N.W. CORNER  
DC. 152  
5280' N  
5280' W

N.E. CORNER  
DC 127  
5280' N  
0' W

T18N-R2W

9

11

S.W. CORNER  
DC 155  
0' N  
5280' W

S.E. CORNER  
SECTION 10  
0' NORTH  
0' WEST

1 MILE

1 MILE

CLAIM ACREAGE = 20+/- ACRES

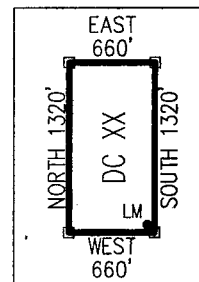
□ INDICATES CORNER OF PLACER CLAIM.  
SET 2"x2"x5' WOODEN POST (TYPICAL).

LM • INDICATES LOCATION MONUMENT. SET 2"x2"x5' WOODEN  
POST (INSIDE THE PLACER CLAIM) 4' by 4' FROM A  
CORNER POST WITH A PLASTIC BOTTLE ATTACHED  
CONTAINING THE LOCATION NOTICE (TYPICAL).

LOCATORS: DRAKE CEMENT, LLC  
5745 N Scottsdale Rd, Suite B-110,  
Scottsdale, AZ 85250

### TYPICAL CLAIM DETAIL

(NOT TO SCALE)




ANCL 37588

Return to:  
Mr. Marc A. Marra, Esq.  
Fennemore Craig, P.C.  
2394 E Camelback Rd, Suite 600  
Phoenix AZ 85016-3429



**LOCATION NOTICE FOR PLACER MINING CLAIM  
STATE OF ARIZONA, COUNTY OF YAVAPAI**

**NOTICE IS HEREBY GIVEN** that the **DC 134** Placer Mining claim has been located by:  
**DRAKE CEMENT, LLC**  
whose current mailing address is: 5745 N Scottsdale Rd,  
Suite B-110, Scottsdale, AZ 85250



This Placer mining claim consists of approximately **20** acres.

The general course of this claim is **North to South** and it is situated in the Puntenney Mining District, Yavapai County, Arizona. This claim is **1320** feet in length and **660** feet in width. This claim is marked by five monuments, constructed of 2" x 2" wood posts extending 4' above the ground, one at each corner and one at the location monument for this claim.

The location monument on which this Location Notice is posted is situated within:

**Section 10, Township 18 North, Range 2 West**, Gila and Salt River Meridian, Yavapai County, Arizona.

The location monument is set inside the **Northwest** corner of this claim, approximately 4' **East** of the **West** line of the claim and 4' **South** of the **North** line of the claim.

This claim encompasses the following Quarter Section(s), Section(s), Township(s) and Range(s):

**NE ¼, SW ¼, NE ¼ &**

**SE ¼, SW ¼, NE ¼,**

**Section 10, T18N-R2W, G&SRM, Yavapai County, Arizona.**

Depicted on the attached claim map.

**THE SOUTHEAST CORNER OF THIS CLAIM IS 2640'± NORTH & 1320'± WEST OF THE SOUTHEAST CORNER OF SECTION 10, T18N-R2W.**

Located, dated and posted on the ground this 15<sup>th</sup> day of March, 2016.

Drake Cement, LLC (Owner)

By:   
Jody A. Stone, RLS (Agent)

PHOENIX, ARIZONA

2016 APR 26 P 11

RECEIVED  
BLM AZ STATE OFFICE

AMC 437589

# "DC 134"

## PLACER MINING CLAIM

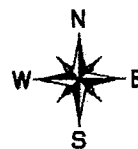
NE1/4, SW1/4, NE1/4

&

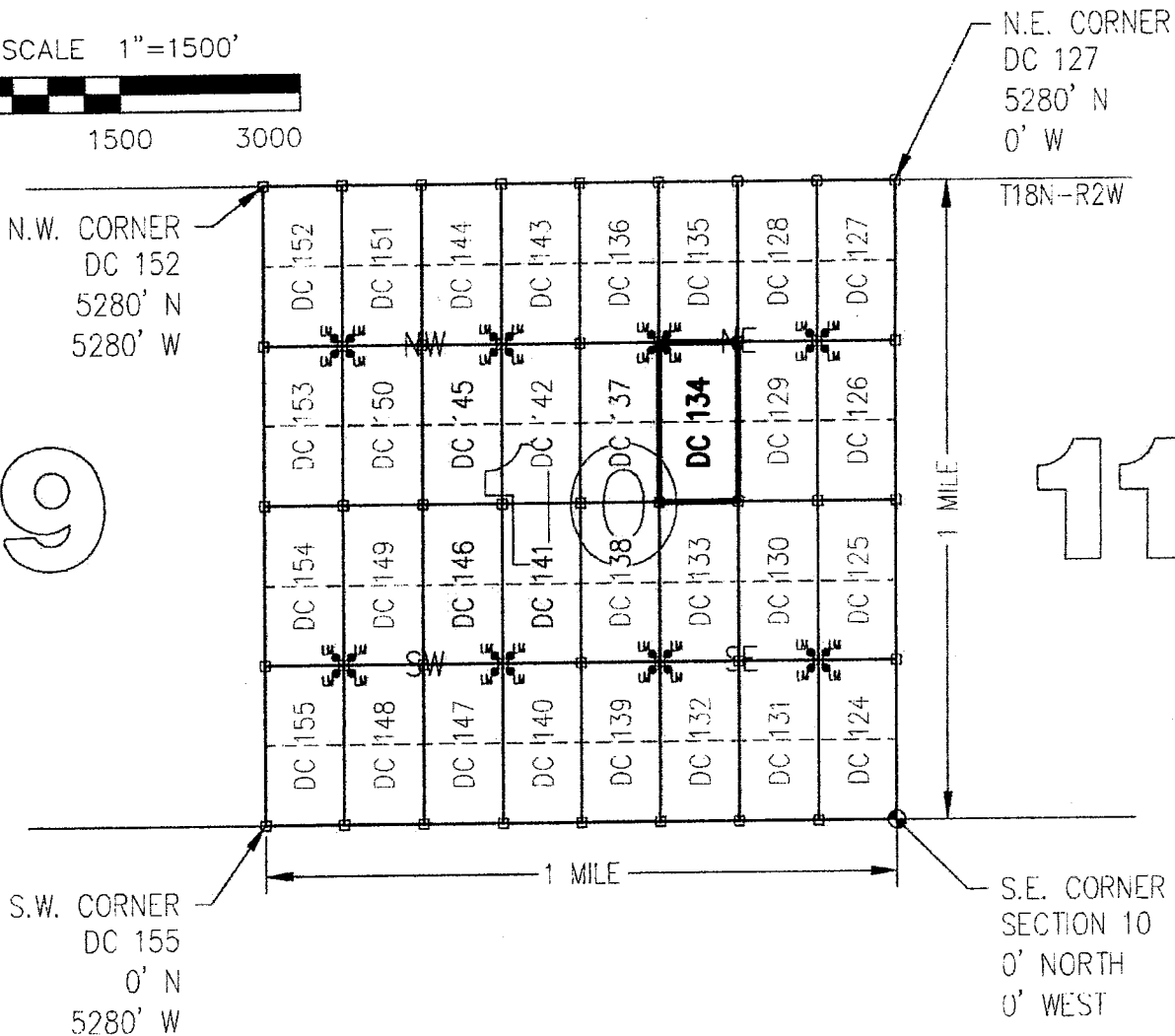

SE1/4, SW1/4, NE1/4 OF SECTION 10

T18N-R2W, G&SRM, YAVAPAI COUNTY, AZ

ALL CLAIMS ARE 1320' IN LENGTH & 660' IN WIDTH



SCALE 1"=1500'



CLAIM ACREAGE = 20+/- ACRES

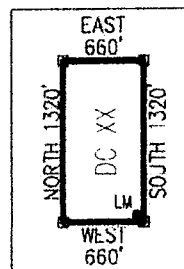
□ INDICATES CORNER OF PLACER CLAIM.  
SET 2"x2"x5' WOODEN POST (TYPICAL).

LM • INDICATES LOCATION MONUMENT. SET 2"x2"x5' WOODEN POST (INSIDE THE PLACER CLAIM) 4' by 4' FROM A CORNER POST WITH A PLASTIC BOTTLE ATTACHED CONTAINING THE LOCATION NOTICE (TYPICAL).

LOCATORS: DRAKE CEMENT, LLC  
5745 N Scottsdale Rd, Suite B-110,  
Scottsdale, AZ 85250

### TYPICAL CLAIM DETAIL

(NOT TO SCALE)






Return to:  
Mr. Marc A. Marra, Esq.  
Fennemore Craig, P.C.  
2394 E Camelback Rd, Suite 600  
Phoenix AZ 85016-3429

**LOCATION NOTICE FOR PLACER MINING CLAIM  
STATE OF ARIZONA, COUNTY OF YAVAPAI**

**NOTICE IS HEREBY GIVEN** that the **DC 134** Placer Mining claim has been located by:  
**DRAKE CEMENT, LLC**  
whose current mailing address is: 5745 N Scottsdale Rd,  
Suite B-110, Scottsdale, AZ 85250



This Placer mining claim consists of approximately **20** acres.

The general course of this claim is **North to South** and it is situated in the Puntenney Mining District, Yavapai County, Arizona. This claim is **1320** feet in length and **660** feet in width. This claim is marked by five monuments, constructed of 2" x 2" wood posts extending 4' above the ground, one at each corner and one at the location monument for this claim.

The location monument on which this Location Notice is posted is situated within:

**Section 10, Township 18 North, Range 2 West**, Gila and Salt River Meridian, Yavapai County, Arizona.

The location monument is set inside the **Northwest** corner of this claim, approximately 4' **East** of the **West** line of the claim and 4' **South** of the **North** line of the claim.

This claim encompasses the following Quarter Section(s), Section(s), Township(s) and Range(s):

**NE ¼, SW ¼, NE ¼ &**

**SE ¼, SW ¼, NE ¼,**


**Section 10, T18N-R2W, G&SRM, Yavapai County, Arizona.**

Depicted on the attached claim map.

**THE SOUTHEAST CORNER OF THIS CLAIM IS 2640'± NORTH & 1320'± WEST OF THE SOUTHEAST CORNER OF SECTION 10, T18N-R2W.**

Located, dated and posted on the ground this 15<sup>th</sup> day of March, 2016.

Drake Cement, LLC (Owner)

By:   
Jody A. Stone, RLS (Agent)

AMC437589

# "DC 134"

## PLACER MINING CLAIM

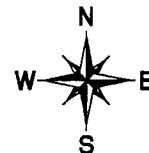
NE1/4, SW1/4, NE1/4

&

SE1/4, SW1/4, NE1/4 OF SECTION 10

T18N-R2W, G&SRM, YAVAPAI COUNTY, AZ

ALL CLAIMS ARE 1320' IN LENGTH & 660' IN WIDTH



SCALE 1"=1500'



0 1500 3000

N.W. CORNER  
DC 152  
5280' N  
5280' W

N.E. CORNER  
DC 127  
5280' N  
0' W

T18N-R2W

9

11

S.W. CORNER  
DC 155  
0' N  
5280' W

S.E. CORNER  
SECTION 10  
0' NORTH  
0' WEST

1 MILE

1 MILE

CLAIM ACREAGE = 20+/- ACRES

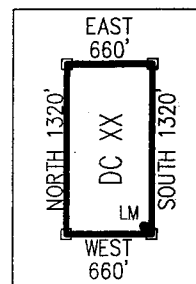
□ INDICATES CORNER OF PLACER CLAIM.  
SET 2"x2"x5' WOODEN POST (TYPICAL).

LM • INDICATES LOCATION MONUMENT. SET 2"x2"x5' WOODEN  
POST (INSIDE THE PLACER CLAIM) 4' by 4' FROM A  
CORNER POST WITH A PLASTIC BOTTLE ATTACHED  
CONTAINING THE LOCATION NOTICE (TYPICAL).

LOCATORS: DRAKE CEMENT, LLC  
5745 N Scottsdale Rd, Suite B-110,  
Scottsdale, AZ 85250

### TYPICAL CLAIM DETAIL

(NOT TO SCALE)




ARCU 37589

Return to:  
Mr. Marc A. Marra, Esq.  
Fennemore Craig, P.C.  
2394 E Camelback Rd, Suite 600  
Phoenix AZ 85016-3429



**LOCATION NOTICE FOR PLACER MINING CLAIM  
STATE OF ARIZONA, COUNTY OF YAVAPAI**

**NOTICE IS HEREBY GIVEN** that the **DC 135** Placer Mining claim has been located by:  
**DRAKE CEMENT, LLC**  
whose current mailing address is: 5745 N Scottsdale Rd,  
Suite B-110, Scottsdale, AZ 85250



This Placer mining claim consists of approximately **20** acres.

The general course of this claim is **North to South** and it is situated in the Puntenney Mining District, Yavapai County, Arizona. This claim is **1320** feet in length and **660** feet in width. This claim is marked by five monuments, constructed of 2" x 2" wood posts extending 4' above the ground, one at each corner and one at the location monument for this claim.

The location monument on which this Location Notice is posted is situated within:

**Section 10, Township 18 North, Range 2 West**, Gila and Salt River Meridian, Yavapai County, Arizona.

The location monument is set inside the **Southwest** corner of this claim, approximately 4' **East** of the **West** line of the claim and 4' **North** of the **South** line of the claim.

This claim encompasses the following Quarter Section(s), Section(s), Township(s) and Range(s):

**NE ¼, NW ¼, NE ¼ &**

**SE ¼, NW ¼, NE ¼,**


**Section 10, T18N-R2W, G&SRM, Yavapai County, Arizona.**

Depicted on the attached claim map.

**THE SOUTHEAST CORNER OF THIS CLAIM IS 3960'± NORTH & 1320'± WEST OF THE SOUTHEAST CORNER OF SECTION 10, T18N-R2W.**

Located, dated and posted on the ground this 15<sup>th</sup> day of March, 2016.

Drake Cement, LLC (Owner)

By:   
Jody A. Stone, RLS (Agent)

PHOENIX, ARIZONA

2016 APR 26 P 1:38

RECEIVED  
BLM AZ STATE OFFICE

AMC 437590

# "DC 135"

## PLACER MINING CLAIM

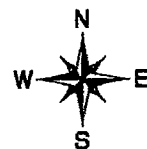
NE1/4, NW1/4, NE1/4

&


SE1/4, NW1/4, NE1/4 OF SECTION 10

T18N-R2W, G&SRM, YAVAPAI COUNTY, AZ

ALL CLAIMS ARE 1320' IN LENGTH & 660' IN WIDTH



SCALE 1"=1500'

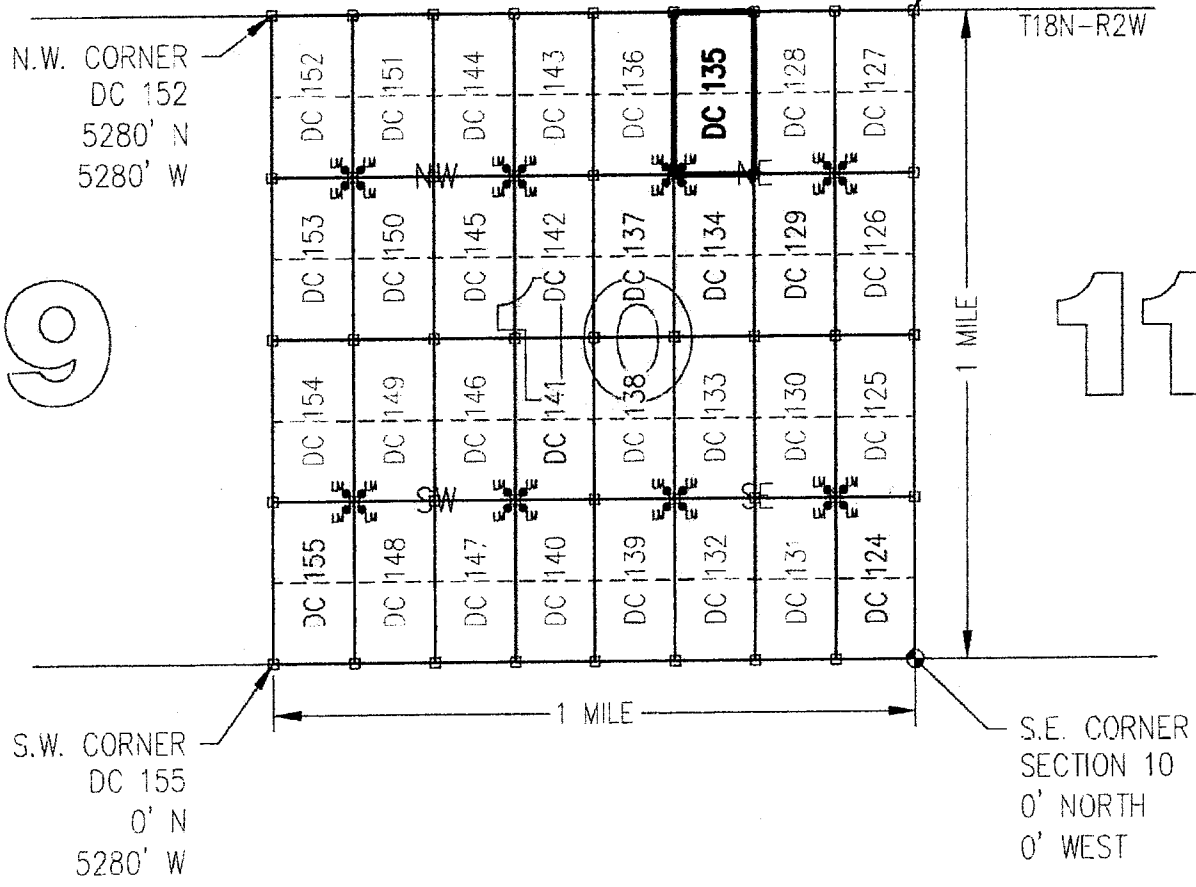


N.W. CORNER  
DC 152  
5280' N  
5280' W

N.E. CORNER  
DC 127  
5280' N  
0' W

9

11



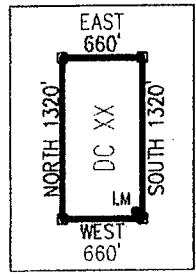
CLAIM ACREAGE = 20+/- ACRES

□ INDICATES CORNER OF PLACER CLAIM.  
SET 2"x2"x5' WOODEN POST (TYPICAL).

LM • INDICATES LOCATION MONUMENT. SET 2"x2"x5' WOODEN POST (INSIDE THE PLACER CLAIM) 4' by 4' FROM A CORNER POST WITH A PLASTIC BOTTLE ATTACHED CONTAINING THE LOCATION NOTICE (TYPICAL).

LOCATORS: DRAKE CEMENT, LLC  
5745 N Scottsdale Rd, Suite B-110,  
Scottsdale, AZ 85250

### TYPICAL CLAIM DETAIL (NOT TO SCALE)




ANCL 31590

Return to:  
Mr. Marc A. Marra, Esq.  
Fennemore Craig, P.C.  
2394 E Camelback Rd, Suite 600  
Phoenix AZ 85016-3429

**LOCATION NOTICE FOR PLACER MINING CLAIM  
STATE OF ARIZONA, COUNTY OF YAVAPAI**

**NOTICE IS HEREBY GIVEN** that the **DC 135** Placer Mining claim has been located by:  
**DRAKE CEMENT, LLC**  
whose current mailing address is: 5745 N Scottsdale Rd,  
Suite B-110, Scottsdale, AZ 85250



This Placer mining claim consists of approximately **20** acres.

The general course of this claim is **North to South** and it is situated in the Puntenney Mining District, Yavapai County, Arizona. This claim is **1320** feet in length and **660** feet in width. This claim is marked by five monuments, constructed of 2" x 2" wood posts extending 4' above the ground, one at each corner and one at the location monument for this claim.

The location monument on which this Location Notice is posted is situated within:

**Section 10, Township 18 North, Range 2 West, Gila and Salt River Meridian, Yavapai County, Arizona.**

The location monument is set inside the **Southwest** corner of this claim, approximately 4' **East** of the **West** line of the claim and 4' **North** of the **South** line of the claim.

This claim encompasses the following Quarter Section(s), Section(s), Township(s) and Range(s):

**NE ¼, NW ¼, NE ¼ &**

**SE ¼, NW ¼, NE ¼,**

**Section 10, T18N-R2W, G&SRM, Yavapai County, Arizona.**

Depicted on the attached claim map.

**THE SOUTHEAST CORNER OF THIS CLAIM IS 3960'± NORTH & 1320'± WEST OF THE SOUTHEAST CORNER OF SECTION 10, T18N-R2W.**

Located, dated and posted on the ground this 15<sup>th</sup> day of March, 2016.

Drake Cement, LLC (Owner)

By:   
Jody A. Stone, RLS (Agent)

AMC 437590

# "DC 135"

## PLACER MINING CLAIM

NE1/4, NW1/4, NE1/4

&

SE1/4, NW1/4, NE1/4 OF SECTION 10

T18N-R2W, G&SRM, YAVAPAI COUNTY, AZ

ALL CLAIMS ARE 1320' IN LENGTH & 660' IN WIDTH



SCALE 1"=1500'



0 1500 3000

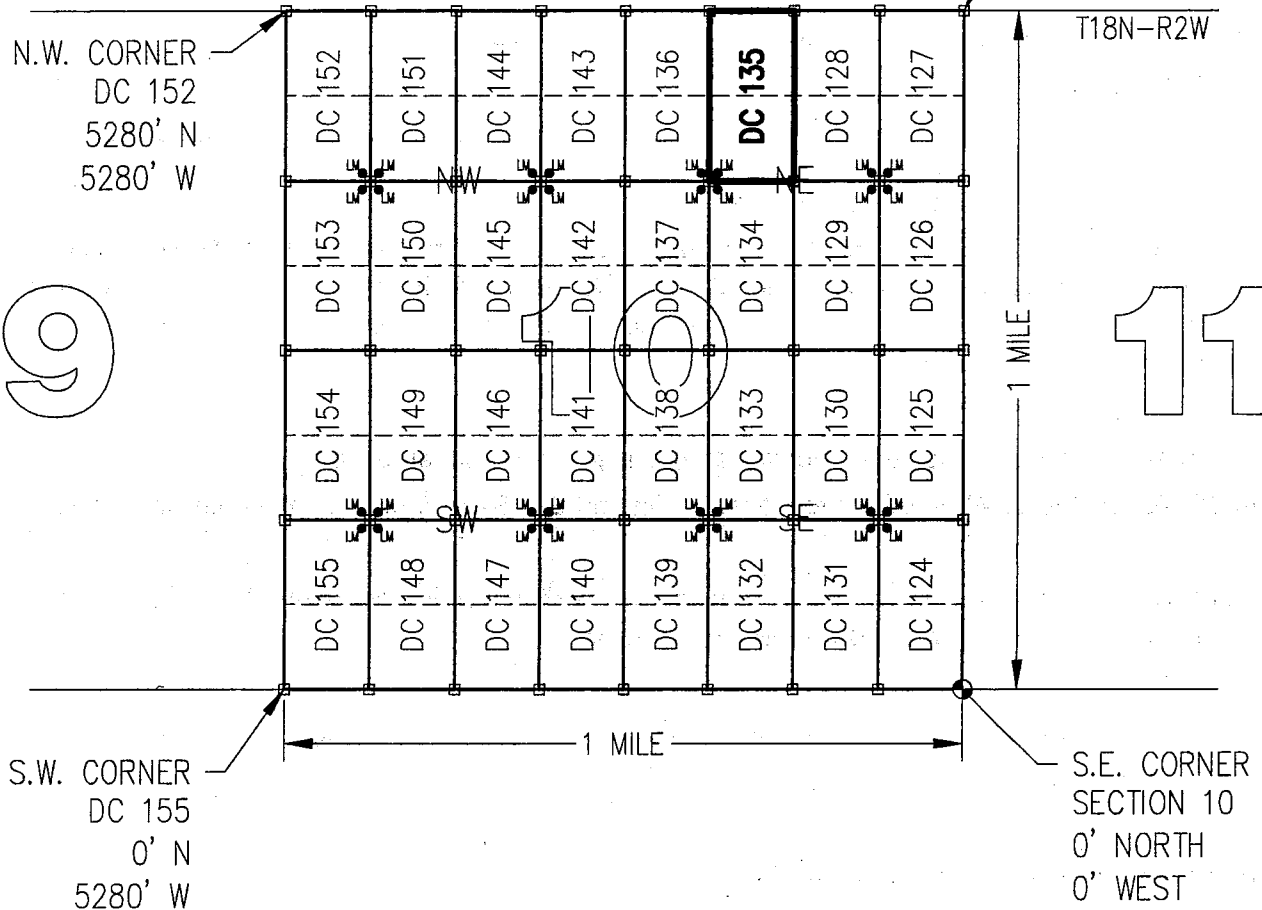
N.W. CORNER  
DC 152  
5280' N  
5280' W

N.E. CORNER  
DC 127  
5280' N  
0' W

T18N-R2W

9

11



CLAIM ACREAGE = 20+/- ACRES

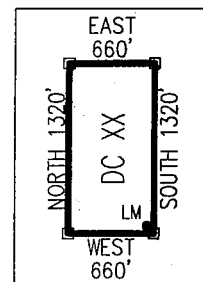
□ INDICATES CORNER OF PLACER CLAIM.  
SET 2"x2"x5' WOODEN POST (TYPICAL).

LM • INDICATES LOCATION MONUMENT. SET 2"x2"x5' WOODEN  
POST (INSIDE THE PLACER CLAIM) 4' by 4' FROM A  
CORNER POST WITH A PLASTIC BOTTLE ATTACHED  
CONTAINING THE LOCATION NOTICE (TYPICAL).

LOCATORS: DRAKE CEMENT, LLC  
5745 N Scottsdale Rd, Suite B-110,  
Scottsdale, AZ 85250

### TYPICAL CLAIM DETAIL

(NOT TO SCALE)




AMC 437590

Return to:  
Mr. Marc A. Marra, Esq.  
Fennemore Craig, P.C.  
2394 E Camelback Rd, Suite 600  
Phoenix AZ 85016-3429



**LOCATION NOTICE FOR PLACER MINING CLAIM  
STATE OF ARIZONA, COUNTY OF YAVAPAI**

**NOTICE IS HEREBY GIVEN** that the **DC 136** Placer Mining claim has been located by:  
**DRAKE CEMENT, LLC**  
whose current mailing address is: 5745 N Scottsdale Rd,  
Suite B-110, Scottsdale, AZ 85250



This Placer mining claim consists of approximately **20** acres.

The general course of this claim is **North to South** and it is situated in the Puntenney Mining District, Yavapai County, Arizona. This claim is **1320** feet in length and **660** feet in width. This claim is marked by five monuments, constructed of 2" x 2" wood posts extending 4' above the ground, one at each corner and one at the location monument for this claim.

The location monument on which this Location Notice is posted is situated within:

**Section 10, Township 18 North, Range 2 West**, Gila and Salt River Meridian, Yavapai County, Arizona.

The location monument is set inside the **Southeast** corner of this claim, approximately 4' **West** of the **East** line of the claim and 4' **North** of the **South** line of the claim.

This claim encompasses the following Quarter Section(s), Section(s), Township(s) and Range(s):

**NW ¼, NW ¼, NE ¼ &**

**SW ¼, NW ¼, NE ¼,**


**Section 10, T18N-R2W, G&SRM, Yavapai County, Arizona.**

Depicted on the attached claim map.

**THE SOUTHEAST CORNER OF THIS CLAIM IS 3960'± NORTH & 1980'± WEST OF THE SOUTHEAST CORNER OF SECTION 10, T18N-R2W.**

Located, dated and posted on the ground this 15<sup>th</sup> day of March, 2016.

Drake Cement, LLC (Owner)

By:   
Jody A. Stone, RLS (Agent)

PHOENIX, ARIZONA

2016 APR 26 P 1:38

RECEIVED  
BLM AZ STATE OFFICE

AMC437591

# "DC 136"

## PLACER MINING CLAIM

NW1/4, NW1/4, NE1/4

&

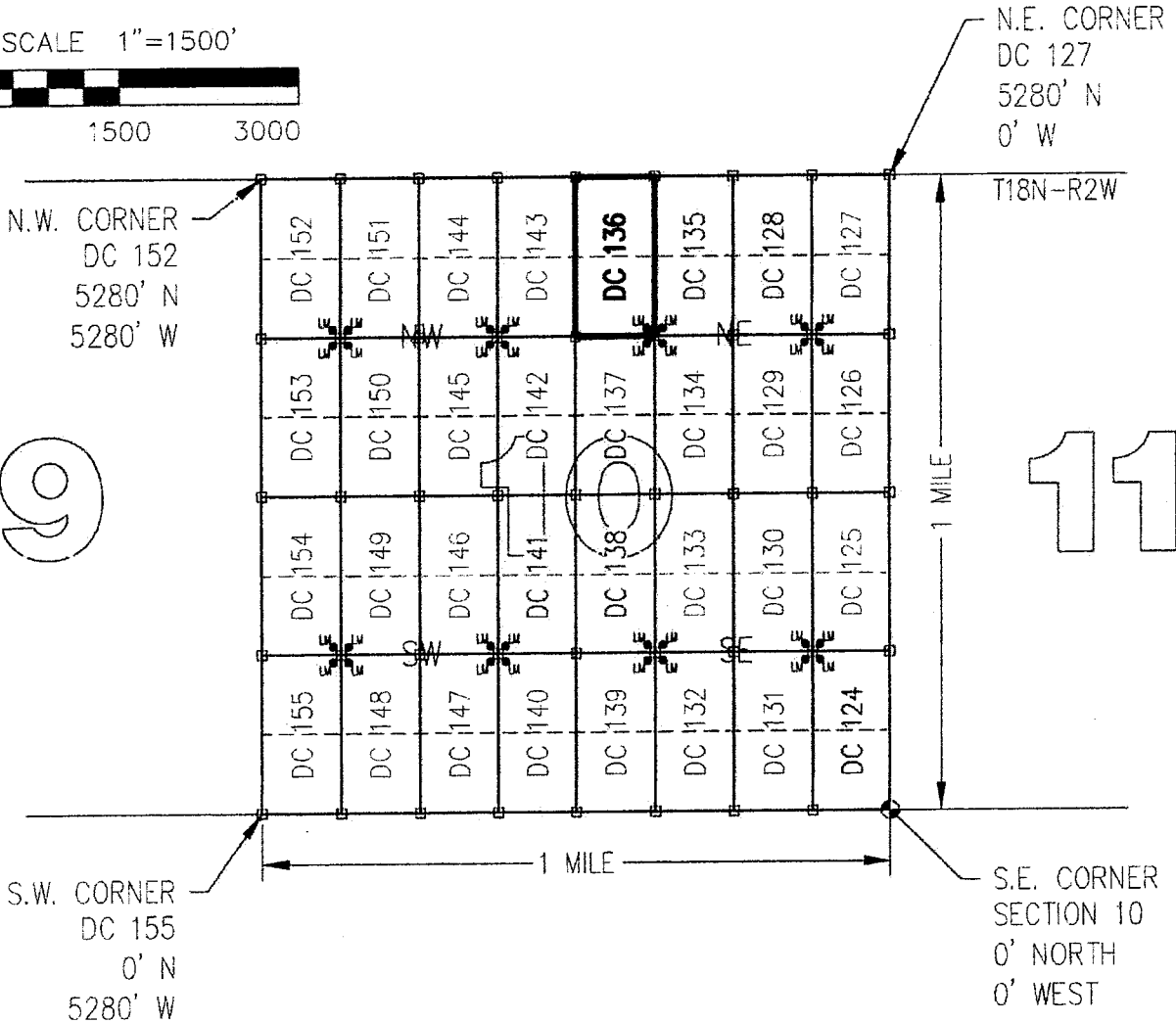

SW1/4, NW1/4, NE1/4 OF SECTION 10

T18N-R2W, G&SRM, YAVAPAI COUNTY, AZ

ALL CLAIMS ARE 1320' IN LENGTH & 660' IN WIDTH



SCALE 1"=1500'



CLAIM ACREAGE = 20+/- ACRES

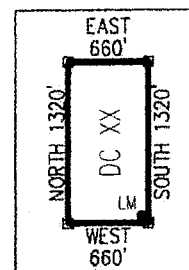
□ INDICATES CORNER OF PLACER CLAIM.  
SET 2"x2"x5' WOODEN POST (TYPICAL).

LM • INDICATES LOCATION MONUMENT. SET 2"x2"x5' WOODEN  
POST (INSIDE THE PLACER CLAIM) 4' by 4' FROM A  
CORNER POST WITH A PLASTIC BOTTLE ATTACHED  
CONTAINING THE LOCATION NOTICE (TYPICAL).

LOCATORS: DRAKE CEMENT, LLC  
5745 N Scottsdale Rd, Suite B-110,  
Scottsdale, AZ 85250

### TYPICAL CLAIM DETAIL

(NOT TO SCALE)




AMC137591



Return to:  
Mr. Marc A. Marra, Esq.  
Fennemore Craig, P.C.  
2394 E Camelback Rd, Suite 600  
Phoenix AZ 85016-3429

**LOCATION NOTICE FOR PLACER MINING CLAIM  
STATE OF ARIZONA, COUNTY OF YAVAPAI**

**NOTICE IS HEREBY GIVEN** that the **DC 136** Placer Mining claim has been located by:  
**DRAKE CEMENT, LLC**  
whose current mailing address is: 5745 N Scottsdale Rd,  
Suite B-110, Scottsdale, AZ 85250



RECEIVED  
TLEMM AZ STATE OFFICE

This Placer mining claim consists of approximately **20** acres.  
The general course of this claim is **North to South** and it is situated in the Puntenney Mining District, Yavapai County, Arizona. This claim is **1320** feet in length and **660** feet in width. This claim is marked by five monuments, constructed of 2" x 2" wood posts extending 4' above the ground, one at each corner and one at the location monument for this claim.

The location monument on which this Location Notice is posted is situated within:  
**Section 10, Township 18 North, Range 2 West**, Gila and Salt River Meridian, Yavapai County, Arizona.

The location monument is set inside the **Southeast** corner of this claim, approximately 4' **West** of the **East** line of the claim and 4' **North** of the **South** line of the claim.


This claim encompasses the following Quarter Section(s), Section(s), Township(s) and Range(s):  
**NW ¼, NW ¼, NE ¼ &  
SW ¼, NW ¼, NE ¼,**  
**Section 10, T18N-R2W, G&SRM, Yavapai County, Arizona.**

Depicted on the attached claim map.

**THE SOUTHEAST CORNER OF THIS CLAIM IS 3960'± NORTH & 1980'± WEST OF THE SOUTHEAST CORNER OF SECTION 10, T18N-R2W.**

Located, dated and posted on the ground this 15<sup>th</sup> day of March, 2016.

Drake Cement, LLC (Owner)

By:   
Jody A. Stone, RLS (Agent)

AMC437591

# "DC 136"

## PLACER MINING CLAIM

NW1/4, NW1/4, NE1/4

&

SW1/4, NW1/4, NE1/4 OF SECTION 10

T18N-R2W, G&SRM, YAVAPAI COUNTY, AZ

ALL CLAIMS ARE 1320' IN LENGTH & 660' IN WIDTH



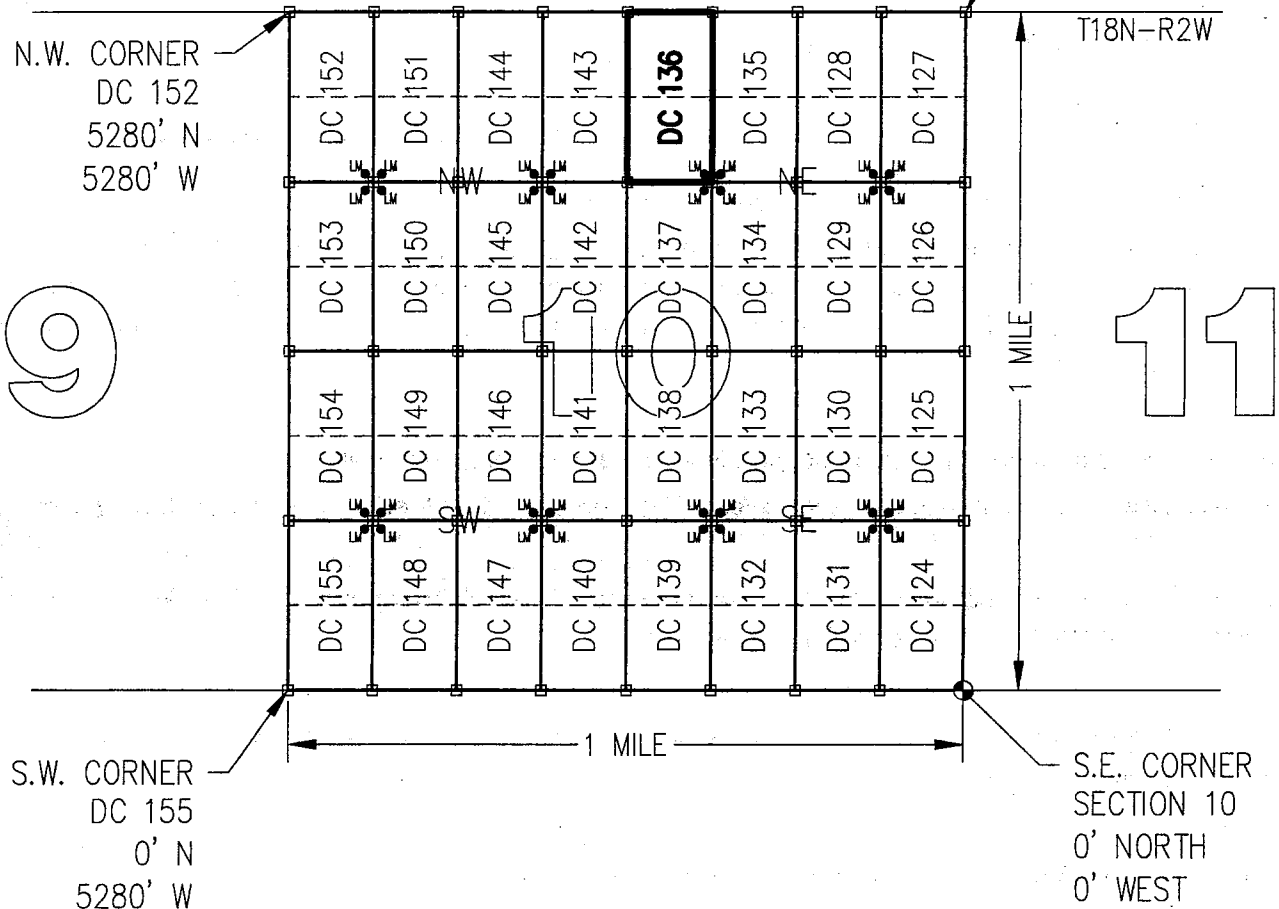
SCALE 1"=1500'



0 1500 3000

N.W. CORNER  
DC 152  
5280' N  
5280' W

N.E. CORNER  
DC 127  
5280' N  
0' W



CLAIM ACREAGE = 20+/- ACRES

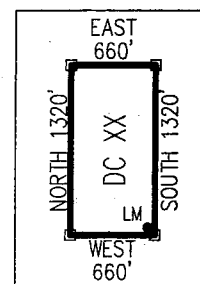
□ INDICATES CORNER OF PLACER CLAIM.  
SET 2"x2"x5' WOODEN POST (TYPICAL).

LM • INDICATES LOCATION MONUMENT. SET 2"x2"x5' WOODEN  
POST (INSIDE THE PLACER CLAIM) 4' by 4' FROM A  
CORNER POST WITH A PLASTIC BOTTLE ATTACHED  
CONTAINING THE LOCATION NOTICE (TYPICAL).

LOCATORS: DRAKE CEMENT, LLC  
5745 N Scottsdale Rd, Suite B-110,  
Scottsdale, AZ 85250

### TYPICAL CLAIM DETAIL

(NOT TO SCALE)



AMC1137591

Return to:  
Mr. Marc A. Marra, Esq.  
Fennemore Craig, P.C.  
2394 E Camelback Rd, Suite 600  
Phoenix AZ 85016-3429



**LOCATION NOTICE FOR PLACER MINING CLAIM  
STATE OF ARIZONA, COUNTY OF YAVAPAI**

**NOTICE IS HEREBY GIVEN** that the **DC 137** Placer Mining claim has been located by:  
**DRAKE CEMENT, LLC**  
whose current mailing address is: 5745 N Scottsdale Rd,  
Suite B-110, Scottsdale, AZ 85250

BLM	2016 APR -7 A 11:26	RECEIVED
Date		BLM AZ STATE OFFICE
Stamp		PHOENIX, ARIZONA

This Placer mining claim consists of approximately **20** acres.

The general course of this claim is **North to South** and it is situated in the Puntteney Mining District, Yavapai County, Arizona. This claim is **1320** feet in length and **660** feet in width. This claim is marked by five monuments, constructed of 2" x 2" wood posts extending 4' above the ground, one at each corner and one at the location monument for this claim.

The location monument on which this Location Notice is posted is situated within:

**Section 10, Township 18 North, Range 2 West**, Gila and Salt River Meridian, Yavapai County, Arizona.

The location monument is set inside the **Northeast** corner of this claim, approximately 4' **West** of the **East** line of the claim and 4' **South** of the **North** line of the claim.

This claim encompasses the following Quarter Section(s), Section(s), Township(s) and Range(s):

**NW ¼, SW ¼, NE ¼ &**

**SW ¼, SW ¼, NE ¼,**

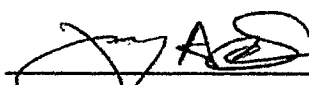
**Section 10, T18N-R2W, G&SRM, Yavapai County, Arizona.**

Depicted on the attached claim map.

**THE SOUTHEAST CORNER OF THIS CLAIM IS 2640'± NORTH & 1980'± WEST OF THE SOUTHEAST CORNER OF SECTION 10, T18N-R2W.**

Located, dated and posted on the ground this 15<sup>th</sup> day of March, 2016.

Drake Cement, LLC (Owner)

By:   
Jody A. Stone, RLS (Agent)

PHOENIX, ARIZONA

2016 APR 26 P 1:38

RECEIVED  
BLM AZ STATE OFFICE

AMC437592

# "DC 137"

## PLACER MINING CLAIM

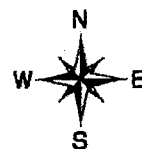
NW1/4, SW1/4, NE1/4

&

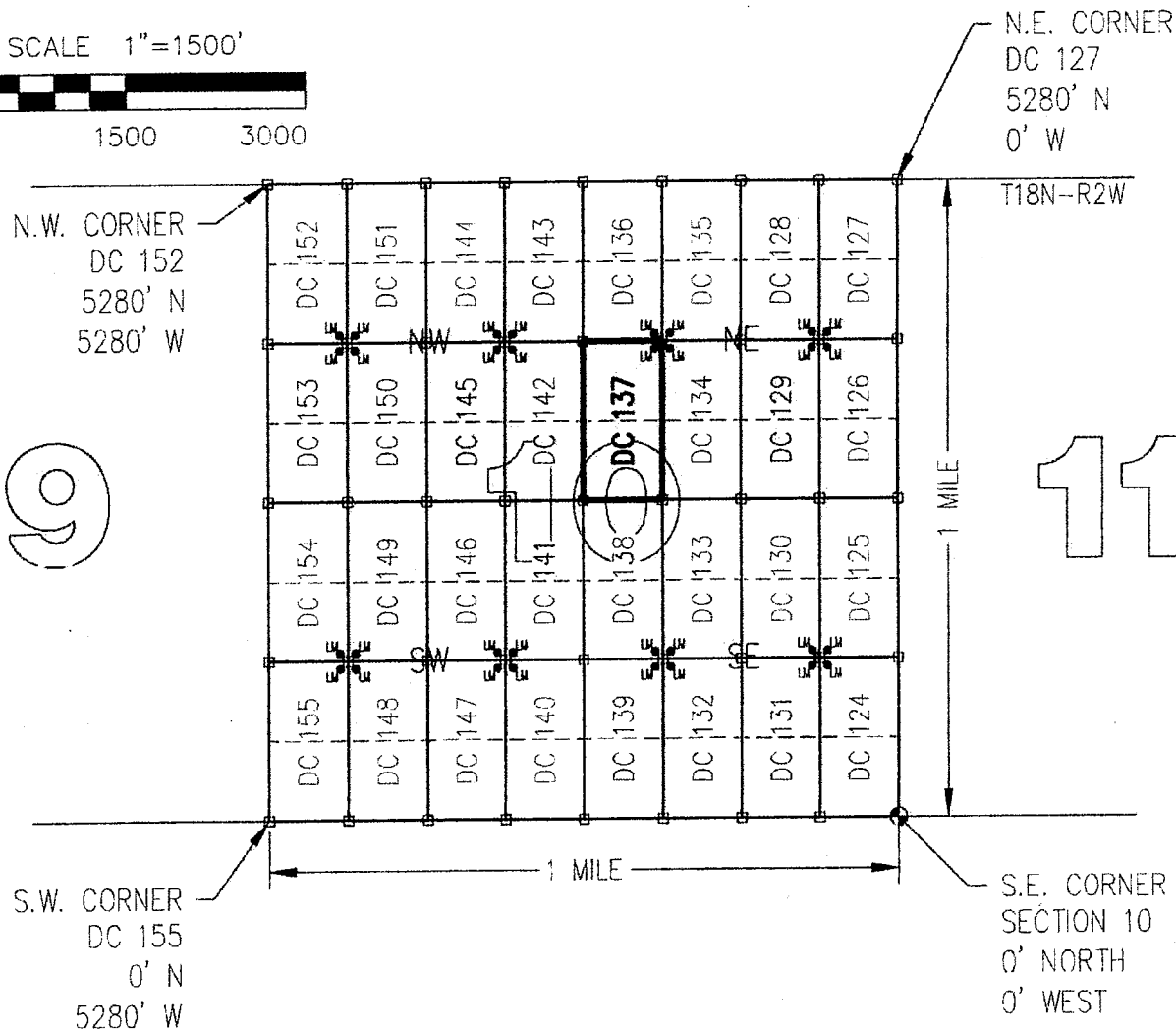
SW1/4, SW1/4, NE1/4 OF SECTION 10

T18N-R2W, G&SRM, YAVAPAI COUNTY, AZ

ALL CLAIMS ARE 1320' IN LENGTH & 660' IN WIDTH



SCALE 1"=1500'



CLAIM ACREAGE = 20+/- ACRES

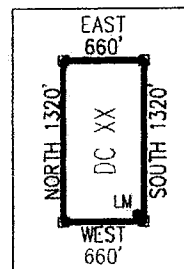
□ INDICATES CORNER OF PLACER CLAIM.  
SET 2"x2"x5' WOODEN POST (TYPICAL).

LM • INDICATES LOCATION MONUMENT. SET 2"x2"x5' WOODEN  
POST (INSIDE THE PLACER CLAIM) 4' BY 4' FROM A  
CORNER POST WITH A PLASTIC BOTTLE ATTACHED  
CONTAINING THE LOCATION NOTICE (TYPICAL).

LOCATORS: DRAKE CEMENT, LLC  
5745 N Scottsdale Rd, Suite B-110,  
Scottsdale, AZ 85250

### TYPICAL CLAIM DETAIL

(NOT TO SCALE)



ARCH 37592

Return to:  
Mr. Marc A. Marra, Esq.  
Fennemore Craig, P.C.  
2394 E Camelback Rd, Suite 600  
Phoenix AZ 85016-3429

**LOCATION NOTICE FOR PLACER MINING CLAIM  
STATE OF ARIZONA, COUNTY OF YAVAPAI**

**NOTICE IS HEREBY GIVEN** that the **DC 137** Placer Mining claim has been located by:  
**DRAKE CEMENT, LLC**  
whose current mailing address is: 5745 N Scottsdale Rd,  
Suite B-110, Scottsdale, AZ 85250

RECEIVED  
BLM AZ STATE OFFICE  
2016 APR -7 A 11:26  
PHOENIX, ARIZONA  
BLM  
Date  
Stamp

This Placer mining claim consists of approximately **20** acres.  
The general course of this claim is **North to South** and it is situated in the Puntenney Mining District, Yavapai County, Arizona. This claim is **1320** feet in length and **660** feet in width. This claim is marked by five monuments, constructed of 2" x 2" wood posts extending 4' above the ground, one at each corner and one at the location monument for this claim.

The location monument on which this Location Notice is posted is situated within:  
**Section 10, Township 18 North, Range 2 West,** Gila and Salt River Meridian, Yavapai County, Arizona.


The location monument is set inside the **Northeast** corner of this claim, approximately 4' **West** of the **East** line of the claim and 4' **South** of the **North** line of the claim.

This claim encompasses the following Quarter Section(s), Section(s), Township(s) and Range(s):  
**NW ¼, SW ¼, NE ¼ &  
SW ¼, SW ¼, NE ¼,  
Section 10, T18N-R2W, G&SRM, Yavapai County, Arizona.**

Depicted on the attached claim map.

**THE SOUTHEAST CORNER OF THIS CLAIM IS 2640'± NORTH & 1980'± WEST OF THE SOUTHEAST CORNER OF SECTION 10, T18N-R2W.**

Located, dated and posted on the ground this 15<sup>th</sup> day of March, 2016.

Drake Cement, LLC (Owner) By:   
Jedy A. Stone, RLS (Agent)

AMC437592

# "DC 137"

## PLACER MINING CLAIM

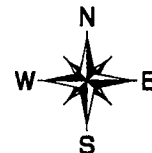
NW1/4, SW1/4, NE1/4

&

SW1/4, SW1/4, NE1/4 OF SECTION 10

T18N-R2W, G&SRM, YAVAPAI COUNTY, AZ

ALL CLAIMS ARE 1320' IN LENGTH & 660' IN WIDTH



SCALE 1"=1500'



0 1500 3000

N.W. CORNER  
DC 152  
5280' N  
5280' W

N.E. CORNER  
DC 127  
5280' N  
0' W

T18N-R2W

9

11

S.W. CORNER  
DC 155  
0' N  
5280' W

S.E. CORNER  
SECTION 10  
0' NORTH  
0' WEST

1 MILE

1 MILE

CLAIM ACREAGE = 20+/- ACRES

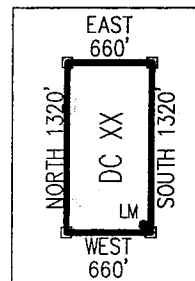
□ INDICATES CORNER OF PLACER CLAIM.  
SET 2"x2"x5' WOODEN POST (TYPICAL).

LM • INDICATES LOCATION MONUMENT. SET 2"x2"x5' WOODEN  
POST (INSIDE THE PLACER CLAIM) 4' by 4' FROM A  
CORNER POST WITH A PLASTIC BOTTLE ATTACHED  
CONTAINING THE LOCATION NOTICE (TYPICAL).

LOCATORS: DRAKE CEMENT, LLC  
5745 N Scottsdale Rd, Suite B-110,  
Scottsdale, AZ 85250

### TYPICAL CLAIM DETAIL

(NOT TO SCALE)




AN 431592

Return to:  
Mr. Marc A. Marra, Esq.  
Fennemore Craig, P.C.  
2394 E Camelback Rd, Suite 600  
Phoenix AZ 85016-3429



**LOCATION NOTICE FOR PLACER MINING CLAIM  
STATE OF ARIZONA, COUNTY OF YAVAPAI**

**NOTICE IS HEREBY GIVEN** that the **DC 138** Placer Mining claim has been located by:  
**DRAKE CEMENT, LLC**  
whose current mailing address is: 5745 N Scottsdale Rd,  
Suite B-110, Scottsdale, AZ 85250



This Placer mining claim consists of approximately **20** acres.

The general course of this claim is **North to South** and it is situated in the Punterney Mining District, Yavapai County, Arizona. This claim is **1320** feet in length and **660** feet in width. This claim is marked by five monuments, constructed of 2" x 2" wood posts extending 4' above the ground, one at each corner and one at the location monument for this claim.

The location monument on which this Location Notice is posted is situated within:

**Section 10, Township 18 North, Range 2 West**, Gila and Salt River Meridian, Yavapai County, Arizona.

The location monument is set inside the **Southeast** corner of this claim, approximately 4' **West** of the **East** line of the claim and 4' **North** of the **South** line of the claim.

This claim encompasses the following Quarter Section(s), Section(s), Township(s) and Range(s):

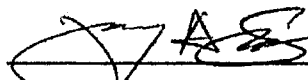
**NW ¼, NW ¼, SE ¼ &  
SW ¼, NW ¼, SE ¼,  
Section 10, T18N-R2W, G&SRM, Yavapai County, Arizona.**

Depicted on the attached claim map.

**THE SOUTHEAST CORNER OF THIS CLAIM IS 1320'± NORTH & 1980'± WEST OF THE SOUTHEAST CORNER OF SECTION 10, T18N-R2W.**

Located, dated and posted on the ground this 15<sup>th</sup> day of March, 2016.

Drake Cement, LLC (Owner)

By:   
Jody A. Stone, RLS (Agent)

RECEIVED  
BLM AZ STATE OFFICE  
2016 APR 26 P 1:38  
PHOENIX, ARIZONA

AMC437593

# "DC 138"

PLACER MINING CLAIM  
NW1/4, NW1/4, SE1/4

&

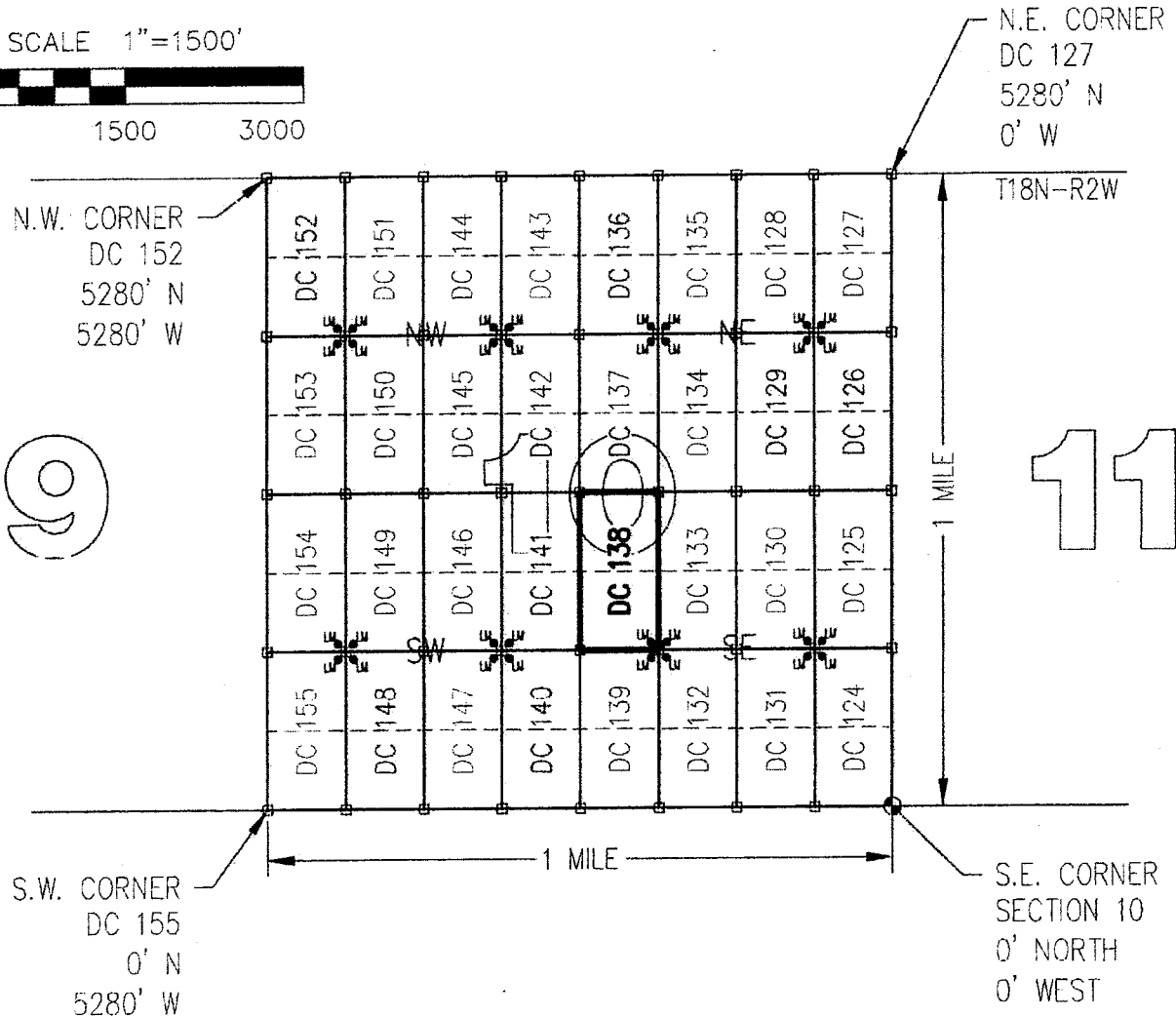
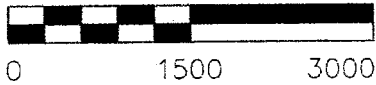
SW1/4, NW1/4, SE1/4 OF SECTION 10

T18N-R2W, G&SRM, YAVAPAI COUNTY, AZ

ALL CLAIMS ARE 1320' IN LENGTH & 660' IN WIDTH



SCALE 1"=1500'



CLAIM ACREAGE = 20+/- ACRES

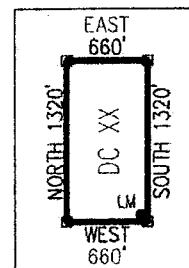
□ INDICATES CORNER OF PLACER CLAIM.  
SET 2"x2"x5' WOODEN POST (TYPICAL).

LM • INDICATES LOCATION MONUMENT. SET 2"x2"x5' WOODEN POST (INSIDE THE PLACER CLAIM) 4' by 4' FROM A CORNER POST WITH A PLASTIC BOTTLE ATTACHED CONTAINING THE LOCATION NOTICE (TYPICAL).

LOCATORS: DRAKE CEMENT, LLC  
5745 N Scottsdale Rd, Suite B-110,  
Scottsdale, AZ 85250

## TYPICAL CLAIM DETAIL

(NOT TO SCALE)



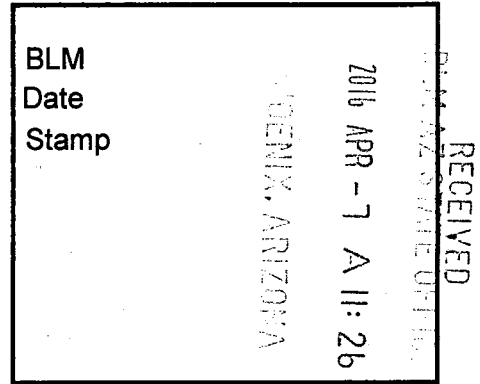
36915044



Return to:  
Mr. Marc A. Marra, Esq.  
Fennemore Craig, P.C.  
2394 E Camelback Rd, Suite 600  
Phoenix AZ 85016-3429

**LOCATION NOTICE FOR PLACER MINING CLAIM  
STATE OF ARIZONA, COUNTY OF YAVAPAI**

**NOTICE IS HEREBY GIVEN** that the **DC 138** Placer Mining claim has been located by:  
**DRAKE CEMENT, LLC**  
whose current mailing address is: 5745 N Scottsdale Rd,  
Suite B-110, Scottsdale, AZ 85250



This Placer mining claim consists of approximately **20** acres.  
The general course of this claim is **North to South** and it is situated in the Puntenney Mining District, Yavapai County, Arizona. This claim is **1320** feet in length and **660** feet in width. This claim is marked by five monuments, constructed of 2" x 2" wood posts extending 4' above the ground, one at each corner and one at the location monument for this claim.

The location monument on which this Location Notice is posted is situated within:  
**Section 10, Township 18 North, Range 2 West**, Gila and Salt River Meridian, Yavapai County, Arizona.


The location monument is set inside the **Southeast** corner of this claim, approximately 4' **West** of the **East** line of the claim and 4' **North** of the **South** line of the claim.

This claim encompasses the following Quarter Section(s), Section(s), Township(s) and Range(s):  
**NW ¼, NW ¼, SE ¼ &  
SW ¼, NW ¼, SE ¼,  
Section 10, T18N-R2W, G&SRM, Yavapai County, Arizona.**

Depicted on the attached claim map.

**THE SOUTHEAST CORNER OF THIS CLAIM IS 1320'± NORTH & 1980'± WEST OF THE SOUTHEAST CORNER OF SECTION 10, T18N-R2W.**

Located, dated and posted on the ground this 15<sup>th</sup> day of March, 2016.

Drake Cement, LLC (Owner) By:   
Jody A. Stone, RLS (Agent)

AMC437593

# "DC 138"

## PLACER MINING CLAIM

NW1/4, NW1/4, SE1/4

&

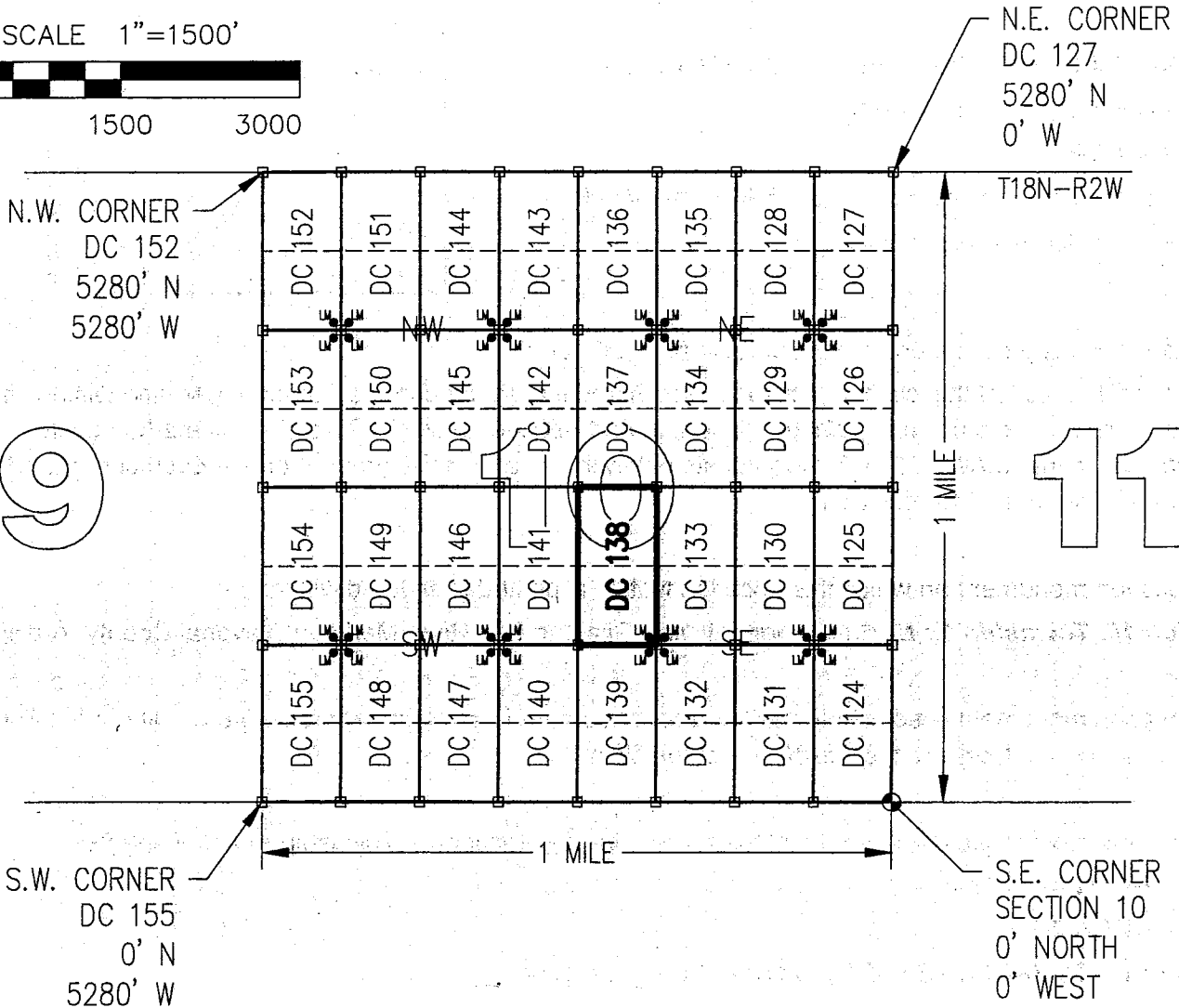

SW1/4, NW1/4, SE1/4 OF SECTION 10

T18N-R2W, G&SRM, YAVAPAI COUNTY, AZ

ALL CLAIMS ARE 1320' IN LENGTH & 660' IN WIDTH



SCALE 1"=1500'



CLAIM ACREAGE = 20+/- ACRES

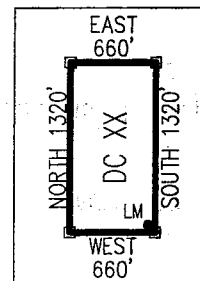
□ INDICATES CORNER OF PLACER CLAIM.  
SET 2"x2"x5' WOODEN POST (TYPICAL).

LM • INDICATES LOCATION MONUMENT. SET 2"x2"x5' WOODEN  
POST (INSIDE THE PLACER CLAIM) 4' by 4' FROM A  
CORNER POST WITH A PLASTIC BOTTLE ATTACHED  
CONTAINING THE LOCATION NOTICE (TYPICAL).

LOCATORS: DRAKE CEMENT, LLC  
5745 N Scottsdale Rd, Suite B-110,  
Scottsdale, AZ 85250

### TYPICAL CLAIM DETAIL

(NOT TO SCALE)




Return to:  
Mr. Marc A. Marra, Esq.  
Fennemore Craig, P.C.  
2394 E Camelback Rd, Suite 600  
Phoenix AZ 85016-3429



**LOCATION NOTICE FOR PLACER MINING CLAIM  
STATE OF ARIZONA, COUNTY OF YAVAPAI**

**NOTICE IS HEREBY GIVEN** that the **DC 139** Placer Mining claim has been located by:  
**DRAKE CEMENT, LLC**  
whose current mailing address is: 5745 N Scottsdale Rd,  
Suite B-110, Scottsdale, AZ 85250



This Placer mining claim consists of approximately **20** acres.

The general course of this claim is **North to South** and it is situated in the Puntenney Mining District, Yavapai County, Arizona. This claim is **1320** feet in length and **660** feet in width. This claim is marked by five monuments, constructed of 2" x 2" wood posts extending 4' above the ground, one at each corner and one at the location monument for this claim.

The location monument on which this Location Notice is posted is situated within:

**Section 10, Township 18 North, Range 2 West**, Gila and Salt River Meridian, Yavapai County, Arizona.

The location monument is set inside the **Northeast** corner of this claim, approximately 4' **West** of the **East** line of the claim and 4' **South** of the **North** line of the claim.

This claim encompasses the following Quarter Section(s), Section(s), Township(s) and Range(s):

**NW ¼, SW ¼, SE ¼ &  
SW ¼, SW ¼, SE ¼,  
Section 10, T18N-R2W, G&SRM, Yavapai County, Arizona.**

Depicted on the attached claim map.

**THE SOUTHEAST CORNER OF THIS CLAIM IS 0'± NORTH & 1980'± WEST OF THE SOUTHEAST CORNER OF SECTION 10, T18N-R2W.**

Located, dated and posted on the ground this 15<sup>th</sup> day of March, 2016.

Drake Cement, LLC (Owner)

By: [Signature]  
Jody A. Stone, RLS (Agent)

PHOENIX, ARIZONA

2016 APR 26 P 1:38

RECEIVED  
BLM AZ STATE OFFICE

AMC 437594

# "DC 139"

## PLACER MINING CLAIM

NW1/4, SW1/4, SE1/4

&

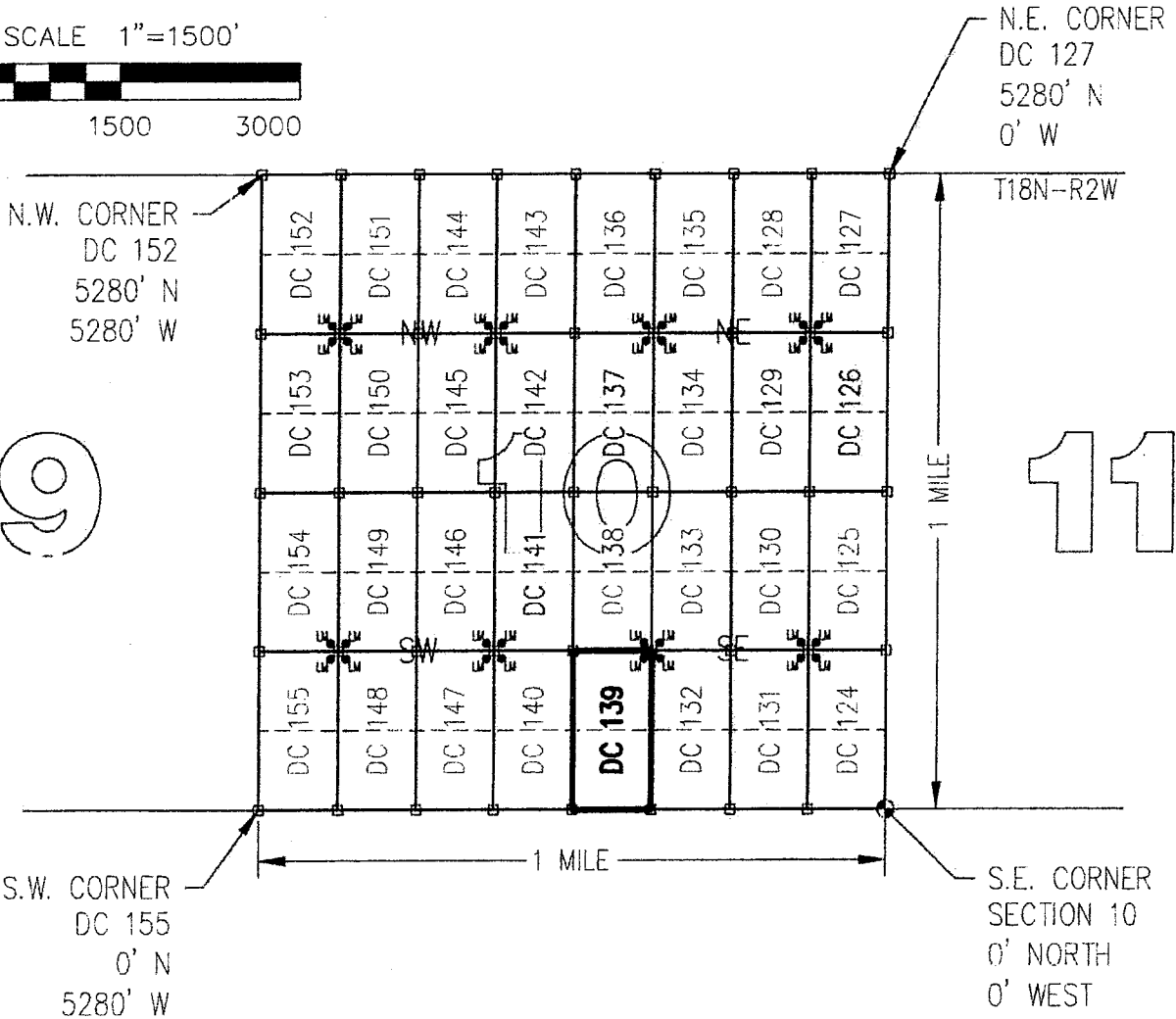

SW1/4, SW1/4, SE1/4 OF SECTION 10

T18N-R2W, G&SRM, YAVAPAI COUNTY, AZ

ALL CLAIMS ARE 1320' IN LENGTH & 660' IN WIDTH



SCALE 1"=1500'



CLAIM ACREAGE = 20+/- ACRES

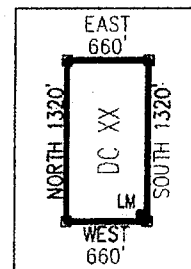
□ INDICATES CORNER OF PLACER CLAIM.  
SET 2"x2"x5' WOODEN POST (TYPICAL).

LM • INDICATES LOCATION MONUMENT. SET 2"x2"x5' WOODEN POST (INSIDE THE PLACER CLAIM) 4' by 4' FROM A CORNER POST WITH A PLASTIC BOTTLE ATTACHED CONTAINING THE LOCATION NOTICE (TYPICAL).

LOCATORS: DRAKE CEMENT, LLC  
5745 N Scottsdale Rd, Suite B-110,  
Scottsdale, AZ 85250

### TYPICAL CLAIM DETAIL

(NOT TO SCALE)




AHC437594

Return to:  
Mr. Marc A. Marra, Esq.  
Fennemore Craig, P.C.  
2394 E Camelback Rd, Suite 600  
Phoenix AZ 85016-3429

**LOCATION NOTICE FOR PLACER MINING CLAIM  
STATE OF ARIZONA, COUNTY OF YAVAPAI**

**NOTICE IS HEREBY GIVEN** that the **DC 139** Placer Mining claim has been located by:  
**DRAKE CEMENT, LLC**  
whose current mailing address is: 5745 N Scottsdale Rd,  
Suite B-110, Scottsdale, AZ 85250



This Placer mining claim consists of approximately **20** acres.

The general course of this claim is **North to South** and it is situated in the Puntteney Mining District, Yavapai County, Arizona. This claim is **1320** feet in length and **660** feet in width. This claim is marked by five monuments, constructed of 2" x 2" wood posts extending 4' above the ground, one at each corner and one at the location monument for this claim.

The location monument on which this Location Notice is posted is situated within:

**Section 10, Township 18 North, Range 2 West, Gila and Salt River Meridian, Yavapai County, Arizona.**

The location monument is set inside the **Northeast** corner of this claim, approximately 4' **West** of the **East** line of the claim and 4' **South** of the **North** line of the claim.

This claim encompasses the following Quarter Section(s), Section(s), Township(s) and Range(s):

**NW ¼, SW ¼, SE ¼ &**

**SW ¼, SW ¼, SE ¼,**

**Section 10, T18N-R2W, G&SRM, Yavapai County, Arizona.**

Depicted on the attached claim map.

**THE SOUTHEAST CORNER OF THIS CLAIM IS 0'± NORTH & 1980'± WEST OF THE SOUTHEAST CORNER OF SECTION 10, T18N-R2W.**

Located, dated and posted on the ground this 15<sup>th</sup> day of March, 2016.

Drake Cement, LLC (Owner)

By:   
Jody A. Stone, RLS (Agent)

AMC437594

# "DC 139"

## PLACER MINING CLAIM


NW1/4, SW1/4, SE1/4

&

SW1/4, SW1/4, SE1/4 OF SECTION 10

T18N-R2W, G&SRM, YAVAPAI COUNTY, AZ

ALL CLAIMS ARE 1320' IN LENGTH & 660' IN WIDTH



SCALE 1"=1500'



0 1500 3000

N.W. CORNER  
DC 152  
5280' N  
5280' W

N.E. CORNER  
DC 127  
5280' N  
0' W

T18N-R2W

9

11

S.W. CORNER  
DC 155  
0' N  
5280' W

S.E. CORNER  
SECTION 10  
0' NORTH  
0' WEST

AMC437594

CLAIM ACREAGE = 20+/- ACRES

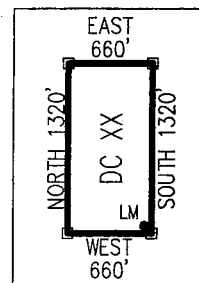
□ INDICATES CORNER OF PLACER CLAIM.  
SET 2"x2"x5' WOODEN POST (TYPICAL).

LM • INDICATES LOCATION MONUMENT. SET 2"x2"x5' WOODEN POST (INSIDE THE PLACER CLAIM) 4' by 4' FROM A CORNER POST WITH A PLASTIC BOTTLE ATTACHED CONTAINING THE LOCATION NOTICE (TYPICAL).

LOCATORS: DRAKE CEMENT, LLC  
5745 N Scottsdale Rd, Suite B-110,  
Scottsdale, AZ 85250

### TYPICAL CLAIM DETAIL

(NOT TO SCALE)




Return to:  
Mr. Marc A. Marra, Esq.  
Fennemore Craig, P.C.  
2394 E Camelback Rd, Suite 600  
Phoenix AZ 85016-3429



**LOCATION NOTICE FOR PLACER MINING CLAIM  
STATE OF ARIZONA, COUNTY OF YAVAPAI**

**NOTICE IS HEREBY GIVEN** that the **DC 140** Placer Mining claim has been located by:  
**DRAKE CEMENT, LLC**  
whose current mailing address is: 5745 N Scottsdale Rd,  
Suite B-110, Scottsdale, AZ 85250



This Placer mining claim consists of approximately **20** acres.

The general course of this claim is **North to South** and it is situated in the Puntenney Mining District, Yavapai County, Arizona. This claim is **1320** feet in length and **660** feet in width. This claim is marked by five monuments, constructed of 2" x 2" wood posts extending 4' above the ground, one at each corner and one at the location monument for this claim.

The location monument on which this Location Notice is posted is situated within:

**Section 10, Township 18 North, Range 2 West**, Gila and Salt River Meridian, Yavapai County, Arizona.

The location monument is set inside the **Northwest** corner of this claim, approximately 4' **East** of the **West** line of the claim and 4' **South** of the **North** line of the claim.

This claim encompasses the following Quarter Section(s), Section(s), Township(s) and Range(s):

**NE ¼, SE ¼, SW ¼ &**

**SE ¼, SE ¼, SW ¼,**

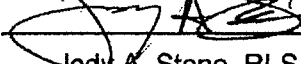
**Section 10, T18N-R2W, G&SRM, Yavapai County, Arizona.**

Depicted on the attached claim map.

**THE SOUTHEAST CORNER OF THIS CLAIM IS 0'± NORTH & 2640'± WEST OF THE SOUTHEAST CORNER OF SECTION 10, T18N-R2W.**

Located, dated and posted on the ground this 15<sup>th</sup> day of March, 2016.

Drake Cement, LLC (Owner)

By:   
Jody A. Stone, RLS (Agent)

PHOENIX, ARIZONA

2016 APR 26 P 1:38

RECEIVED  
BLM AZ STATE OFFICE

AMC437595

# "DC 140"

## PLACER MINING CLAIM

NE1/4, SE1/4, SW1/4

&

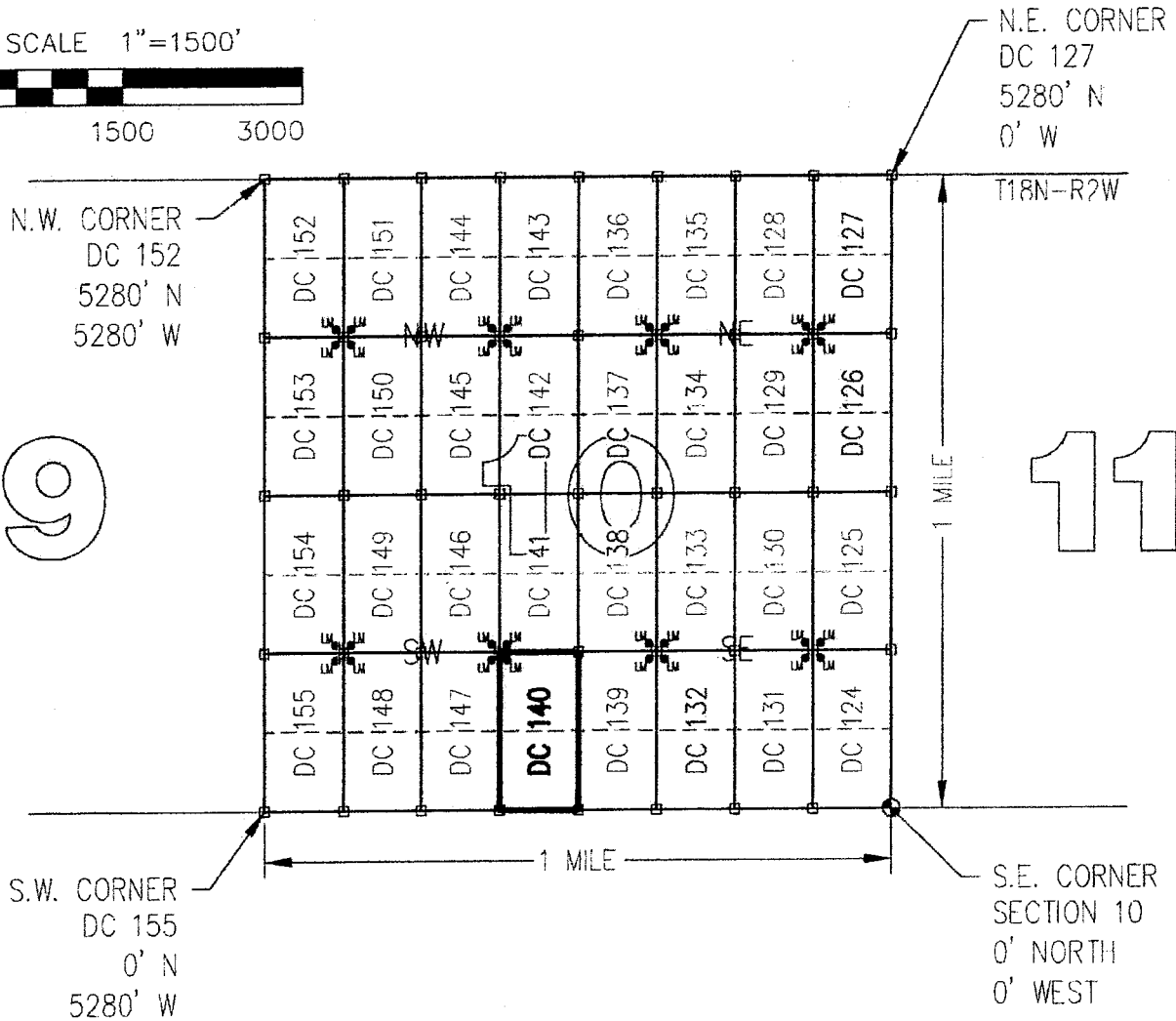
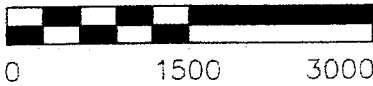
SE1/4, SE1/4, SW1/4 OF SECTION 10

T18N-R2W, G&SRM, YAVAPAI COUNTY, AZ

ALL CLAIMS ARE 1320' IN LENGTH & 660' IN WIDTH



SCALE 1"=1500'



CLAIM ACREAGE - 20+/- ACRES

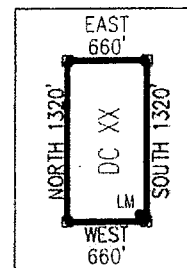
□ INDICATES CORNER OF PLACER CLAIM.  
SET 2"x2"x5' WOODEN POST (TYPICAL).

LM • INDICATES LOCATION MONUMENT. SET 2"x2"x5' WOODEN  
POST (INSIDE THE PLACER CLAIM) 4' by 4' FROM A  
CORNER POST WITH A PLASTIC BOTTLE ATTACHED  
CONTAINING THE LOCATION NOTICE (TYPICAL).

LOCATORS: DRAKE CEMENT, LLC  
5745 N Scottsdale Rd, Suite B-110,  
Scottsdale, AZ 85250

### TYPICAL CLAIM DETAIL

(NOT TO SCALE)




ANCL 37595



Return to:  
Mr. Marc A. Marra, Esq.  
Fennemore Craig, P.C.  
2394 E Camelback Rd, Suite 600  
Phoenix AZ 85016-3429

**LOCATION NOTICE FOR PLACER MINING CLAIM  
STATE OF ARIZONA, COUNTY OF YAVAPAI**

**NOTICE IS HEREBY GIVEN** that the **DC 140** Placer Mining claim has been located by:  
**DRAKE CEMENT, LLC**  
whose current mailing address is: 5745 N Scottsdale Rd,  
Suite B-110, Scottsdale, AZ 85250



This Placer mining claim consists of approximately **20** acres.  
The general course of this claim is **North to South** and it is situated in the Puntenney Mining District, Yavapai County, Arizona. This claim is **1320** feet in length and **660** feet in width. This claim is marked by five monuments, constructed of 2" x 2" wood posts extending 4' above the ground, one at each corner and one at the location monument for this claim.

The location monument on which this Location Notice is posted is situated within:  
**Section 10, Township 18 North, Range 2 West**, Gila and Salt River Meridian, Yavapai County, Arizona.

The location monument is set inside the **Northwest** corner of this claim, approximately 4' **East** of the **West** line of the claim and 4' **South** of the **North** line of the claim.

This claim encompasses the following Quarter Section(s), Section(s), Township(s) and Range(s):  
**NE ¼, SE ¼, SW ¼ &  
SE ¼, SE ¼, SW ¼,  
Section 10, T18N-R2W, G&SRM, Yavapai County, Arizona.**

Depicted on the attached claim map.

**THE SOUTHEAST CORNER OF THIS CLAIM IS 0'± NORTH & 2640'± WEST OF THE SOUTHEAST CORNER OF SECTION 10, T18N-R2W.**

Located, dated and posted on the ground this 15<sup>th</sup> day of March, 2016.

Drake Cement, LLC (Owner)

By:   
Jody A. Stone, RLS (Agent)

AMC 437595

# "DC 140"

## PLACER MINING CLAIM

NE1/4, SE1/4, SW1/4

&

SE1/4, SE1/4, SW1/4 OF SECTION 10

T18N-R2W, G&SRM, YAVAPAI COUNTY, AZ

ALL CLAIMS ARE 1320' IN LENGTH & 660' IN WIDTH

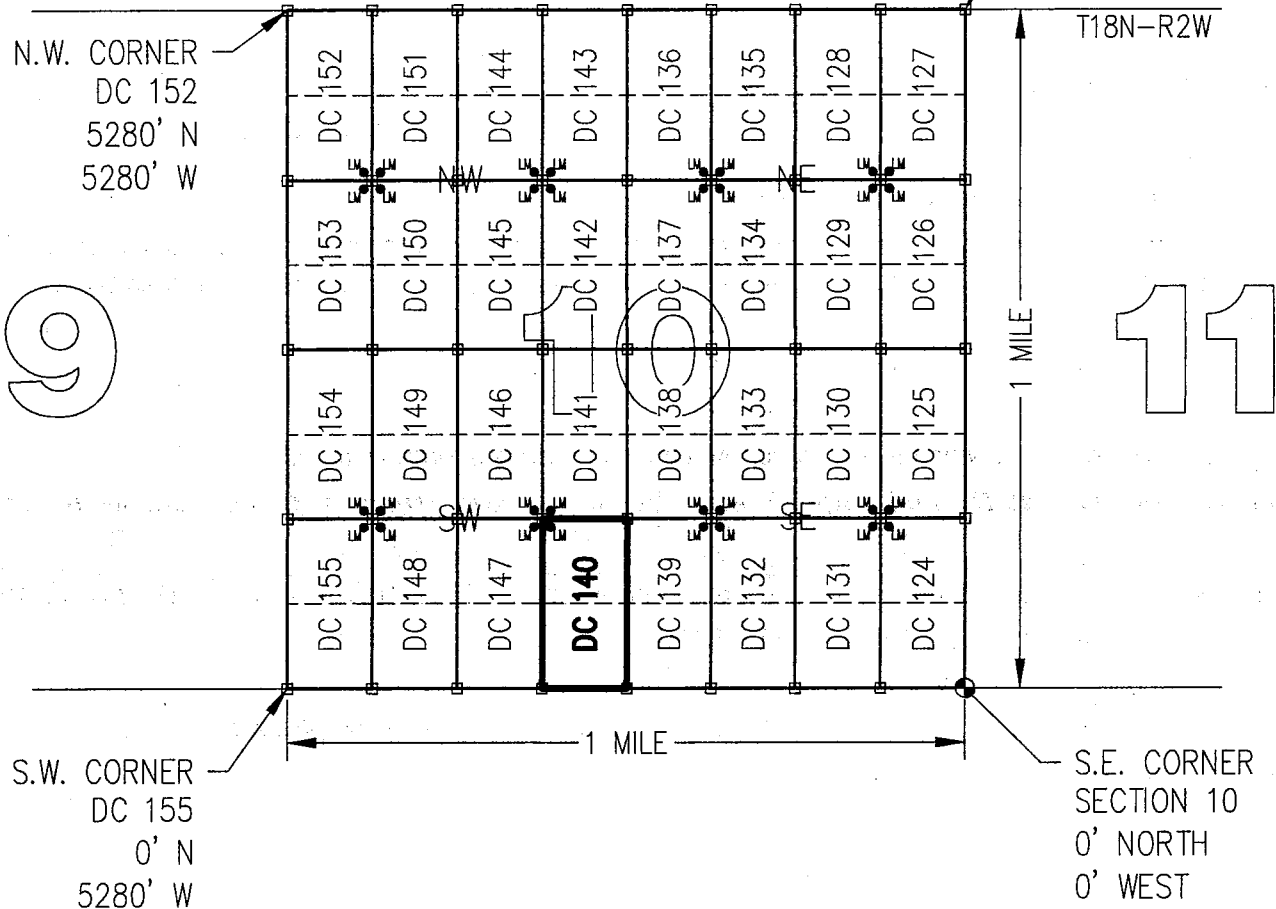


SCALE 1"=1500'



N.W. CORNER  
DC 152  
5280' N  
5280' W

N.E. CORNER  
DC 127  
5280' N  
0' W



CLAIM ACREAGE = 20+/- ACRES

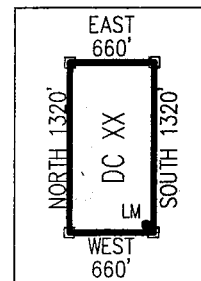
□ INDICATES CORNER OF PLACER CLAIM.  
SET 2"x2"x5' WOODEN POST (TYPICAL).

LM • INDICATES LOCATION MONUMENT. SET 2"x2"x5' WOODEN POST (INSIDE THE PLACER CLAIM) 4' by 4' FROM A CORNER POST WITH A PLASTIC BOTTLE ATTACHED CONTAINING THE LOCATION NOTICE (TYPICAL).

LOCATORS: DRAKE CEMENT, LLC  
5745 N Scottsdale Rd, Suite B-110,  
Scottsdale, AZ 85250

### TYPICAL CLAIM DETAIL

(NOT TO SCALE)



AMC 11371595

Return to:  
Mr. Marc A. Marra, Esq.  
Fennemore Craig, P.C.  
2394 E Camelback Rd, Suite 600  
Phoenix AZ 85016-3429



**LOCATION NOTICE FOR PLACER MINING CLAIM  
STATE OF ARIZONA, COUNTY OF YAVAPAI**

**NOTICE IS HEREBY GIVEN** that the **DC 141** Placer Mining claim has been located by:  
**DRAKE CEMENT, LLC**  
whose current mailing address is: 5745 N Scottsdale Rd,  
Suite B-110, Scottsdale, AZ 85250

BLM Date Stamp	2016 APR -7 A 11:26 PHOENIX, ARIZONA	RECEIVED BLM AZ STATE OFFICE
----------------------	---	---------------------------------

This Placer mining claim consists of approximately **20** acres.

The general course of this claim is **North to South** and it is situated in the Puntteney Mining District, Yavapai County, Arizona. This claim is **1320** feet in length and **660** feet in width. This claim is marked by five monuments, constructed of 2" x 2" wood posts extending 4' above the ground, one at each corner and one at the location monument for this claim.

The location monument on which this Location Notice is posted is situated within:

**Section 10, Township 18 North, Range 2 West**, Gila and Salt River Meridian, Yavapai County, Arizona.

The location monument is set inside the **Southwest** corner of this claim, approximately 4' **East** of the **West** line of the claim and 4' **North** of the **South** line of the claim.

This claim encompasses the following Quarter Section(s), Section(s), Township(s) and Range(s):

**NE ¼, NE ¼, SW ¼ &**

**SE ¼, NE ¼, SW ¼,**

**Section 10, T18N-R2W, G&SRM, Yavapai County, Arizona.**

Depicted on the attached claim map.

**THE SOUTHEAST CORNER OF THIS CLAIM IS 1320'± NORTH & 2640'± WEST OF THE SOUTHEAST CORNER OF SECTION 10, T18N-R2W.**

Located, dated and posted on the ground this 15<sup>th</sup> day of March, 2016.

Drake Cement, LLC (Owner)

By:   
Jody A. Stone, RLS (Agent)

PHOENIX, ARIZONA

2016 APR 26 P 1:30

RECEIVED  
BLM AZ STATE OFFICE

ANC 437596

# "DC 141"

## PLACER MINING CLAIM

NE1/4, NE1/4, SW1/4

&

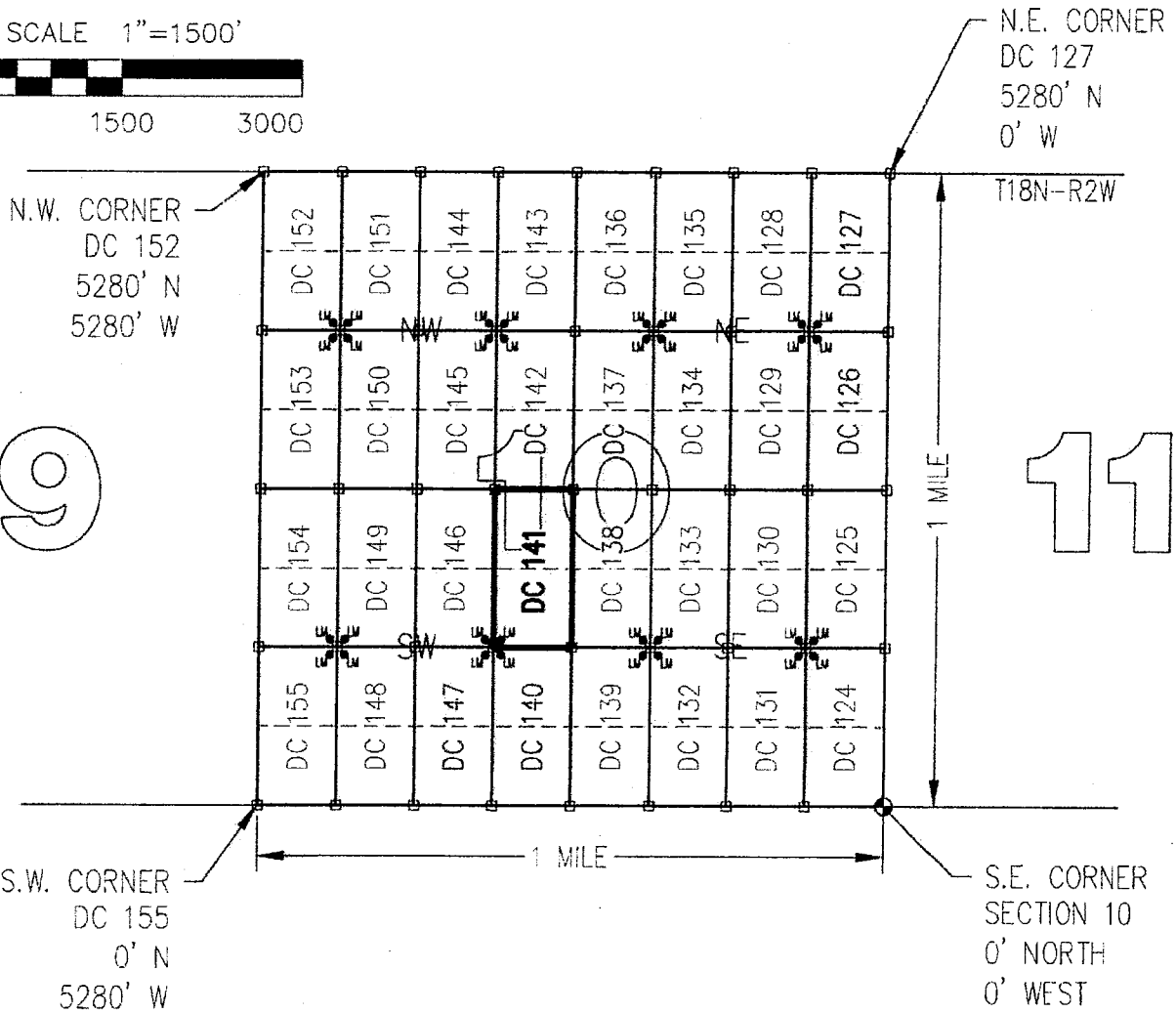
SE1/4, NE1/4, SW1/4 OF SECTION 10

T18N-R2W, G&SRM, YAVAPAI COUNTY, AZ

ALL CLAIMS ARE 1320' IN LENGTH & 660' IN WIDTH



SCALE 1"=1500'



9

11

MCH 27 5 96

CLAIM ACREAGE = 20+/- ACRES

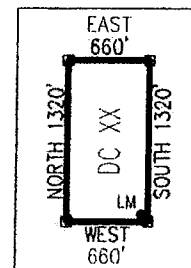
□ INDICATES CORNER OF PLACER CLAIM.  
SET 2"x2"x5' WOODEN POST (TYPICAL).

LM • INDICATES LOCATION MONUMENT. SET 2"x2"x5' WOODEN POST (INSIDE THE PLACER CLAIM) 4' by 4' FROM A CORNER POST WITH A PLASTIC BOTTLE ATTACHED CONTAINING THE LOCATION NOTICE (TYPICAL).

LOCATORS: DRAKE CEMENT, LLC  
5745 N Scottsdale Rd, Suite B-110,  
Scottsdale, AZ 85250

### TYPICAL CLAIM DETAIL


(NOT TO SCALE)



Return to:  
Mr. Marc A. Marra, Esq.  
Fennemore Craig, P.C.  
2394 E Camelback Rd, Suite 600  
Phoenix AZ 85016-3429

**LOCATION NOTICE FOR PLACER MINING CLAIM  
STATE OF ARIZONA, COUNTY OF YAVAPAI**

**NOTICE IS HEREBY GIVEN** that the **DC 141** Placer Mining claim has been located by:  
**DRAKE CEMENT, LLC**  
whose current mailing address is: 5745 N Scottsdale Rd,  
Suite B-110, Scottsdale, AZ 85250



This Placer mining claim consists of approximately **20** acres.

The general course of this claim is **North to South** and it is situated in the Puntenney Mining District, Yavapai County, Arizona. This claim is **1320** feet in length and **660** feet in width. This claim is marked by five monuments, constructed of 2" x 2" wood posts extending 4' above the ground, one at each corner and one at the location monument for this claim.

The location monument on which this Location Notice is posted is situated within:

**Section 10, Township 18 North, Range 2 West**, Gila and Salt River Meridian, Yavapai County, Arizona.

The location monument is set inside the **Southwest** corner of this claim, approximately 4' **East** of the **West** line of the claim and 4' **North** of the **South** line of the claim.

This claim encompasses the following Quarter Section(s), Section(s), Township(s) and Range(s):

**NE ¼, NE ¼, SW ¼ &**

**SE ¼, NE ¼, SW ¼,**

**Section 10, T18N-R2W, G&SRM, Yavapai County, Arizona.**

Depicted on the attached claim map.

**THE SOUTHEAST CORNER OF THIS CLAIM IS 1320'± NORTH & 2640'± WEST OF THE SOUTHEAST CORNER OF SECTION 10, T18N-R2W.**

Located, dated and posted on the ground this 15<sup>th</sup> day of March, 2016.

Drake Cement, LLC (Owner)

By:   
Jody A. Stone, RLS (Agent)

AMC437596

# "DC 141"

## PLACER MINING CLAIM

NE1/4, NE1/4, SW1/4

&

SE1/4, NE1/4, SW1/4 OF SECTION 10

T18N-R2W, G&SRM, YAVAPAI COUNTY, AZ

ALL CLAIMS ARE 1320' IN LENGTH & 660' IN WIDTH



SCALE 1"=1500'



0 1500 3000

N.W. CORNER  
DC 152  
5280' N  
5280' W

N.E. CORNER  
DC 127  
5280' N  
0' W

T18N-R2W

9

11

S.W. CORNER  
DC 155  
0' N  
5280' W

S.E. CORNER  
SECTION 10  
0' NORTH  
0' WEST

1 MILE

1 MILE

CLAIM ACREAGE = 20+/- ACRES

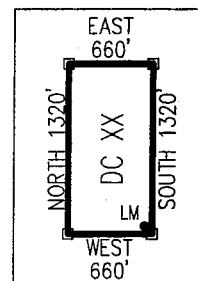
□ INDICATES CORNER OF PLACER CLAIM.  
SET 2"x2"x5' WOODEN POST (TYPICAL).

LM • INDICATES LOCATION MONUMENT. SET 2"x2"x5' WOODEN  
POST (INSIDE THE PLACER CLAIM) 4' by 4' FROM A  
CORNER POST WITH A PLASTIC BOTTLE ATTACHED  
CONTAINING THE LOCATION NOTICE (TYPICAL).

LOCATORS: DRAKE CEMENT, LLC  
5745 N Scottsdale Rd, Suite B-110,  
Scottsdale, AZ 85250

### TYPICAL CLAIM DETAIL

(NOT TO SCALE)




AMC 137596

Return to:  
Mr. Marc A. Marra, Esq.  
Fennemore Craig, P.C.  
2394 E Camelback Rd, Suite 600  
Phoenix AZ 85016-3429



**LOCATION NOTICE FOR PLACER MINING CLAIM  
STATE OF ARIZONA, COUNTY OF YAVAPAI**

**NOTICE IS HEREBY GIVEN** that the **DC 142** Placer Mining claim has been located by:  
**DRAKE CEMENT, LLC**  
whose current mailing address is: 5745 N Scottsdale Rd,  
Suite B-110, Scottsdale, AZ 85250



RECEIVED  
BLM AZ STATE OFFICE

This Placer mining claim consists of approximately **20** acres.

The general course of this claim is **North to South** and it is situated in the Puntenney Mining District, Yavapai County, Arizona. This claim is **1320** feet in length and **660** feet in width. This claim is marked by five monuments, constructed of 2" x 2" wood posts extending 4' above the ground, one at each corner and one at the location monument for this claim.

The location monument on which this Location Notice is posted is situated within:

**Section 10, Township 18 North, Range 2 West**, Gila and Salt River Meridian, Yavapai County, Arizona.

The location monument is set inside the **Northwest** corner of this claim, approximately 4' **East** of the **West** line of the claim and 4' **South** of the **North** line of the claim.

This claim encompasses the following Quarter Section(s), Section(s), Township(s) and Range(s):

**NE ¼, SE ¼, NW ¼ &  
SE ¼, SE ¼, NW ¼,  
Section 10, T18N-R2W, G&SRM, Yavapai County, Arizona.**

Depicted on the attached claim map.

**THE SOUTHEAST CORNER OF THIS CLAIM IS 2640'± NORTH & 2640'± WEST OF THE SOUTHEAST CORNER OF SECTION 10, T18N-R2W.**

Located, dated and posted on the ground this 15<sup>th</sup> day of March, 2016.

Drake Cement, LLC (Owner)

By:   
Jody A. Stone, RLS (Agent)

RECEIVED  
BLM AZ STATE OFFICE  
2016 APR 26 P 1:39  
PHOENIX, ARIZONA

AMC437597

# "DC 142"

## PLACER MINING CLAIM

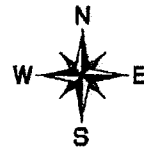
NE1/4, SE1/4, NW1/4

&

SE1/4, SE1/4, NW1/4 OF SECTION 10

T18N-R2W, G&SRM, YAVAPAI COUNTY, AZ

ALL CLAIMS ARE 1320' IN LENGTH & 660' IN WIDTH



SCALE 1"=1500'



0 1500 3000

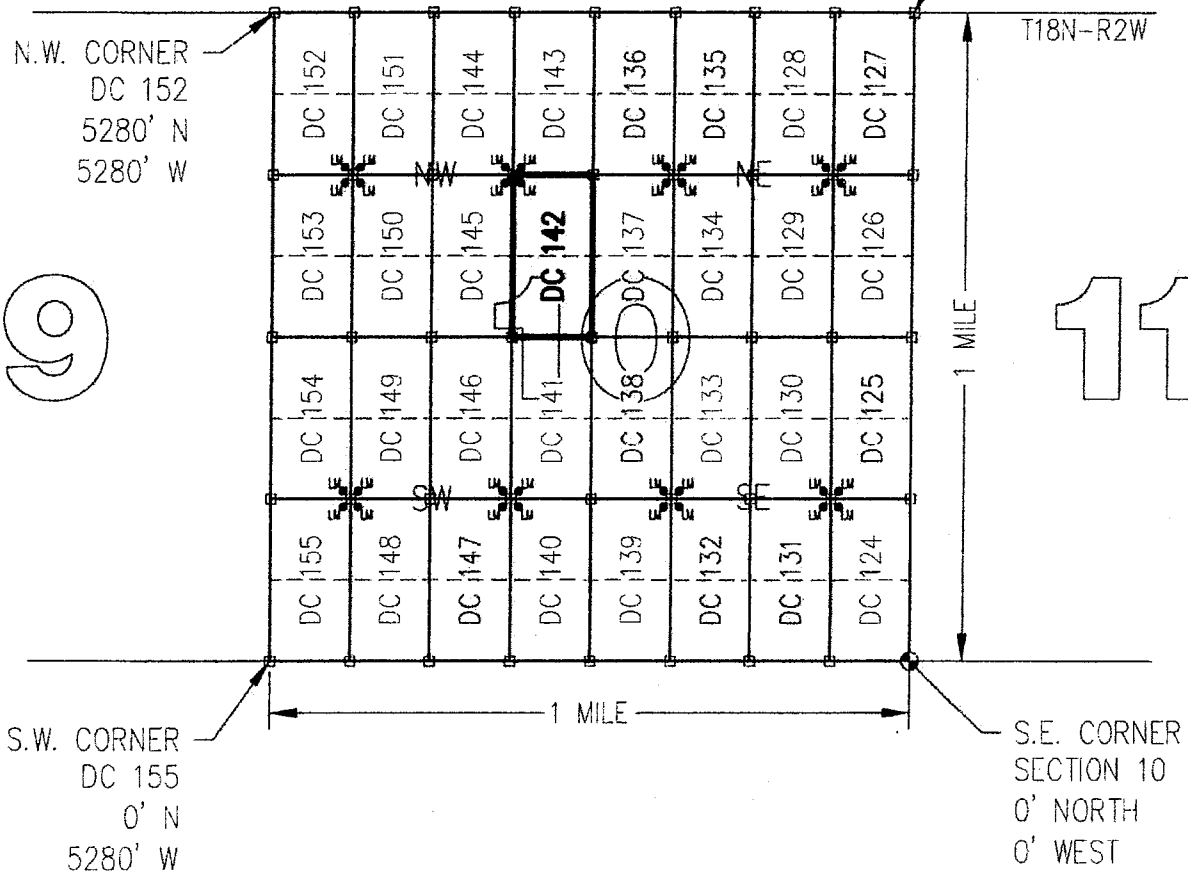
N.W. CORNER  
DC 152  
5280' N  
5280' W

N.E. CORNER  
DC 127  
5280' N  
0' W

T18N-R2W

9

11



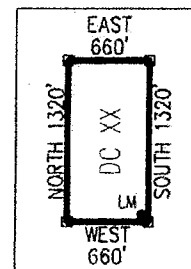
CLAIM ACREAGE = 20+/- ACRES

- INDICATES CORNER OF PLACER CLAIM. SET 2"x2"x5' WOODEN POST (TYPICAL).
- LM • INDICATES LOCATION MONUMENT. SET 2"x2"x5' WOODEN POST (INSIDE THE PLACER CLAIM) 4' by 4' FROM A CORNER POST WITH A PLASTIC BOTTLE ATTACHED CONTAINING THE LOCATION NOTICE (TYPICAL).

LOCATORS: DRAKE CEMENT, LLC  
5745 N Scottsdale Rd, Suite B-110,  
Scottsdale, AZ 85250

### TYPICAL CLAIM DETAIL

(NOT TO SCALE)



AHC437597



Return to:  
Mr. Marc A. Marra, Esq.  
Fennemore Craig, P.C.  
2394 E Camelback Rd, Suite 600  
Phoenix AZ 85016-3429

**LOCATION NOTICE FOR PLACER MINING CLAIM  
STATE OF ARIZONA, COUNTY OF YAVAPAI**

**NOTICE IS HEREBY GIVEN** that the **DC 142** Placer Mining claim has been located by:  
**DRAKE CEMENT, LLC**  
whose current mailing address is: 5745 N Scottsdale Rd,  
Suite B-110, Scottsdale, AZ 85250

RECEIVED  
BLM  
Date  
Stamp  
2016 APR - 7 A 11: 26  
PHOENIX, ARIZONA  
BLM AZ STATE OFFICE

This Placer mining claim consists of approximately **20** acres.  
The general course of this claim is **North to South** and it is situated in the Puntenney Mining District, Yavapai County, Arizona. This claim is **1320** feet in length and **660** feet in width. This claim is marked by five monuments, constructed of 2" x 2" wood posts extending 4' above the ground, one at each corner and one at the location monument for this claim.

The location monument on which this Location Notice is posted is situated within:  
**Section 10, Township 18 North, Range 2 West, Gila and Salt River Meridian, Yavapai County, Arizona.**

The location monument is set inside the **Northwest** corner of this claim, approximately 4' **East** of the **West** line of the claim and 4' **South** of the **North** line of the claim.

This claim encompasses the following Quarter Section(s), Section(s), Township(s) and Range(s):  
**NE ¼, SE ¼, NW ¼ &  
SE ¼, SE ¼, NW ¼,  
Section 10, T18N-R2W, G&SRM, Yavapai County, Arizona.**

Depicted on the attached claim map.

**THE SOUTHEAST CORNER OF THIS CLAIM IS 2640'± NORTH & 2640'± WEST OF THE SOUTHEAST CORNER OF SECTION 10, T18N-R2W.**

Located, dated and posted on the ground this 15<sup>th</sup> day of March, 2016.

Drake Cement, LLC (Owner)

By:   
Jody A. Stone, RLS (Agent)

AMC437597

# "DC 142"

## PLACER MINING CLAIM

NE1/4, SE1/4, NW1/4

&

SE1/4, SE1/4, NW1/4 OF SECTION 10

T18N-R2W, G&SRM, YAVAPAI COUNTY, AZ

ALL CLAIMS ARE 1320' IN LENGTH & 660' IN WIDTH



SCALE 1"=1500'



0 1500 3000

N.W. CORNER  
DC 152  
5280' N  
5280' W

N.E. CORNER  
DC 127  
5280' N  
0' W

9

11

S.W. CORNER  
DC 155  
0' N  
5280' W

S.E. CORNER  
SECTION 10  
0' NORTH  
0' WEST

CLAIM ACREAGE = 20+/- ACRES

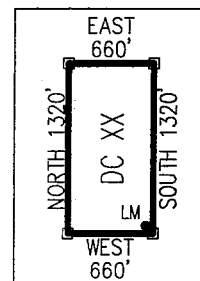
□ INDICATES CORNER OF PLACER CLAIM.  
SET 2"x2"x5' WOODEN POST (TYPICAL).

LM • INDICATES LOCATION MONUMENT. SET 2"x2"x5' WOODEN  
POST (INSIDE THE PLACER CLAIM) 4' by 4' FROM A  
CORNER POST WITH A PLASTIC BOTTLE ATTACHED  
CONTAINING THE LOCATION NOTICE (TYPICAL).

LOCATORS: DRAKE CEMENT, LLC  
5745 N Scottsdale Rd, Suite B-110,  
Scottsdale, AZ 85250

### TYPICAL CLAIM DETAIL

(NOT TO SCALE)



ANCL 37597

Return to:  
Mr. Marc A. Marra, Esq.  
Fennemore Craig, P.C.  
2394 E Camelback Rd, Suite 600  
Phoenix AZ 85016-3429



**LOCATION NOTICE FOR PLACER MINING CLAIM  
STATE OF ARIZONA, COUNTY OF YAVAPAI**

**NOTICE IS HEREBY GIVEN** that the **DC 143** Placer Mining claim has been located by:  
DRAKE CEMENT, LLC  
whose current mailing address is: 5745 N Scottsdale Rd,  
Suite B-110, Scottsdale, AZ 85250

BLM  
Date  
Stamp

2016 APR -7 A 11:26

PHOENIX, ARIZONA

RECEIVED  
BLM AZ STATE OFFICE

This Placer mining claim consists of approximately **20** acres.

The general course of this claim is **North to South** and it is situated in the Puntteney Mining District, Yavapai County, Arizona. This claim is **1320** feet in length and **660** feet in width. This claim is marked by five monuments, constructed of 2" x 2" wood posts extending 4' above the ground, one at each corner and one at the location monument for this claim.

The location monument on which this Location Notice is posted is situated within:

**Section 10, Township 18 North, Range 2 West**, Gila and Salt River Meridian, Yavapai County, Arizona.

The location monument is set inside the **Southwest** corner of this claim, approximately 4' **East** of the **West** line of the claim and 4' **North** of the **South** line of the claim.

This claim encompasses the following Quarter Section(s), Section(s), Township(s) and Range(s):

**NE ¼, NE ¼, NW ¼ &**

**SE ¼, NE ¼, NW ¼,**


**Section 10, T18N-R2W, G&SRM, Yavapai County, Arizona.**

Depicted on the attached claim map.

**THE SOUTHEAST CORNER OF THIS CLAIM IS 3960'± NORTH & 2640'± WEST OF THE SOUTHEAST CORNER OF SECTION 10, T18N-R2W.**

Located, dated and posted on the ground this 15<sup>th</sup> day of March, 2016.

Drake Cement, LLC (Owner)

By:   
Jody A. Stone, RLS (Agent)

PHOENIX, ARIZONA

2016 APR 26 P 1:39

RECEIVED  
BLM AZ STATE OFFICE

AMC437598

**"DC 143"**  
**PLACER MINING CLAIM**  
 NE1/4, NE1/4, NW1/4

SE1/4, NE1/4, NW1/4 OF SECTION 10

T18N-R2W, G&SRM, YAVAPAI COUNTY, AZ

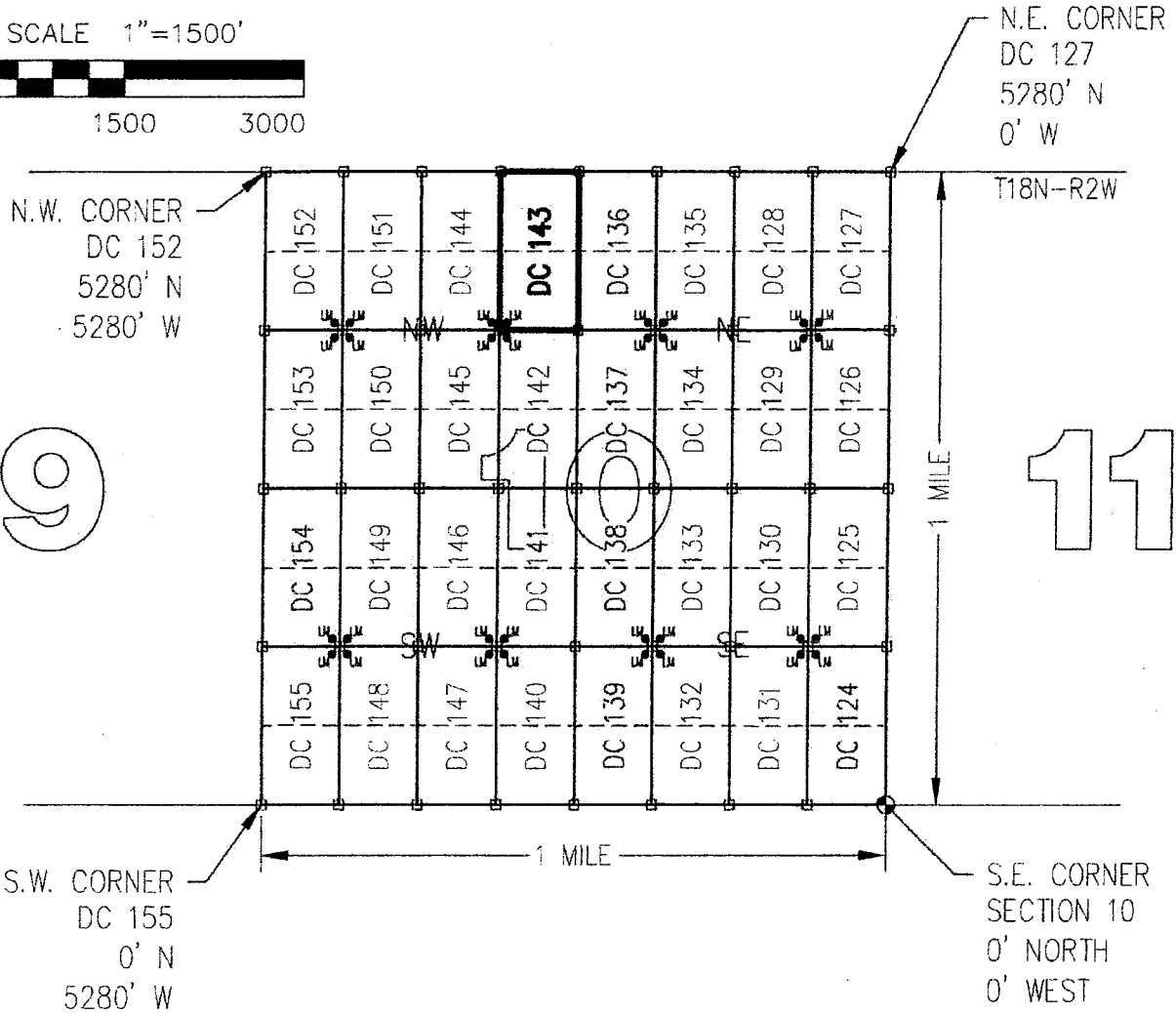
ALL CLAIMS ARE 1320' IN LENGTH & 660' IN WIDTH



SCALE 1"=1500'



0 1500 3000



N.W. CORNER  
 DC 152  
 5280' N  
 5280' W

N.E. CORNER  
 DC 127  
 5280' N  
 0' W

S.W. CORNER  
 DC 155  
 0' N  
 5280' W

S.E. CORNER  
 SECTION 10  
 0' NORTH  
 0' WEST

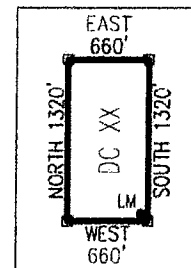
CLAIM ACREAGE = 20+/- ACRES

- INDICATES CORNER OF PLACER CLAIM. SET 2"x2"x5' WOODEN POST (TYPICAL).
- LM • INDICATES LOCATION MONUMENT. SET 2"x2"x5' WOODEN POST (INSIDE THE PLACER CLAIM) 4' by 4' FROM A CORNER POST WITH A PLASTIC BOTTLE ATTACHED CONTAINING THE LOCATION NOTICE (TYPICAL).

LOCATORS: DRAKE CEMENT, LLC  
 5745 N Scottsdale Rd, Suite B-110,  
 Scottsdale, AZ 85250

**TYPICAL CLAIM DETAIL**

(NOT TO SCALE)




ANCL 37598

Return to:  
Mr. Marc A. Marra, Esq.  
Fennemore Craig, P.C.  
2394 E Camelback Rd, Suite 600  
Phoenix AZ 85016-3429

**LOCATION NOTICE FOR PLACER MINING CLAIM  
STATE OF ARIZONA, COUNTY OF YAVAPAI**

**NOTICE IS HEREBY GIVEN** that the **DC 143** Placer Mining claim has been located by:  
**DRAKE CEMENT, LLC**  
whose current mailing address is: 5745 N Scottsdale Rd,  
Suite B-110, Scottsdale, AZ 85250



RECEIVED  
PLM AZ STATE OFFICE

This Placer mining claim consists of approximately **20** acres.  
The general course of this claim is **North to South** and it is situated in the Puntenney Mining District, Yavapai County, Arizona. This claim is **1320** feet in length and **660** feet in width. This claim is marked by five monuments, constructed of 2" x 2" wood posts extending 4' above the ground, one at each corner and one at the location monument for this claim.

The location monument on which this Location Notice is posted is situated within:  
**Section 10, Township 18 North, Range 2 West**, Gila and Salt River Meridian, Yavapai County, Arizona.

The location monument is set inside the **Southwest** corner of this claim, approximately 4' **East** of the **West** line of the claim and 4' **North** of the **South** line of the claim.

This claim encompasses the following Quarter Section(s), Section(s), Township(s) and Range(s):  
**NE ¼, NE ¼, NW ¼ &  
SE ¼, NE ¼, NW ¼,  
Section 10, T18N-R2W, G&SRM, Yavapai County, Arizona.**

Depicted on the attached claim map.

**THE SOUTHEAST CORNER OF THIS CLAIM IS 3960'± NORTH & 2640'± WEST OF THE SOUTHEAST CORNER OF SECTION 10, T18N-R2W.**

Located, dated and posted on the ground this 15<sup>th</sup> day of March, 2016.

Drake Cement, LLC (Owner)

By:   
Jody A. Stone, RLS (Agent)

AMC437598

# "DC 143"

## PLACER MINING CLAIM

NE1/4, NE1/4, NW1/4

&

SE1/4, NE1/4, NW1/4 OF SECTION 10

T18N-R2W, G&SRM, YAVAPAI COUNTY, AZ

ALL CLAIMS ARE 1320' IN LENGTH & 660' IN WIDTH



SCALE 1"=1500'



0 1500 3000

N.W. CORNER  
DC 152  
5280' N  
5280' W

N.E. CORNER  
DC 127  
5280' N  
0' W

T18N-R2W

9

11

S.W. CORNER  
DC 155  
0' N  
5280' W

S.E. CORNER  
SECTION 10  
0' NORTH  
0' WEST

1 MILE

1 MILE

CLAIM ACREAGE = 20+/- ACRES

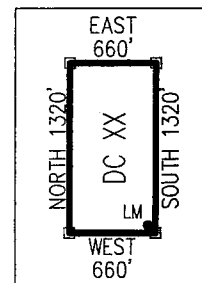
□ INDICATES CORNER OF PLACER CLAIM.  
SET 2"x2"x5' WOODEN POST (TYPICAL).

LM • INDICATES LOCATION MONUMENT. SET 2"x2"x5' WOODEN  
POST (INSIDE THE PLACER CLAIM) 4' by 4' FROM A  
CORNER POST WITH A PLASTIC BOTTLE ATTACHED  
CONTAINING THE LOCATION NOTICE (TYPICAL).

LOCATORS: DRAKE CEMENT, LLC  
5745 N Scottsdale Rd, Suite B-110,  
Scottsdale, AZ 85250

### TYPICAL CLAIM DETAIL

(NOT TO SCALE)




AMC 437598

Return to:  
Mr. Marc A. Marra, Esq.  
Fennemore Craig, P.C.  
2394 E Camelback Rd, Suite 600  
Phoenix AZ 85016-3429



**LOCATION NOTICE FOR PLACER MINING CLAIM  
STATE OF ARIZONA, COUNTY OF YAVAPAI**

**NOTICE IS HEREBY GIVEN** that the **DC 144** Placer Mining claim has been located by:  
**DRAKE CEMENT, LLC**  
whose current mailing address is: 5745 N Scottsdale Rd,  
Suite B-110, Scottsdale, AZ 85250



This Placer mining claim consists of approximately **20** acres.

The general course of this claim is **North to South** and it is situated in the Puntteney Mining District, Yavapai County, Arizona. This claim is **1320** feet in length and **660** feet in width. This claim is marked by five monuments, constructed of 2" x 2" wood posts extending 4' above the ground, one at each corner and one at the location monument for this claim.

The location monument on which this Location Notice is posted is situated within:

**Section 10, Township 18 North, Range 2 West**, Gila and Salt River Meridian, Yavapai County, Arizona.

The location monument is set inside the **Southeast** corner of this claim, approximately 4' **West** of the **East** line of the claim and 4' **North** of the **South** line of the claim.

This claim encompasses the following Quarter Section(s), Section(s), Township(s) and Range(s):

**NW 1/4, NE 1/4, NW 1/4 &**

**SW 1/4, NE 1/4, NW 1/4,**


**Section 10, T18N-R2W, G&SRM, Yavapai County, Arizona.**

Depicted on the attached claim map.

**THE SOUTHEAST CORNER OF THIS CLAIM IS 3960'± NORTH & 3300'± WEST OF THE SOUTHEAST CORNER OF SECTION 10, T18N-R2W.**

Located, dated and posted on the ground this 15<sup>th</sup> day of March, 2016.

Drake Cement, LLC (Owner)

By:   
Jody A. Stone, RLS (Agent)

PHOENIX, ARIZONA

2016 APR 26 P 1:3

RECEIVED  
BLM AZ STATE OFFICE

ANCH37599

# "DC 144"

## PLACER MINING CLAIM

NW1/4, NE1/4, NW1/4

&

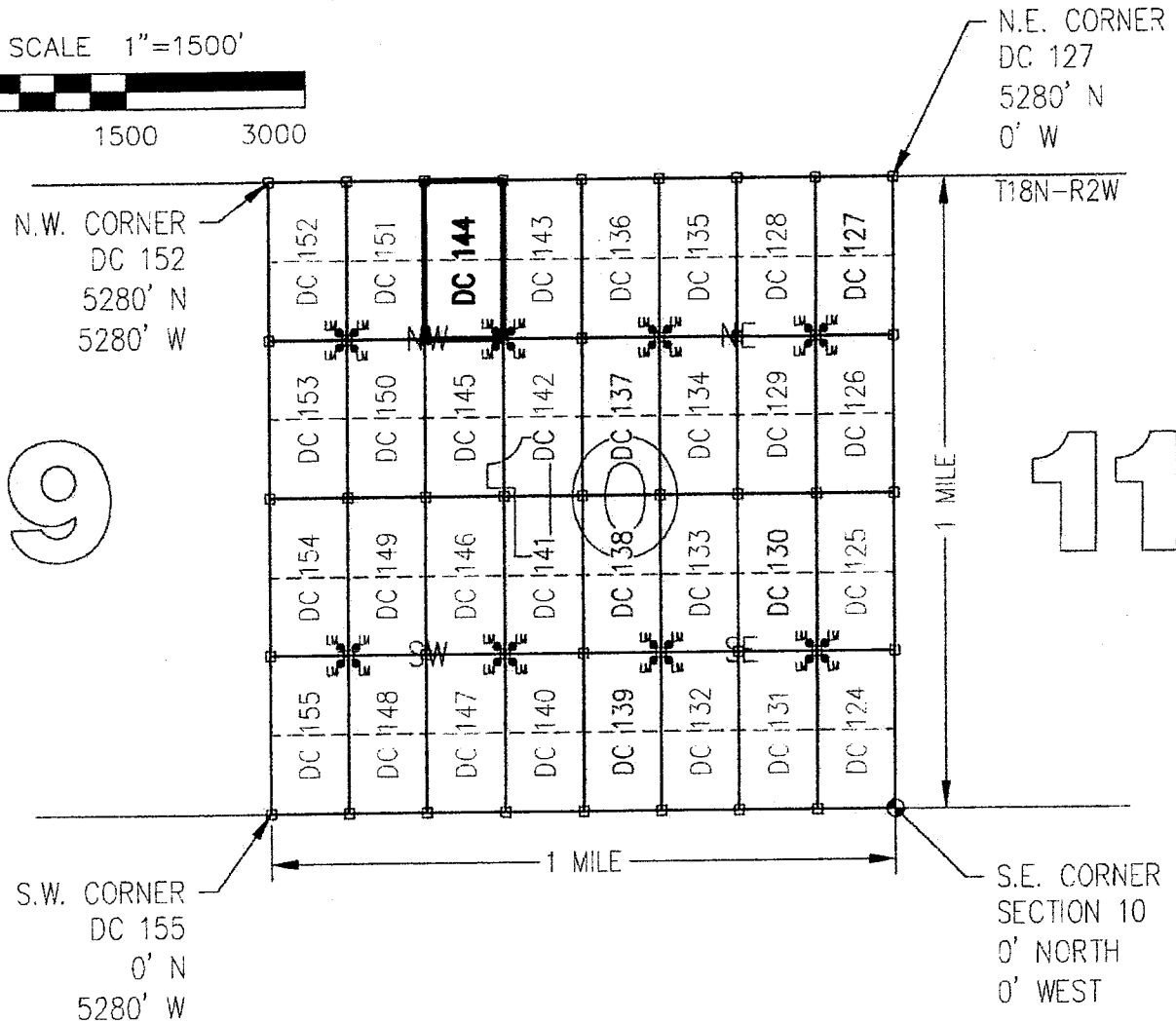
SW1/4, NE1/4, NW1/4 OF SECTION 10

T18N-R2W, G&SRM, YAVAPAI COUNTY, AZ

ALL CLAIMS ARE 1320' IN LENGTH & 660' IN WIDTH



SCALE 1"=1500'



CLAIM ACREAGE = 20+/- ACRES

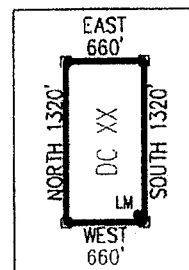
□ INDICATES CORNER OF PLACER CLAIM.  
SET 2"x2"x5' WOODEN POST (TYPICAL).

LM • INDICATES LOCATION MONUMENT. SET 2"x2"x5' WOODEN  
POST (INSIDE THE PLACER CLAIM) 4' by 4' FROM A  
CORNER POST WITH A PLASTIC BOTTLE ATTACHED  
CONTAINING THE LOCATION NOTICE (TYPICAL).

LOCATORS: DRAKE CEMENT, LLC  
5745 N Scottsdale Rd, Suite B-110,  
Scottsdale, AZ 85250

### TYPICAL CLAIM DETAIL

(NOT TO SCALE)



ANCL137500



Return to:  
Mr. Marc A. Marra, Esq.  
Fennemore Craig, P.C.  
2394 E Camelback Rd, Suite 600  
Phoenix AZ 85016-3429

**LOCATION NOTICE FOR PLACER MINING CLAIM  
STATE OF ARIZONA, COUNTY OF YAVAPAI**

**NOTICE IS HEREBY GIVEN** that the **DC 144** Placer Mining claim has been located by:  
**DRAKE CEMENT, LLC**  
whose current mailing address is: 5745 N Scottsdale Rd,  
Suite B-110, Scottsdale, AZ 85250

BLM  
Date  
Stamp

2016 APR - 7 A 11: 26  
PHOENIX, ARIZONA

RECEIVED

This Placer mining claim consists of approximately **20** acres.

The general course of this claim is **North to South** and it is situated in the Puntenney Mining District, Yavapai County, Arizona. This claim is **1320** feet in length and **660** feet in width. This claim is marked by five monuments, constructed of 2" x 2" wood posts extending 4' above the ground, one at each corner and one at the location monument for this claim.

The location monument on which this Location Notice is posted is situated within:

**Section 10, Township 18 North, Range 2 West, Gila and Salt River Meridian, Yavapai County, Arizona.**

The location monument is set inside the **Southeast** corner of this claim, approximately 4' **West** of the **East** line of the claim and 4' **North** of the **South** line of the claim.

This claim encompasses the following Quarter Section(s), Section(s), Township(s) and Range(s):

**NW ¼, NE ¼, NW ¼ &**

**SW ¼, NE ¼, NW ¼,**

**Section 10, T18N-R2W, G&SRM, Yavapai County, Arizona.**

Depicted on the attached claim map.

**THE SOUTHEAST CORNER OF THIS CLAIM IS 3960'± NORTH & 3300'± WEST OF THE SOUTHEAST CORNER OF SECTION 10, T18N-R2W.**

Located, dated and posted on the ground this 15<sup>th</sup> day of March, 2016.

Drake Cement, LLC (Owner)

By:

  
Jody A. Stone, RLS (Agent)

AMC 437599

# "DC 144"

## PLACER MINING CLAIM

NW1/4, NE1/4, NW1/4

&

SW1/4, NE1/4, NW1/4 OF SECTION 10

T18N-R2W, G&SRM, YAVAPAI COUNTY, AZ

ALL CLAIMS ARE 1320' IN LENGTH & 660' IN WIDTH



SCALE 1"=1500'



0 1500 3000

N.W. CORNER  
DC 152  
5280' N  
5280' W

N.E. CORNER  
DC 127  
5280' N  
0' W

T18N-R2W

9

11

S.W. CORNER  
DC 155  
0' N  
5280' W

S.E. CORNER  
SECTION 10  
0' NORTH  
0' WEST

1 MILE

1 MILE

CLAIM ACREAGE = 20+/- ACRES

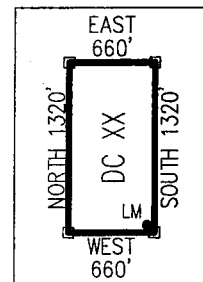
□ INDICATES CORNER OF PLACER CLAIM.  
SET 2"x2"x5' WOODEN POST (TYPICAL).

LM • INDICATES LOCATION MONUMENT. SET 2"x2"x5' WOODEN  
POST (INSIDE THE PLACER CLAIM) 4' by 4' FROM A  
CORNER POST WITH A PLASTIC BOTTLE ATTACHED  
CONTAINING THE LOCATION NOTICE (TYPICAL).

LOCATORS: DRAKE CEMENT, LLC  
5745 N Scottsdale Rd, Suite B-110,  
Scottsdale, AZ 85250

### TYPICAL CLAIM DETAIL

(NOT TO SCALE)



AMC 1137599

Return to:  
Mr. Marc A. Marra, Esq.  
Fennemore Craig, P.C.  
2394 E Camelback Rd, Suite 600  
Phoenix AZ 85016-3429



**LOCATION NOTICE FOR PLACER MINING CLAIM  
STATE OF ARIZONA, COUNTY OF YAVAPAI**

**NOTICE IS HEREBY GIVEN** that the **DC 145** Placer Mining claim has been located by:  
**DRAKE CEMENT, LLC**  
whose current mailing address is: 5745 N Scottsdale Rd,  
Suite B-110, Scottsdale, AZ 85250

BLM	
Date	2016 APR - 7 A 11:20
Stamp	PHOENIX, ARIZONA

RECEIVED  
BLM AZ STATE OFFICE

This Placer mining claim consists of approximately **20** acres.

The general course of this claim is **North to South** and it is situated in the Puntteney Mining District, Yavapai County, Arizona. This claim is **1320** feet in length and **660** feet in width. This claim is marked by five monuments, constructed of 2" x 2" wood posts extending 4' above the ground, one at each corner and one at the location monument for this claim.

The location monument on which this Location Notice is posted is situated within:

**Section 10, Township 18 North, Range 2 West**, Gila and Salt River Meridian, Yavapai County, Arizona.

The location monument is set inside the **Northeast** corner of this claim, approximately 4' **West** of the **East** line of the claim and 4' **South** of the **North** line of the claim.

This claim encompasses the following Quarter Section(s), Section(s), Township(s) and Range(s):

**NW ¼, SE ¼, NW ¼ &**

**SW ¼, SE ¼, NW ¼,**

**Section 10, T18N-R2W, G&SRM, Yavapai County, Arizona.**

Depicted on the attached claim map.

**THE SOUTHEAST CORNER OF THIS CLAIM IS 2640'± NORTH & 3300'± WEST OF THE SOUTHEAST CORNER OF SECTION 10, T18N-R2W.**

Located, dated and posted on the ground this 15<sup>th</sup> day of March, 2016.

Drake Cement, LLC (Owner)

By:   
Judy A. Stone, RLS (Agent)

PHOENIX, ARIZONA

2016 APR 26 P 1:3

RECEIVED  
BLM AZ STATE OFFICE

ANCI437600

# "DC 145"

## PLACER MINING CLAIM

NW1/4, SE1/4, NW1/4

&

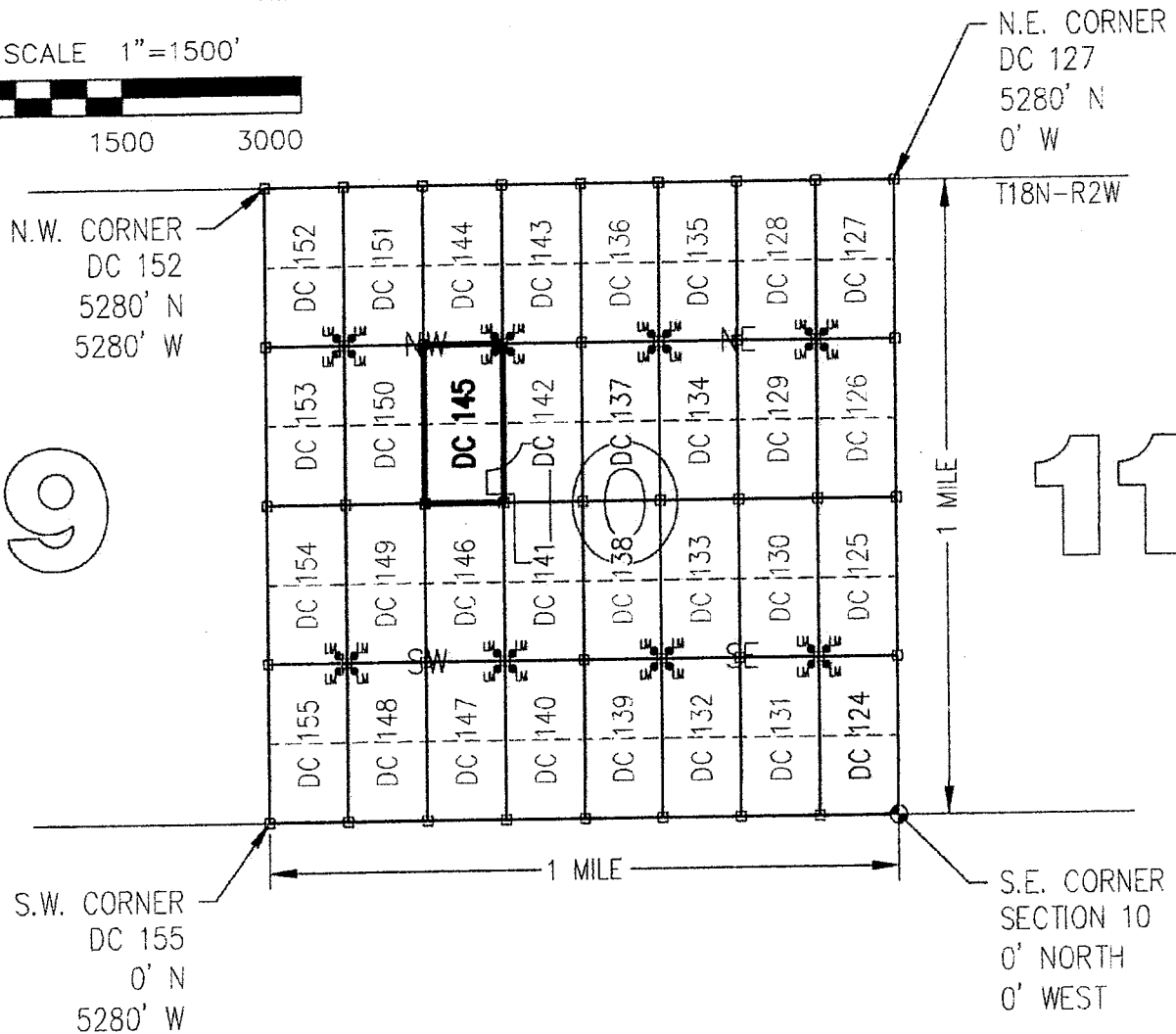

SW1/4, SE1/4, NW1/4 OF SECTION 10

T18N-R2W, G&SRM, YAVAPAI COUNTY, AZ

ALL CLAIMS ARE 1320' IN LENGTH & 660' IN WIDTH



SCALE 1"=1500'



CLAIM ACREAGE = 20+/- ACRES

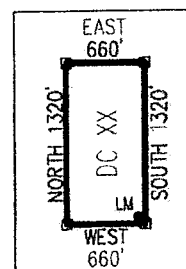
□ INDICATES CORNER OF PLACER CLAIM.  
SET 2"x2"x5' WOODEN POST (TYPICAL).

LM • INDICATES LOCATION MONUMENT. SET 2"x2"x5' WOODEN  
POST (INSIDE THE PLACER CLAIM) 4' by 4' FROM A  
CORNER POST WITH A PLASTIC BOTTLE ATTACHED  
CONTAINING THE LOCATION NOTICE (TYPICAL).

LOCATORS: DRAKE CEMENT, LLC  
5745 N Scottsdale Rd, Suite B-110,  
Scottsdale, AZ 85250

### TYPICAL CLAIM DETAIL


(NOT TO SCALE)



Return to:  
Mr. Marc A. Marra, Esq.  
Fennemore Craig, P.C.  
2394 E Camelback Rd, Suite 600  
Phoenix AZ 85016-3429

**LOCATION NOTICE FOR PLACER MINING CLAIM  
STATE OF ARIZONA, COUNTY OF YAVAPAI**

**NOTICE IS HEREBY GIVEN** that the **DC 145** Placer Mining claim has been located by:  
**DRAKE CEMENT, LLC**  
whose current mailing address is: 5745 N Scottsdale Rd,  
Suite B-110, Scottsdale, AZ 85250



This Placer mining claim consists of approximately **20** acres.

The general course of this claim is **North to South** and it is situated in the Puntteney Mining District, Yavapai County, Arizona. This claim is **1320** feet in length and **660** feet in width. This claim is marked by five monuments, constructed of 2" x 2" wood posts extending 4' above the ground, one at each corner and one at the location monument for this claim.

The location monument on which this Location Notice is posted is situated within:  
**Section 10, Township 18 North, Range 2 West**, Gila and Salt River Meridian, Yavapai County, Arizona.

The location monument is set inside the **Northeast** corner of this claim, approximately 4' **West** of the **East** line of the claim and 4' **South** of the **North** line of the claim.

This claim encompasses the following Quarter Section(s), Section(s), Township(s) and Range(s):  
**NW ¼, SE ¼, NW ¼ &  
SW ¼, SE ¼, NW ¼,  
Section 10, T18N-R2W, G&SRM, Yavapai County, Arizona.**

Depicted on the attached claim map.

**THE SOUTHEAST CORNER OF THIS CLAIM IS 2640'± NORTH & 3300'± WEST OF THE SOUTHEAST CORNER OF SECTION 10, T18N-R2W.**

Located, dated and posted on the ground this 15<sup>th</sup> day of March, 2016.

Drake Cement, LLC (Owner)

By:   
Jody A. Stone, RLS (Agent)

AMC1137600

# "DC 145"

## PLACER MINING CLAIM

NW1/4, SE1/4, NW1/4

&

SW1/4, SE1/4, NW1/4 OF SECTION 10

T18N-R2W, G&SRM, YAVAPAI COUNTY, AZ

ALL CLAIMS ARE 1320' IN LENGTH & 660' IN WIDTH



SCALE 1"=1500'



0 1500 3000

N.W. CORNER  
DC 152  
5280' N  
5280' W

N.E. CORNER  
DC 127  
5280' N  
0' W

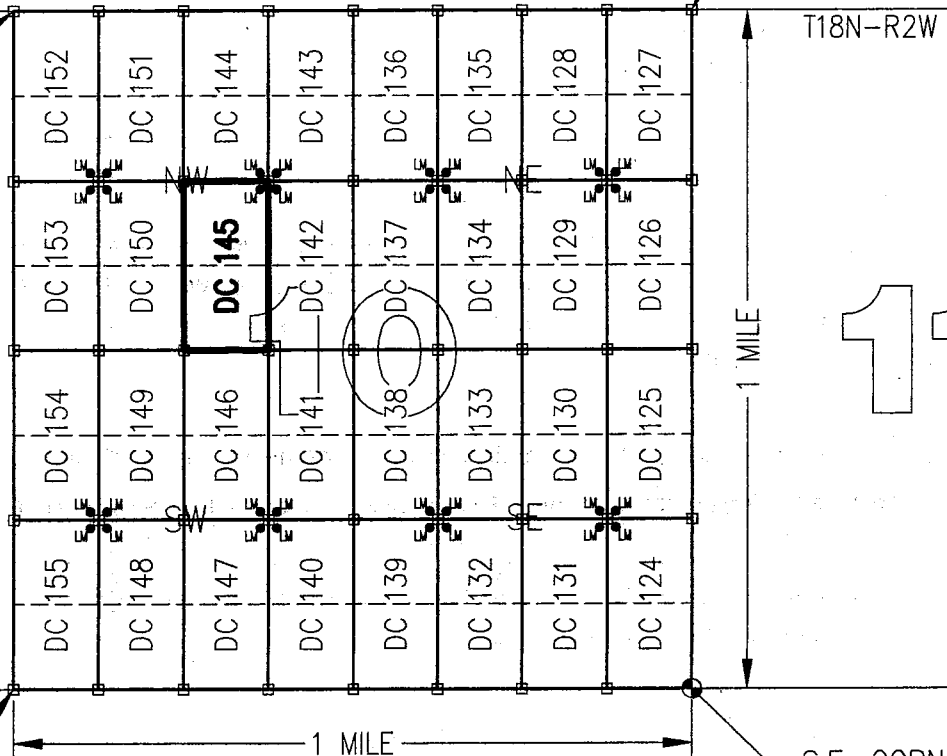
T18N-R2W

9

11

S.W. CORNER  
DC 155  
0' N  
5280' W

S.E. CORNER  
SECTION 10  
0' NORTH  
0' WEST



CLAIM ACREAGE = 20+/- ACRES

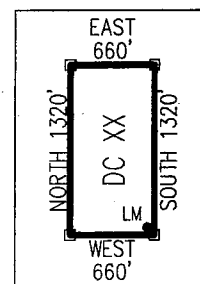
□ INDICATES CORNER OF PLACER CLAIM.  
SET 2"x2"x5' WOODEN POST (TYPICAL).

LM • INDICATES LOCATION MONUMENT. SET 2"x2"x5' WOODEN  
POST (INSIDE THE PLACER CLAIM) 4' by 4' FROM A  
CORNER POST WITH A PLASTIC BOTTLE ATTACHED  
CONTAINING THE LOCATION NOTICE (TYPICAL).

LOCATORS: DRAKE CEMENT, LLC  
5745 N Scottsdale Rd, Suite B-110,  
Scottsdale, AZ 85250

### TYPICAL CLAIM DETAIL

(NOT TO SCALE)




AMC 437600

Return to:  
Mr. Marc A. Marra, Esq.  
Fennemore Craig, P.C.  
2394 E Camelback Rd, Suite 600  
Phoenix AZ 85016-3429



**LOCATION NOTICE FOR PLACER MINING CLAIM  
STATE OF ARIZONA, COUNTY OF YAVAPAI**

**NOTICE IS HEREBY GIVEN** that the **DC 146** Placer Mining claim has been located by:  
**DRAKE CEMENT, LLC**  
whose current mailing address is: 5745 N Scottsdale Rd,  
Suite B-110, Scottsdale, AZ 85250



This Placer mining claim consists of approximately **20** acres.

The general course of this claim is **North to South** and it is situated in the Puntenney Mining District, Yavapai County, Arizona. This claim is **1320** feet in length and **660** feet in width. This claim is marked by five monuments, constructed of 2" x 2" wood posts extending 4' above the ground, one at each corner and one at the location monument for this claim.

The location monument on which this Location Notice is posted is situated within:

**Section 10, Township 18 North, Range 2 West**, Gila and Salt River Meridian, Yavapai County, Arizona.

The location monument is set inside the **Southeast** corner of this claim, approximately 4' **West** of the **East** line of the claim and 4' **North** of the **South** line of the claim.

This claim encompasses the following Quarter Section(s), Section(s), Township(s) and Range(s):


**NW ¼, NE ¼, SW ¼ &  
SW ¼, NE ¼, SW ¼,  
Section 10, T18N-R2W, G&SRM, Yavapai County, Arizona.**

Depicted on the attached claim map.

**THE SOUTHEAST CORNER OF THIS CLAIM IS 1320'± NORTH & 3300'± WEST OF THE SOUTHEAST CORNER OF SECTION 10, T18N-R2W.**

Located, dated and posted on the ground this 15<sup>th</sup> day of March, 2016.

Drake Cement, LLC (Owner)

By:   
Jody A. Stone, RLS (Agent)

RECEIVED  
BLM AZ STATE OFFICE  
2016 APR 26 P 2:03  
YAVAPAI COUNTY, ARIZONA

AMC437601

# "DC 146"

## PLACER MINING CLAIM

NW1/4, NE1/4, SW1/4

&

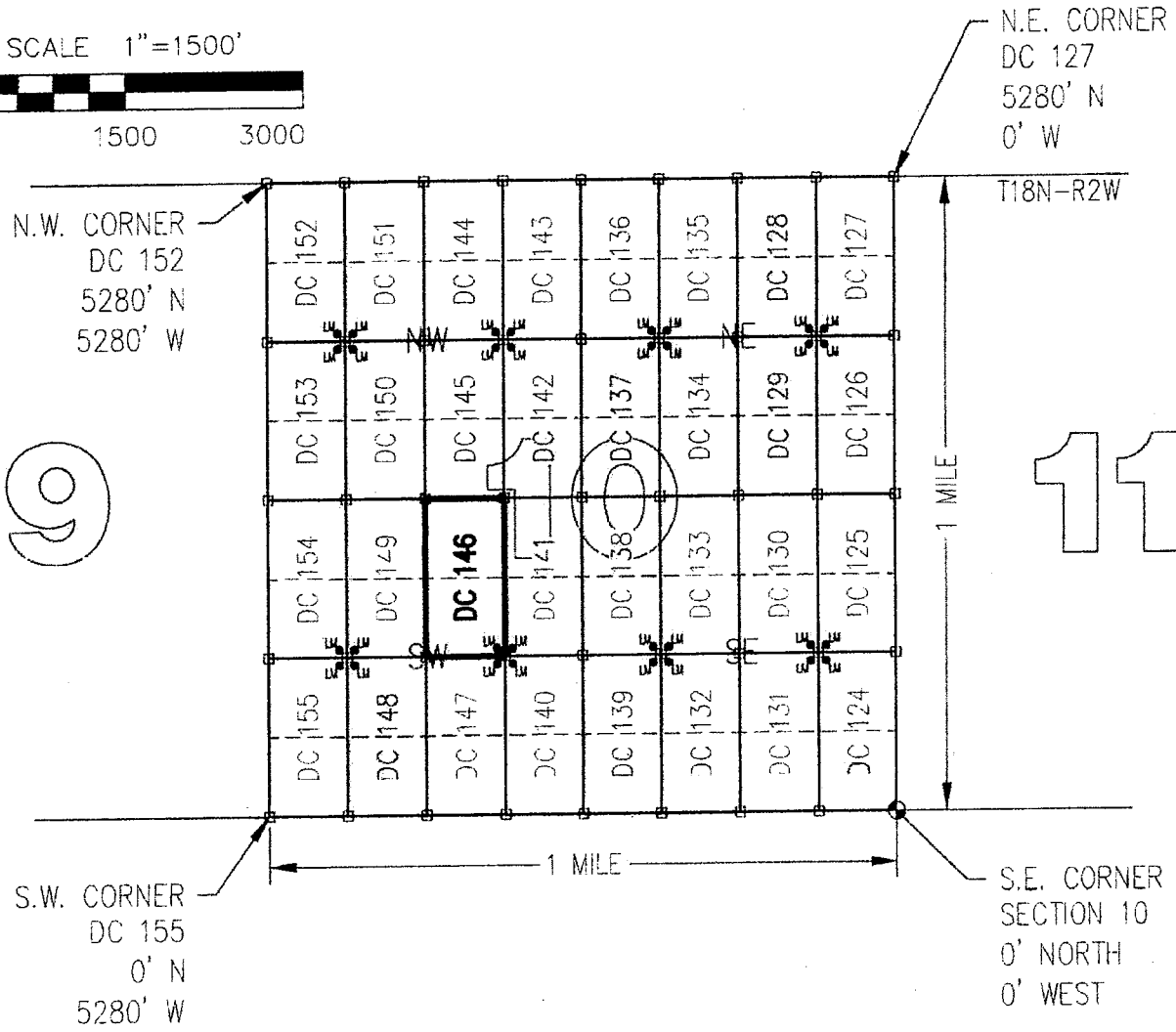

SW1/4, NE1/4, SW1/4 OF SECTION 10

T18N-R2W, G&SRM, YAVAPAI COUNTY, AZ

ALL CLAIMS ARE 1320' IN LENGTH & 660' IN WIDTH



SCALE 1"=1500'



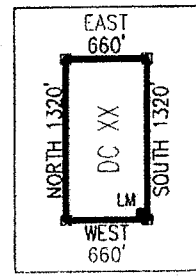
CLAIM ACREAGE = 20+/- ACRES

- INDICATES CORNER OF PLACER CLAIM. SET 2"x2"x5' WOODEN POST (TYPICAL).
- LM • INDICATES LOCATION MONUMENT. SET 2"x2"x5' WOODEN POST (INSIDE THE PLACER CLAIM) 4' by 4' FROM A CORNER POST WITH A PLASTIC BOTTLE ATTACHED CONTAINING THE LOCATION NOTICE (TYPICAL).

LOCATORS: DRAKE CEMENT, LLC  
5745 N Scottsdale Rd, Suite B-110,  
Scottsdale, AZ 85250

### TYPICAL CLAIM DETAIL

(NOT TO SCALE)




ANCH 371601



Return to:  
Mr. Marc A. Marra, Esq.  
Fennemore Craig, P.C.  
2394 E Camelback Rd, Suite 600  
Phoenix AZ 85016-3429

**LOCATION NOTICE FOR PLACER MINING CLAIM  
STATE OF ARIZONA, COUNTY OF YAVAPAI**

**NOTICE IS HEREBY GIVEN** that the **DC 146** Placer Mining claim has been located by:  
**DRAKE CEMENT, LLC**  
whose current mailing address is: 5745 N Scottsdale Rd,  
Suite B-110, Scottsdale, AZ 85250



This Placer mining claim consists of approximately **20** acres.

The general course of this claim is **North to South** and it is situated in the Puntenney Mining District, Yavapai County, Arizona. This claim is **1320** feet in length and **660** feet in width. This claim is marked by five monuments, constructed of 2" x 2" wood posts extending 4' above the ground, one at each corner and one at the location monument for this claim.

The location monument on which this Location Notice is posted is situated within:  
**Section 10, Township 18 North, Range 2 West**, Gila and Salt River Meridian, Yavapai County, Arizona.


The location monument is set inside the **Southeast** corner of this claim, approximately 4' **West** of the **East** line of the claim and 4' **North** of the **South** line of the claim.

This claim encompasses the following Quarter Section(s), Section(s), Township(s) and Range(s):  
**NW ¼, NE ¼, SW ¼ &  
SW ¼, NE ¼, SW ¼,  
Section 10, T18N-R2W, G&SRM, Yavapai County, Arizona.**

Depicted on the attached claim map.

**THE SOUTHEAST CORNER OF THIS CLAIM IS 1320'± NORTH & 3300'± WEST OF THE SOUTHEAST CORNER OF SECTION 10, T18N-R2W.**

Located, dated and posted on the ground this 15<sup>th</sup> day of March, 2016.

Drake Cement, LLC (Owner) By:   
Jody A. Stone, RLS (Agent)

AMC437601

# "DC 146"

## PLACER MINING CLAIM

NW1/4, NE1/4, SW1/4

&

SW1/4, NE1/4, SW1/4 OF SECTION 10

T18N-R2W, G&SRM, YAVAPAI COUNTY, AZ

ALL CLAIMS ARE 1320' IN LENGTH & 660' IN WIDTH



SCALE 1"=1500'



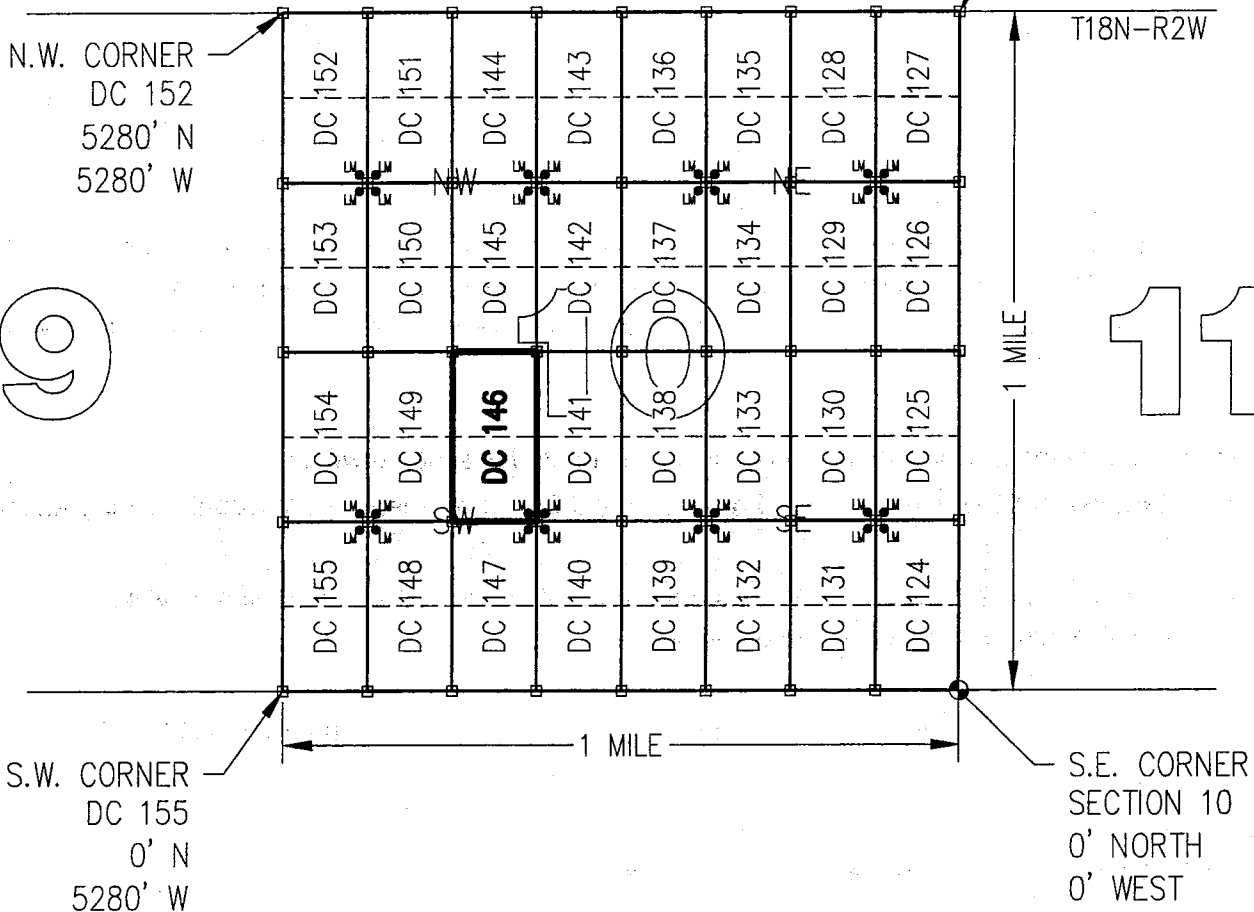
0 1500 3000

N.W. CORNER  
DC 152  
5280' N  
5280' W

N.E. CORNER  
DC 127  
5280' N  
0' W

9

11



CLAIM ACREAGE = 20+/- ACRES

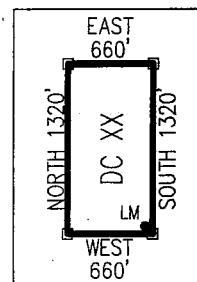
□ INDICATES CORNER OF PLACER CLAIM.  
SET 2"x2"x5' WOODEN POST (TYPICAL).

LM • INDICATES LOCATION MONUMENT. SET 2"x2"x5' WOODEN  
POST (INSIDE THE PLACER CLAIM) 4' by 4' FROM A  
CORNER POST WITH A PLASTIC BOTTLE ATTACHED  
CONTAINING THE LOCATION NOTICE (TYPICAL).

LOCATORS: DRAKE CEMENT, LLC  
5745 N Scottsdale Rd, Suite B-110,  
Scottsdale, AZ 85250

### TYPICAL CLAIM DETAIL

(NOT TO SCALE)




ANC 4376011

Return to:  
Mr. Marc A. Marra, Esq.  
Fennemore Craig, P.C.  
2394 E Camelback Rd, Suite 600  
Phoenix AZ 85016-3429



**LOCATION NOTICE FOR PLACER MINING CLAIM  
STATE OF ARIZONA, COUNTY OF YAVAPAI**

**NOTICE IS HEREBY GIVEN** that the **DC 147** Placer Mining claim has been located by:  
**DRAKE CEMENT, LLC**  
whose current mailing address is: 5745 N Scottsdale Rd,  
Suite B-110, Scottsdale, AZ 85250



This Placer mining claim consists of approximately **20** acres.

The general course of this claim is **North to South** and it is situated in the Punterney Mining District, Yavapai County, Arizona. This claim is **1320** feet in length and **660** feet in width. This claim is marked by five monuments, constructed of 2" x 2" wood posts extending 4' above the ground, one at each corner and one at the location monument for this claim.

The location monument on which this Location Notice is posted is situated within:

**Section 10, Township 18 North, Range 2 West**, Gila and Salt River Meridian, Yavapai County, Arizona.

The location monument is set inside the **Northeast** corner of this claim, approximately 4' **West** of the **East** line of the claim and 4' **South** of the **North** line of the claim.

This claim encompasses the following Quarter Section(s), Section(s), Township(s) and Range(s):

**NW ¼, SE ¼, SW ¼ &**

**SW ¼, SE ¼, SW ¼,**


**Section 10, T18N-R2W, G&SRM, Yavapai County, Arizona.**

Depicted on the attached claim map.

**THE SOUTHEAST CORNER OF THIS CLAIM IS 0'± NORTH & 3300'± WEST OF THE SOUTHEAST CORNER OF SECTION 10, T18N-R2W.**

Located, dated and posted on the ground this 15<sup>th</sup> day of March, 2016.

Drake Cement, LLC (Owner)

By:   
Jody A. Stone, RLS (Agent)

AMC437602

RECEIVED  
BLM AZ STATE OFFICE  
2016 APR 26 P 2:02  
PHOENIX, ARIZONA

# "DC 147"

## PLACER MINING CLAIM

NW1/4, SE1/4, SW1/4

&

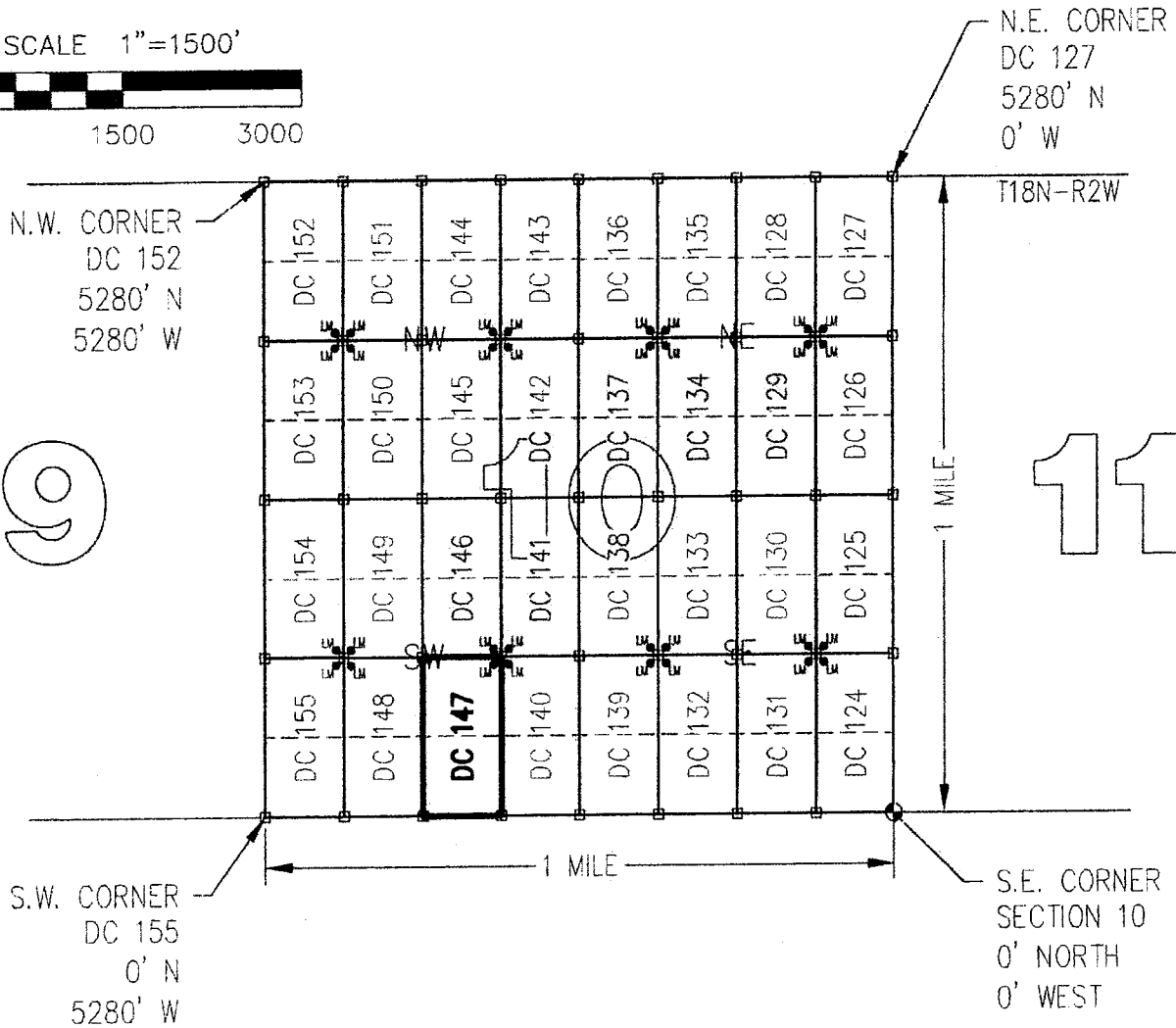

SW1/4, SE1/4, SW1/4 OF SECTION 10

T18N-R2W, G&SRM, YAVAPAI COUNTY, AZ

ALL CLAIMS ARE 1320' IN LENGTH & 660' IN WIDTH



SCALE 1"=1500'



CLAIM ACREAGE - 20+/- ACRES

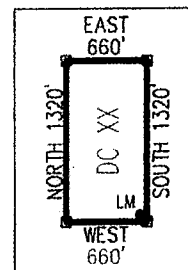
□ INDICATES CORNER OF PLACER CLAIM.  
SET 2"x2"x5' WOODEN POST (TYPICAL).

LM • INDICATES LOCATION MONUMENT. SET 2"x2"x5' WOODEN  
POST (INSIDE THE PLACER CLAIM) 4' by 4' FROM A  
CORNER POST WITH A PLASTIC BOTTLE ATTACHED  
CONTAINING THE LOCATION NOTICE (TYPICAL).

LOCATORS: DRAKE CEMENT, LLC  
5745 N Scottsdale Rd, Suite B-110,  
Scottsdale, AZ 85250

### TYPICAL CLAIM DETAIL

(NOT TO SCALE)

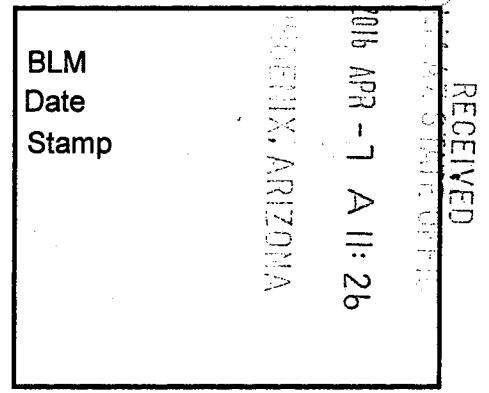


ANCH 37602

Return to:  
Mr. Marc A. Marra, Esq.  
Fennemore Craig, P.C.  
2394 E Camelback Rd, Suite 600  
Phoenix AZ 85016-3429

**LOCATION NOTICE FOR PLACER MINING CLAIM  
STATE OF ARIZONA, COUNTY OF YAVAPAI**

**NOTICE IS HEREBY GIVEN** that the **DC 147** Placer Mining claim has been located by:  
**DRAKE CEMENT, LLC**  
whose current mailing address is: 5745 N Scottsdale Rd,  
Suite B-110, Scottsdale, AZ 85250



This Placer mining claim consists of approximately **20** acres.

The general course of this claim is **North to South** and it is situated in the Puntenney Mining District, Yavapai County, Arizona. This claim is **1320** feet in length and **660** feet in width. This claim is marked by five monuments, constructed of 2" x 2" wood posts extending 4' above the ground, one at each corner and one at the location monument for this claim.

The location monument on which this Location Notice is posted is situated within:  
**Section 10, Township 18 North, Range 2 West**, Gila and Salt River Meridian, Yavapai County, Arizona.

The location monument is set inside the **Northeast** corner of this claim, approximately 4' **West** of the **East** line of the claim and 4' **South** of the **North** line of the claim.


This claim encompasses the following Quarter Section(s), Section(s), Township(s) and Range(s):  
**NW ¼, SE ¼, SW ¼ &  
SW ¼, SE ¼, SW ¼,  
Section 10, T18N-R2W, G&SRM, Yavapai County, Arizona.**

Depicted on the attached claim map.

**THE SOUTHEAST CORNER OF THIS CLAIM IS 0'± NORTH & 3300'± WEST OF THE SOUTHEAST CORNER OF SECTION 10, T18N-R2W.**

Located, dated and posted on the ground this 15<sup>th</sup> day of March, 2016.

Drake Cement, LLC (Owner)

By:   
Jody A. Stone, RLS (Agent)

AMC437602

# "DC 147"

## PLACER MINING CLAIM

NW1/4, SE1/4, SW1/4

&

SW1/4, SE1/4, SW1/4 OF SECTION 10

T18N-R2W, G&SRM, YAVAPAI COUNTY, AZ

ALL CLAIMS ARE 1320' IN LENGTH & 660' IN WIDTH



SCALE 1"=1500'



0 1500 3000

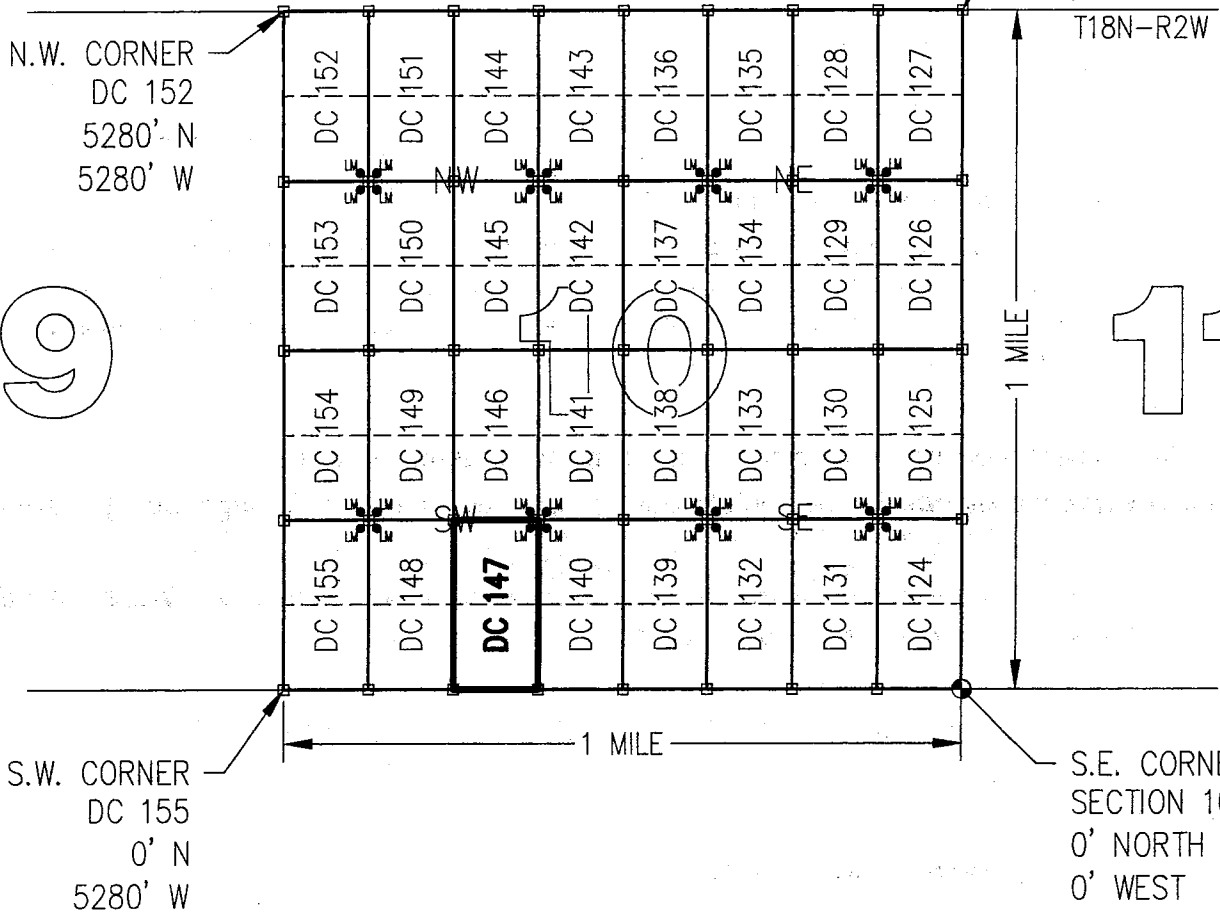
N.W. CORNER  
DC 152  
5280' N  
5280' W

N.E. CORNER  
DC 127  
5280' N  
0' W

T18N-R2W

9

11



CLAIM ACREAGE = 20+/- ACRES

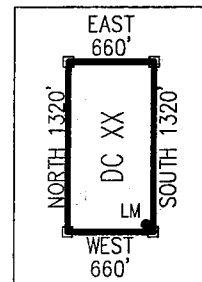
□ INDICATES CORNER OF PLACER CLAIM.  
SET 2"x2"x5' WOODEN POST (TYPICAL).

LM • INDICATES LOCATION MONUMENT. SET 2"x2"x5' WOODEN  
POST (INSIDE THE PLACER CLAIM) 4' by 4' FROM A  
CORNER POST WITH A PLASTIC BOTTLE ATTACHED  
CONTAINING THE LOCATION NOTICE (TYPICAL).

LOCATORS: DRAKE CEMENT, LLC  
5745 N Scottsdale Rd, Suite B-110,  
Scottsdale, AZ 85250

### TYPICAL CLAIM DETAIL

(NOT TO SCALE)




AMCL 37602

Return to:  
Mr. Marc A. Marra, Esq.  
Fennemore Craig, P.C.  
2394 E Camelback Rd, Suite 600  
Phoenix AZ 85016-3429



**LOCATION NOTICE FOR PLACER MINING CLAIM  
STATE OF ARIZONA, COUNTY OF YAVAPAI**

**NOTICE IS HEREBY GIVEN** that the **DC 148** Placer Mining claim has been located by:  
**DRAKE CEMENT, LLC**  
whose current mailing address is: 5745 N Scottsdale Rd,  
Suite B-110, Scottsdale, AZ 85250



This Placer mining claim consists of approximately **20** acres.

The general course of this claim is **North to South** and it is situated in the Puntenney Mining District, Yavapai County, Arizona. This claim is **1320** feet in length and **660** feet in width. This claim is marked by five monuments, constructed of 2" x 2" wood posts extending 4' above the ground, one at each corner and one at the location monument for this claim.

The location monument on which this Location Notice is posted is situated within:

**Section 10, Township 18 North, Range 2 West**, Gila and Salt River Meridian, Yavapai County, Arizona.

The location monument is set inside the **Northwest** corner of this claim, approximately 4' **East** of the **West** line of the claim and 4' **South** of the **North** line of the claim.

This claim encompasses the following Quarter Section(s), Section(s), Township(s) and Range(s):

**NE ¼, SW ¼, SW ¼ &**

**SE ¼, SW ¼, SW ¼,**


**Section 10, T18N-R2W, G&SRM, Yavapai County, Arizona.**

Depicted on the attached claim map.

**THE SOUTHEAST CORNER OF THIS CLAIM IS 0'± NORTH & 3960'± WEST OF THE SOUTHEAST CORNER OF SECTION 10, T18N-R2W.**

Located, dated and posted on the ground this 15<sup>th</sup> day of March, 2016.

Drake Cement, LLC (Owner)

By:   
Jody A. Stone, RLS (Agent)

RECEIVED  
SUN AZ STATE OFFICE  
2016 APR 26 P 2:02  
PHOENIX, ARIZONA

AMC431603

# "DC 148"

## PLACER MINING CLAIM

NE1/4, SW1/4, SW1/4

&

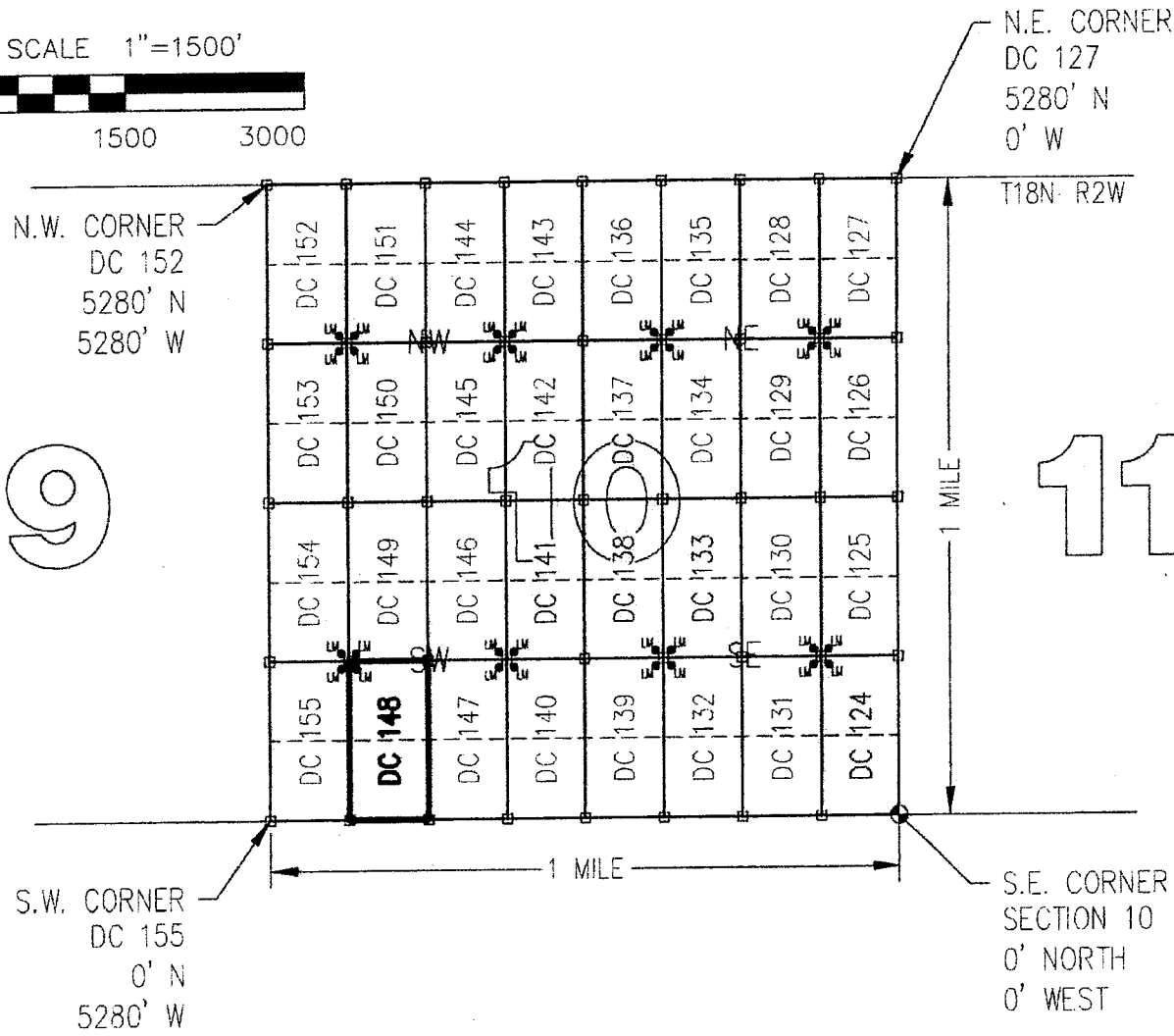
SE1/4, SW1/4, SW1/4 OF SECTION 10

T18N-R2W, G&SRM, YAVAPAI COUNTY, AZ

ALL CLAIMS ARE 1320' IN LENGTH & 660' IN WIDTH



SCALE 1"=1500'



N.W. CORNER  
DC 152  
5280' N  
5280' W

N.E. CORNER  
DC 127  
5280' N  
0' W

S.W. CORNER  
DC 155  
0' N  
5280' W

S.E. CORNER  
SECTION 10  
0' NORTH  
0' WEST

CLAIM ACREAGE = 20+/- ACRES

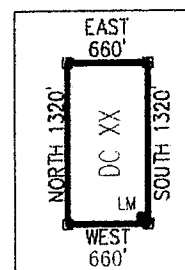
□ INDICATES CORNER OF PLACER CLAIM.  
SET 2"x2"x5' WOODEN POST (TYPICAL).

LM • INDICATES LOCATION MONUMENT. SET 2"x2"x5' WOODEN  
POST (INSIDE THE PLACER CLAIM) 4' by 4' FROM A  
CORNER POST WITH A PLASTIC BOTTLE ATTACHED  
CONTAINING THE LOCATION NOTICE (TYPICAL).

LOCATORS: DRAKE CEMENT, LLC  
5745 N Scottsdale Rd, Suite B-110,  
Scottsdale, AZ 85250

### TYPICAL CLAIM DETAIL

(NOT TO SCALE)



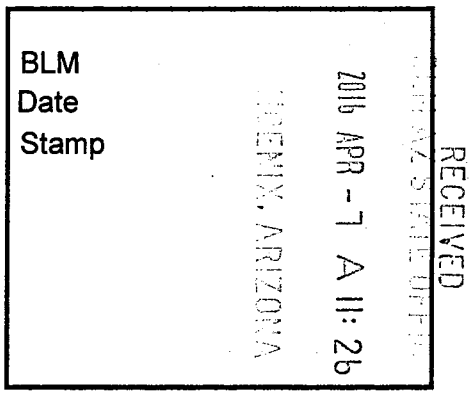
ARCH 37603



Return to:  
Mr. Marc A. Marra, Esq.  
Fennemore Craig, P.C.  
2394 E Camelback Rd, Suite 600  
Phoenix AZ 85016-3429

**LOCATION NOTICE FOR PLACER MINING CLAIM  
STATE OF ARIZONA, COUNTY OF YAVAPAI**

**NOTICE IS HEREBY GIVEN** that the **DC 148** Placer Mining claim has been located by:  
**DRAKE CEMENT, LLC**  
whose current mailing address is: 5745 N Scottsdale Rd,  
Suite B-110, Scottsdale, AZ 85250



This Placer mining claim consists of approximately **20** acres.  
The general course of this claim is **North to South** and it is situated in the Puntenney Mining District, Yavapai County, Arizona. This claim is **1320** feet in length and **660** feet in width. This claim is marked by five monuments, constructed of 2" x 2" wood posts extending 4' above the ground, one at each corner and one at the location monument for this claim.

The location monument on which this Location Notice is posted is situated within:  
**Section 10, Township 18 North, Range 2 West**, Gila and Salt River Meridian, Yavapai County, Arizona.


The location monument is set inside the **Northwest** corner of this claim, approximately 4' **East** of the **West** line of the claim and 4' **South** of the **North** line of the claim.

This claim encompasses the following Quarter Section(s), Section(s), Township(s) and Range(s):  
**NE ¼, SW ¼, SW ¼ &  
SE ¼, SW ¼, SW ¼,**  
**Section 10, T18N-R2W, G&SRM, Yavapai County, Arizona.**

Depicted on the attached claim map.

**THE SOUTHEAST CORNER OF THIS CLAIM IS 0'± NORTH & 3960'± WEST OF THE SOUTHEAST CORNER OF SECTION 10, T18N-R2W.**

Located, dated and posted on the ground this 15<sup>th</sup> day of March, 2016.

Drake Cement, LLC (Owner) By:   
Jody A. Stone, RLS (Agent)

AMC437603

# "DC 148"

## PLACER MINING CLAIM

NE1/4, SW1/4, SW1/4

&

SE1/4, SW1/4, SW1/4 OF SECTION 10

T18N-R2W, G&SRM, YAVAPAI COUNTY, AZ

ALL CLAIMS ARE 1320' IN LENGTH & 660' IN WIDTH



SCALE 1"=1500'



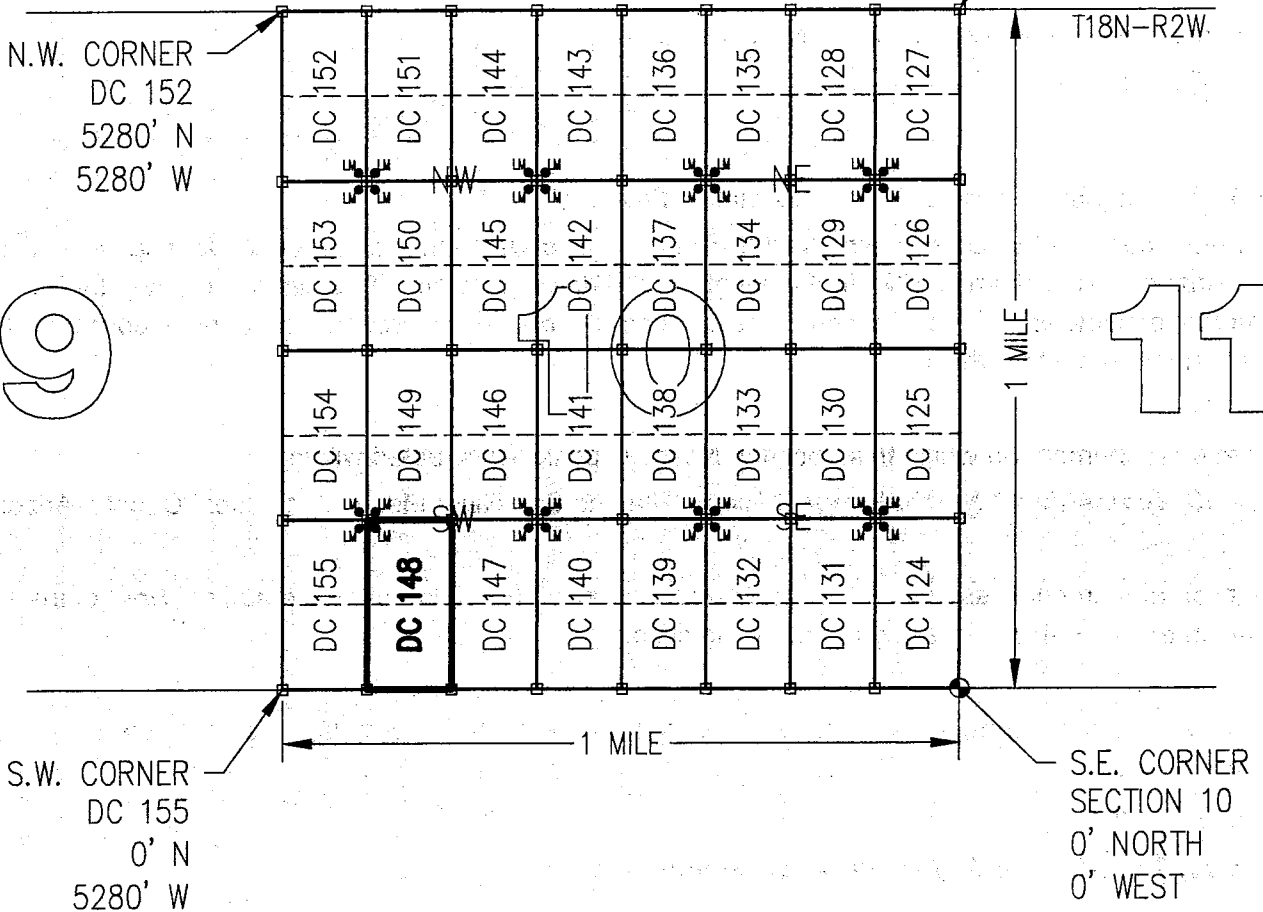
0 1500 3000

N.W. CORNER  
DC 152  
5280' N  
5280' W

N.E. CORNER  
DC 127  
5280' N  
0' W

9

11



CLAIM ACREAGE = 20+/- ACRES

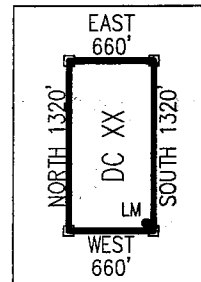
□ INDICATES CORNER OF PLACER CLAIM.  
SET 2"x2"x5' WOODEN POST (TYPICAL).

LM • INDICATES LOCATION MONUMENT. SET 2"x2"x5' WOODEN  
POST (INSIDE THE PLACER CLAIM) 4' by 4' FROM A  
CORNER POST WITH A PLASTIC BOTTLE ATTACHED  
CONTAINING THE LOCATION NOTICE (TYPICAL).

LOCATORS: DRAKE CEMENT, LLC  
5745 N Scottsdale Rd, Suite B-110,  
Scottsdale, AZ 85250

### TYPICAL CLAIM DETAIL

(NOT TO SCALE)




504137403

Return to:  
Mr. Marc A. Marra, Esq.  
Fennemore Craig, P.C.  
2394 E Camelback Rd, Suite 600  
Phoenix AZ 85016-3429



**LOCATION NOTICE FOR PLACER MINING CLAIM  
STATE OF ARIZONA, COUNTY OF YAVAPAI**

**NOTICE IS HEREBY GIVEN** that the **DC 149** Placer Mining claim has been located by:  
**DRAKE CEMENT, LLC**  
whose current mailing address is: 5745 N Scottsdale Rd,  
Suite B-110, Scottsdale, AZ 85250



This Placer mining claim consists of approximately **20** acres.

The general course of this claim is **North to South** and it is situated in the Punterney Mining District, Yavapai County, Arizona. This claim is **1320** feet in length and **660** feet in width. This claim is marked by five monuments, constructed of 2" x 2" wood posts extending 4' above the ground, one at each corner and one at the location monument for this claim.

The location monument on which this Location Notice is posted is situated within:

**Section 10, Township 18 North, Range 2 West**, Gila and Salt River Meridian, Yavapai County, Arizona.

The location monument is set inside the **Southwest** corner of this claim, approximately 4' **East** of the **West** line of the claim and 4' **North** of the **South** line of the claim.

This claim encompasses the following Quarter Section(s), Section(s), Township(s) and Range(s):

**NE ¼, NW ¼, SW ¼ &**

**SE ¼, NW ¼, SW ¼,**


**Section 10, T18N-R2W, G&SRM, Yavapai County, Arizona.**

Depicted on the attached claim map.

**THE SOUTHEAST CORNER OF THIS CLAIM IS 1320'± NORTH & 3960'± WEST OF THE SOUTHEAST CORNER OF SECTION 10, T18N-R2W.**

Located, dated and posted on the ground this 15<sup>th</sup> day of March, 2016.

Drake Cement, LLC (Owner)

By:   
Jody A. Stone, RLS (Agent)

RECEIVED  
411 AZ STATE OFFICE  
2016 APR 26 P 2: 02  
PHOENIX, ARIZONA

ANCH37604

# "DC 149"

## PLACER MINING CLAIM

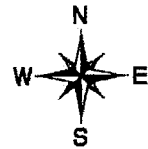
NE1/4, NW1/4, SW1/4

&

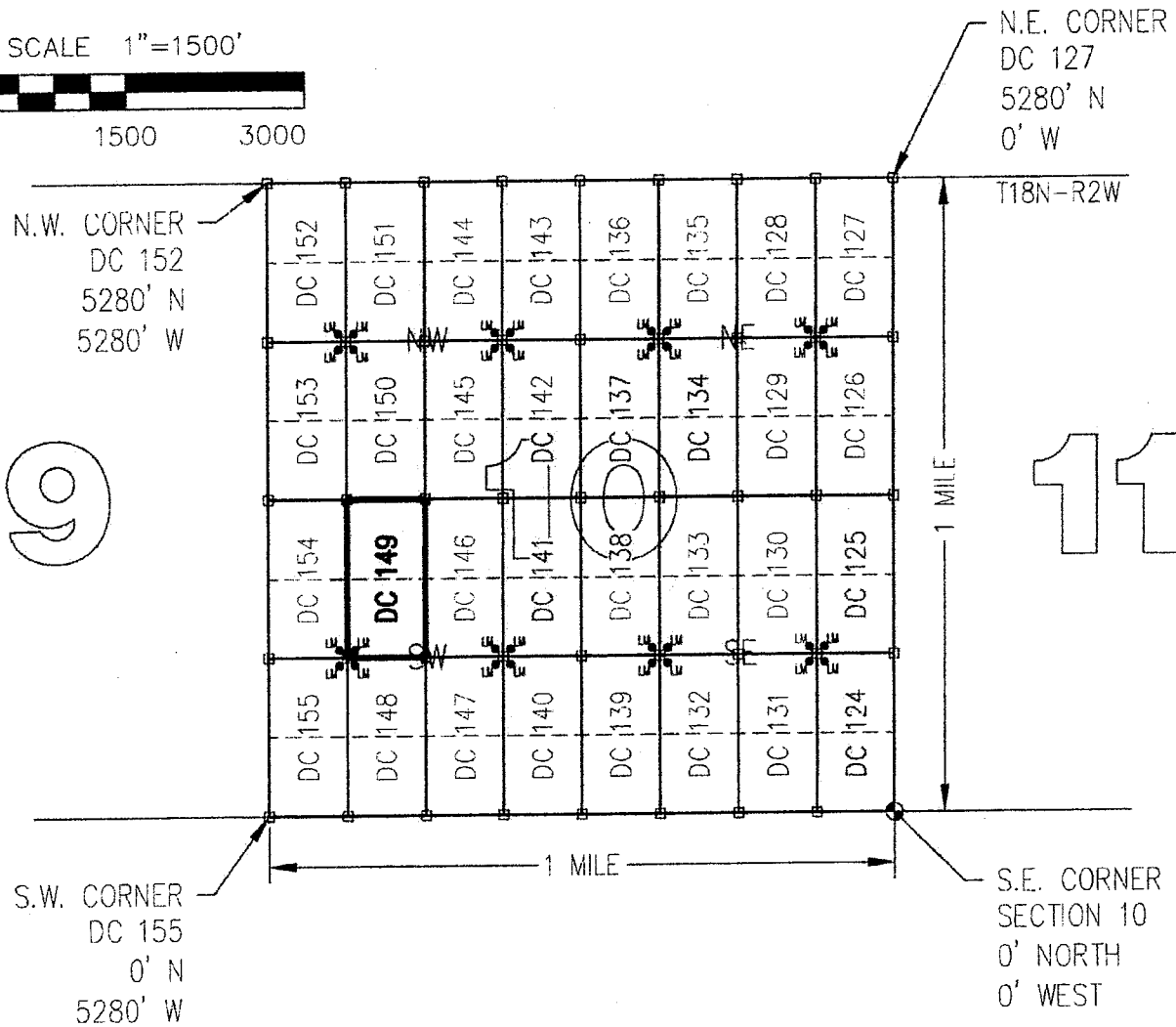

SE1/4, NW1/4, SW1/4 OF SECTION 10

T18N-R2W, G&SRM, YAVAPAI COUNTY, AZ

ALL CLAIMS ARE 1320' IN LENGTH & 660' IN WIDTH



SCALE 1"=1500'



CLAIM ACREAGE = 201/ ACRES

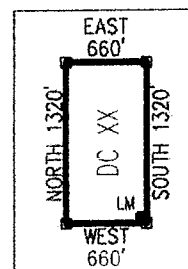
□ INDICATES CORNER OF PLACER CLAIM.  
SET 2"x2"x5' WOODEN POST (TYPICAL).

LM • INDICATES LOCATION MONUMENT. SET 2"x2"x5' WOODEN  
POST (INSIDE THE PLACER CLAIM) 4' by 4' FROM A  
CORNER POST WITH A PLASTIC BOTTLE ATTACHED  
CONTAINING THE LOCATION NOTICE (TYPICAL).

LOCATORS: DRAKE CEMENT, LLC  
5745 N Scottsdale Rd, Suite B-110,  
Scottsdale, AZ 85250

### TYPICAL CLAIM DETAIL

(NOT TO SCALE)

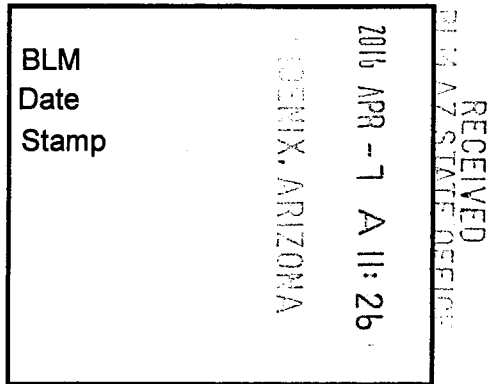


ANCH 37604

Return to:  
Mr. Marc A. Marra, Esq.  
Fennemore Craig, P.C.  
2394 E Camelback Rd, Suite 600  
Phoenix AZ 85016-3429

**LOCATION NOTICE FOR PLACER MINING CLAIM  
STATE OF ARIZONA, COUNTY OF YAVAPAI**

**NOTICE IS HEREBY GIVEN** that the **DC 149** Placer Mining claim has been located by:  
**DRAKE CEMENT, LLC**  
whose current mailing address is: 5745 N Scottsdale Rd,  
Suite B-110, Scottsdale, AZ 85250



This Placer mining claim consists of approximately **20** acres.

The general course of this claim is **North to South** and it is situated in the Puntteney Mining District, Yavapai County, Arizona. This claim is **1320** feet in length and **660** feet in width. This claim is marked by five monuments, constructed of 2" x 2" wood posts extending 4' above the ground, one at each corner and one at the location monument for this claim.

The location monument on which this Location Notice is posted is situated within:  
**Section 10, Township 18 North, Range 2 West**, Gila and Salt River Meridian, Yavapai County, Arizona.

The location monument is set inside the **Southwest** corner of this claim, approximately 4' **East** of the **West** line of the claim and 4' **North** of the **South** line of the claim.


This claim encompasses the following Quarter Section(s), Section(s), Township(s) and Range(s):  
**NE ¼, NW ¼, SW ¼ &  
SE ¼, NW ¼, SW ¼,**  
**Section 10, T18N-R2W, G&SRM, Yavapai County, Arizona.**

Depicted on the attached claim map.

**THE SOUTHEAST CORNER OF THIS CLAIM IS 1320'± NORTH & 3960'± WEST OF THE SOUTHEAST CORNER OF SECTION 10, T18N-R2W.**

Located, dated and posted on the ground this 15<sup>th</sup> day of March, 2016.

Drake Cement, LLC (Owner)

By:   
Jody A. Stone, RLS (Agent)

AMC437604

# "DC 149"

## PLACER MINING CLAIM

NE1/4, NW1/4, SW1/4

&

SE1/4, NW1/4, SW1/4 OF SECTION 10

T18N-R2W, G&SRM, YAVAPAI COUNTY, AZ

ALL CLAIMS ARE 1320' IN LENGTH & 660' IN WIDTH



SCALE 1"=1500'



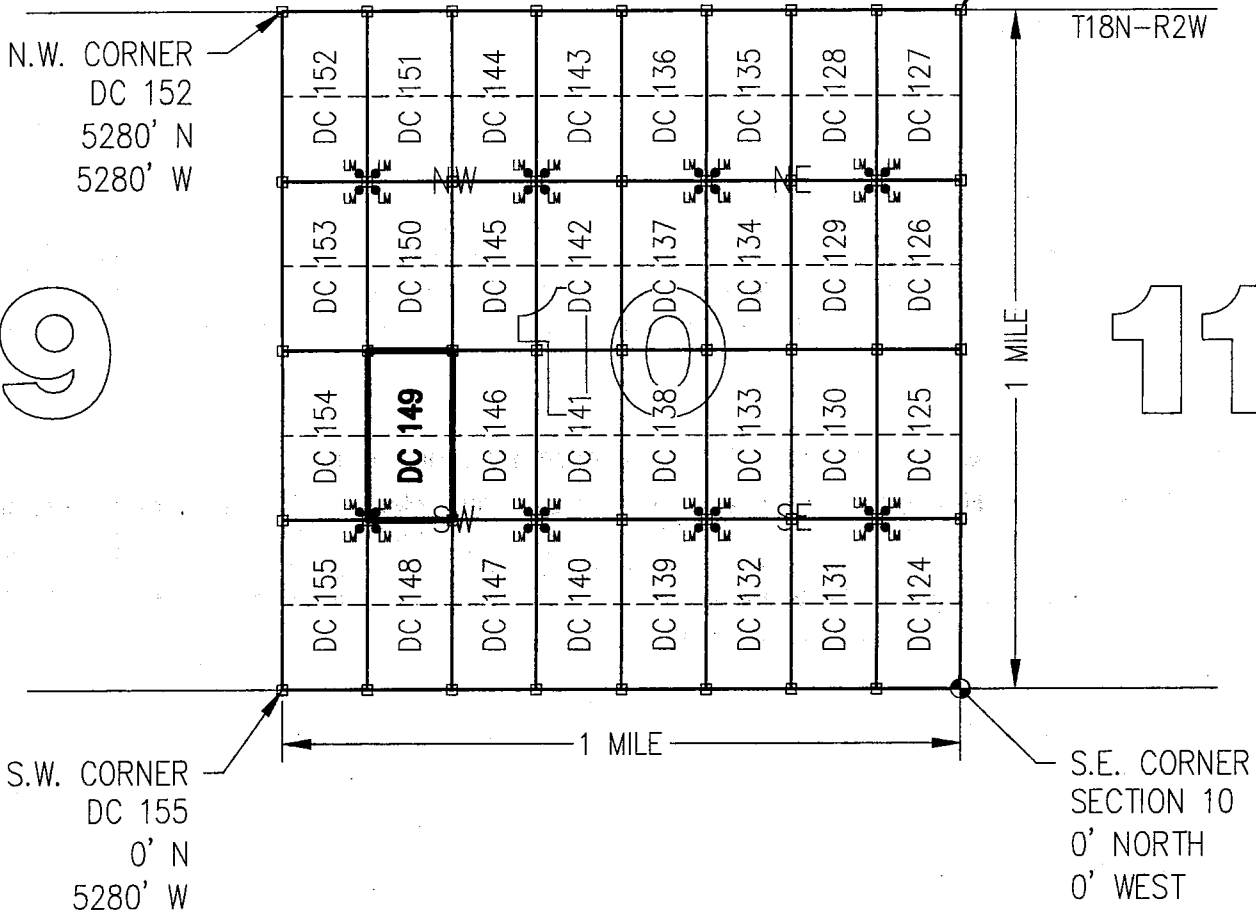
0 1500 3000

N.W. CORNER  
DC 152  
5280' N  
5280' W

N.E. CORNER  
DC 127  
5280' N  
0' W

9

11



CLAIM ACREAGE = 20+/- ACRES

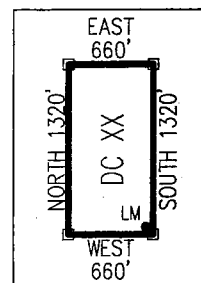
□ INDICATES CORNER OF PLACER CLAIM.  
SET 2"x2"x5' WOODEN POST (TYPICAL).

LM • INDICATES LOCATION MONUMENT. SET 2"x2"x5' WOODEN POST (INSIDE THE PLACER CLAIM) 4' by 4' FROM A CORNER POST WITH A PLASTIC BOTTLE ATTACHED CONTAINING THE LOCATION NOTICE (TYPICAL).

LOCATORS: DRAKE CEMENT, LLC  
5745 N Scottsdale Rd, Suite B-110,  
Scottsdale, AZ 85250

### TYPICAL CLAIM DETAIL

(NOT TO SCALE)



AMC 4371604

Return to:  
Mr. Marc A. Marra, Esq.  
Fennemore Craig, P.C.  
2394 E Camelback Rd, Suite 600  
Phoenix AZ 85016-3429



**LOCATION NOTICE FOR PLACER MINING CLAIM  
STATE OF ARIZONA, COUNTY OF YAVAPAI**

**NOTICE IS HEREBY GIVEN** that the *DC 150* Placer Mining claim has been located by:  
**DRAKE CEMENT, LLC**  
whose current mailing address is: 5745 N Scottsdale Rd,  
Suite B-110, Scottsdale, AZ 85250

BLM Date Stamp	2016 APR -7 A 11:26 YAVAPAI, ARIZONA	RECEIVED YAVAPAI COUNTY OFFICE
----------------------	---	-----------------------------------

This Placer mining claim consists of approximately **20** acres.

The general course of this claim is **North to South** and it is situated in the Puntenney Mining District, Yavapai County, Arizona. This claim is **1320** feet in length and **660** feet in width. This claim is marked by five monuments, constructed of 2" x 2" wood posts extending 4' above the ground, one at each corner and one at the location monument for this claim.

The location monument on which this Location Notice is posted is situated within:

**Section 10, Township 18 North, Range 2 West**, Gila and Salt River Meridian, Yavapai County, Arizona.

The location monument is set inside the **Northwest** corner of this claim, approximately 4' **East** of the **West** line of the claim and 4' **South** of the **North** line of the claim.

This claim encompasses the following Quarter Section(s), Section(s), Township(s) and Range(s):

**NE ¼, SW ¼, NW ¼ &**

**SE ¼, SW ¼, NW ¼,**


**Section 10, T18N-R2W, G&SRM, Yavapai County, Arizona.**

Depicted on the attached claim map.

**THE SOUTHEAST CORNER OF THIS CLAIM IS 2640'± NORTH & 3960'± WEST OF THE SOUTHEAST CORNER OF SECTION 10, T18N-R2W.**

Located, dated and posted on the ground this 15<sup>th</sup> day of March, 2016.

Drake Cement, LLC (Owner)

By:   
Jody A. Stone, RLS (Agent)

RECEIVED  
YAVAPAI COUNTY OFFICE  
2016 APR 26 P 2:02  
YAVAPAI, ARIZONA

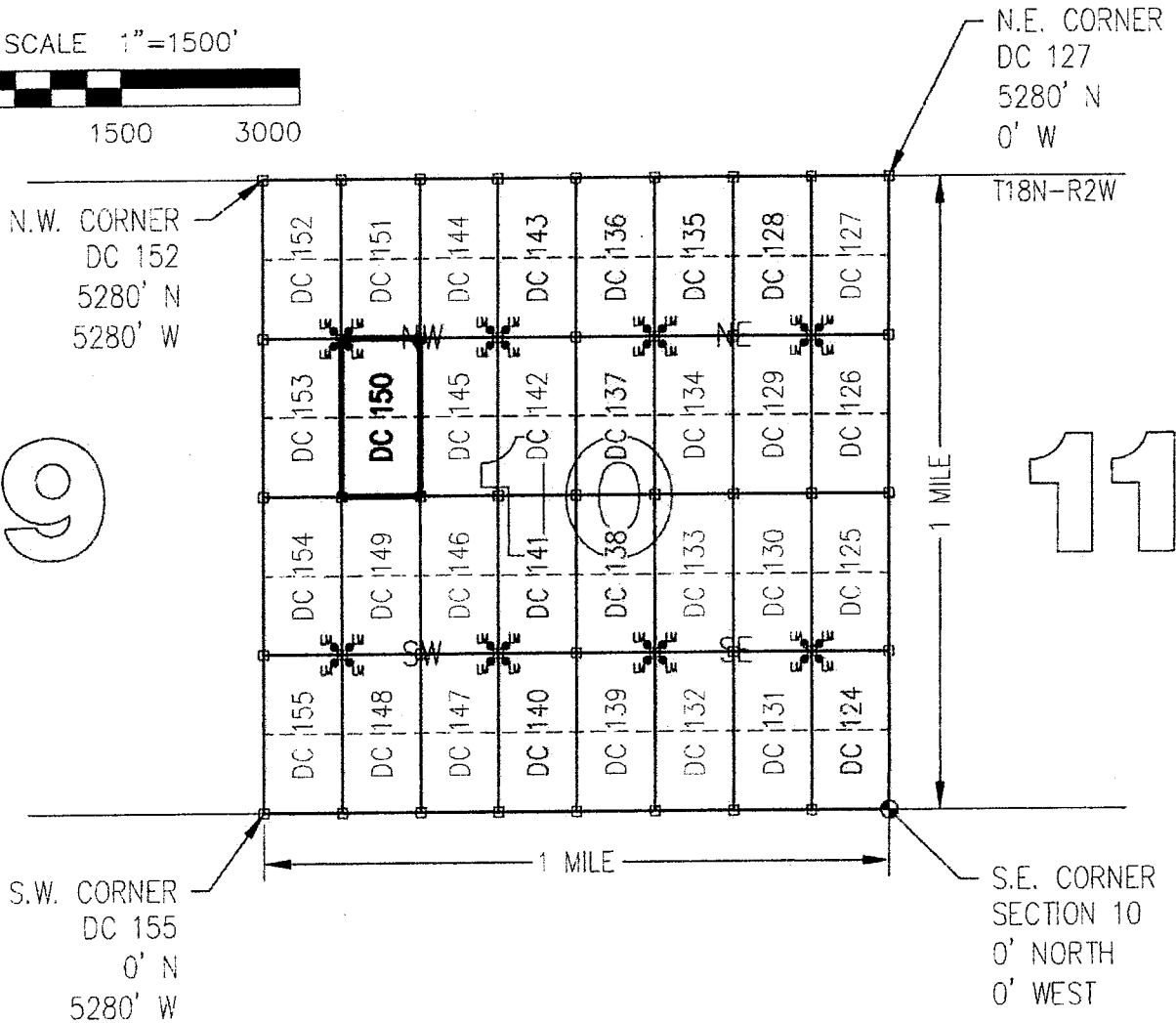
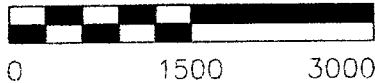
ANCU37605

**"DC 150"**  
**PLACER MINING CLAIM**  
 NE1/4, SW1/4, NW1/4

&  
 SE1/4, SW1/4, NW1/4 OF SECTION 10  
 T18N-R2W, G&SRM, YAVAPAI COUNTY, AZ  
 ALL CLAIMS ARE 1320' IN LENGTH & 660' IN WIDTH



SCALE 1"=1500'



N.W. CORNER  
 DC 152  
 5280' N  
 5280' W

N.E. CORNER  
 DC 127  
 5280' N  
 0' W

S.W. CORNER  
 DC 155  
 0' N  
 5280' W

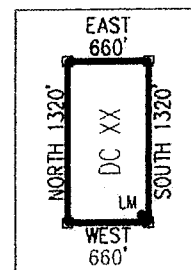
S.E. CORNER  
 SECTION 10  
 0' NORTH  
 0' WEST

CLAIM ACREAGE = 20+/- ACRES

- INDICATES CORNER OF PLACER CLAIM.  
 SET 2"x2"x5' WOODEN POST (TYPICAL).
- LM • INDICATES LOCATION MONUMENT. SET 2"x2"x5' WOODEN  
 POST (INSIDE THE PLACER CLAIM) 4' by 4' FROM A  
 CORNER POST WITH A PLASTIC BOTTLE ATTACHED  
 CONTAINING THE LOCATION NOTICE (TYPICAL).

LOCATORS: DRAKE CEMENT, LLC  
 5745 N Scottsdale Rd, Suite B-110,  
 Scottsdale, AZ 85250

**TYPICAL CLAIM DETAIL**  
 (NOT TO SCALE)




AHC 437605



Return to:  
Mr. Marc A. Marra, Esq.  
Fennemore Craig, P.C.  
2394 E Camelback Rd, Suite 600  
Phoenix AZ 85016-3429

**LOCATION NOTICE FOR PLACER MINING CLAIM  
STATE OF ARIZONA, COUNTY OF YAVAPAI**

**NOTICE IS HEREBY GIVEN** that the **DC 150** Placer Mining claim has been located by:  
**DRAKE CEMENT, LLC**  
whose current mailing address is: 5745 N Scottsdale Rd,  
Suite B-110, Scottsdale, AZ 85250



This Placer mining claim consists of approximately **20** acres.  
The general course of this claim is **North to South** and it is situated in the Puntenney Mining District, Yavapai County, Arizona. This claim is **1320** feet in length and **660** feet in width. This claim is marked by five monuments, constructed of 2" x 2" wood posts extending 4' above the ground, one at each corner and one at the location monument for this claim.

The location monument on which this Location Notice is posted is situated within:  
**Section 10, Township 18 North, Range 2 West**, Gila and Salt River Meridian, Yavapai County, Arizona.

The location monument is set inside the **Northwest** corner of this claim, approximately 4' **East** of the **West** line of the claim and 4' **South** of the **North** line of the claim.


This claim encompasses the following Quarter Section(s), Section(s), Township(s) and Range(s):  
**NE ¼, SW ¼, NW ¼ &  
SE ¼, SW ¼, NW ¼,**  
**Section 10, T18N-R2W, G&SRM, Yavapai County, Arizona.**

Depicted on the attached claim map.

**THE SOUTHEAST CORNER OF THIS CLAIM IS 2640'± NORTH & 3960'± WEST OF THE SOUTHEAST CORNER OF SECTION 10, T18N-R2W.**

Located, dated and posted on the ground this 15<sup>th</sup> day of March, 2016.

Drake Cement, LLC (Owner)

By:   
Jody A. Stone, RLS (Agent)

AMC437605

# "DC 150"

## PLACER MINING CLAIM

NE1/4, SW1/4, NW1/4

&

SE1/4, SW1/4, NW1/4 OF SECTION 10

T18N-R2W, G&SRM, YAVAPAI COUNTY, AZ

ALL CLAIMS ARE 1320' IN LENGTH & 660' IN WIDTH



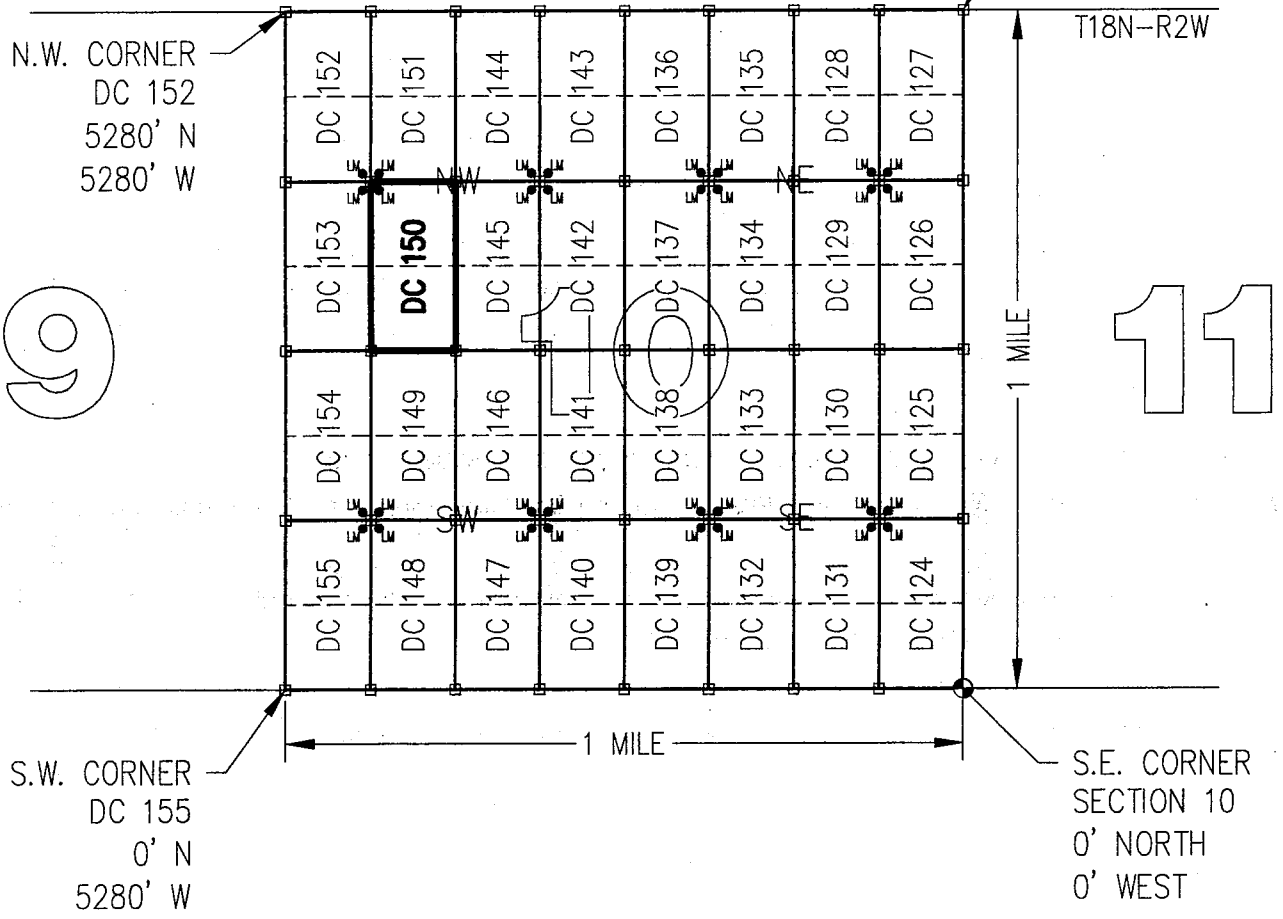
SCALE 1"=1500'



0 1500 3000

N.W. CORNER  
DC 152  
5280' N  
5280' W

N.E. CORNER  
DC 127  
5280' N  
0' W



S.W. CORNER  
DC 155  
0' N  
5280' W

S.E. CORNER  
SECTION 10  
0' NORTH  
0' WEST

CLAIM ACREAGE = 20+/- ACRES

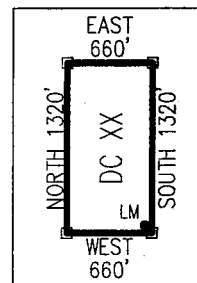
□ INDICATES CORNER OF PLACER CLAIM.  
SET 2"x2"x5' WOODEN POST (TYPICAL).

LM • INDICATES LOCATION MONUMENT. SET 2"x2"x5' WOODEN POST (INSIDE THE PLACER CLAIM) 4' by 4' FROM A CORNER POST WITH A PLASTIC BOTTLE ATTACHED CONTAINING THE LOCATION NOTICE (TYPICAL).

LOCATORS: DRAKE CEMENT, LLC  
5745 N Scottsdale Rd, Suite B-110,  
Scottsdale, AZ 85250

### TYPICAL CLAIM DETAIL

(NOT TO SCALE)



ANCU 37605

Return to:  
Mr. Marc A. Marra, Esq.  
Fennemore Craig, P.C.  
2394 E Camelback Rd, Suite 600  
Phoenix AZ 85016-3429



**LOCATION NOTICE FOR PLACER MINING CLAIM  
STATE OF ARIZONA, COUNTY OF YAVAPAI**

**NOTICE IS HEREBY GIVEN** that the **DC 151** Placer

Mining claim has been located by:

**DRAKE CEMENT, LLC**

whose current mailing address is: 5745 N Scottsdale Rd,  
Suite B-110, Scottsdale, AZ 85250

BLM	2016 APR -1 A 11:26
Date	YAVAPAI, ARIZONA
Stamp	

RECEIVED  
BLM AZ STATE OFFICE

This Placer mining claim consists of approximately **20** acres.

The general course of this claim is **North to South** and it is situated in the Puntteney Mining District, Yavapai County, Arizona. This claim is **1320** feet in length and **660** feet in width. This claim is marked by five monuments, constructed of 2" x 2" wood posts extending 4' above the ground, one at each corner and one at the location monument for this claim.

The location monument on which this Location Notice is posted is situated within:

**Section 10, Township 18 North, Range 2 West**, Gila and Salt River Meridian, Yavapai County, Arizona.

The location monument is set inside the **Southwest** corner of this claim, approximately 4' **East** of the **West** line of the claim and 4' **North** of the **South** line of the claim.

This claim encompasses the following Quarter Section(s), Section(s), Township(s) and Range(s):

**NE ¼, NW ¼, NW ¼ &**

**SE ¼, NW ¼, NW ¼,**


**Section 10, T18N-R2W, G&SRM, Yavapai County, Arizona.**

Depicted on the attached claim map.

**THE SOUTHEAST CORNER OF THIS CLAIM IS 3960'± NORTH & 3960'± WEST OF THE SOUTHEAST CORNER OF SECTION 10, T18N-R2W.**

Located, dated and posted on the ground this 15<sup>th</sup> day of March, 2016.

Drake Cement, LLC (Owner)

By:   
Jody A. Stone, RLS (Agent)

YAVAPAI, ARIZONA

2016 APR 26 P 2:02

RECEIVED  
BLM AZ STATE OFFICE

AN0437606

# "DC 151"

## PLACER MINING CLAIM

NE1/4, NW1/4, NW1/4

&

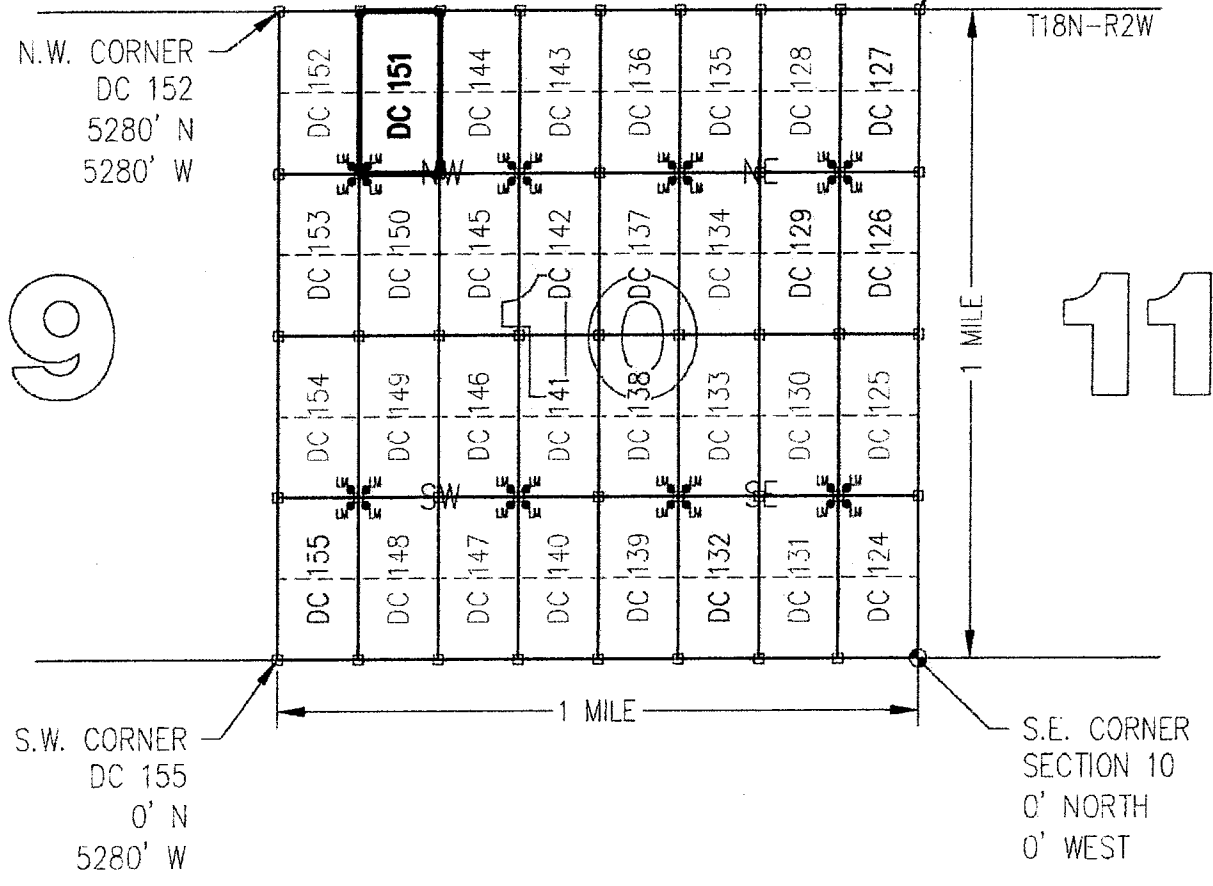

SE1/4, NW1/4, NW1/4 OF SECTION 10

T18N-R2W, G&SRM, YAVAPAI COUNTY, AZ

ALL CLAIMS ARE 1320' IN LENGTH & 660' IN WIDTH



SCALE 1"=1500'



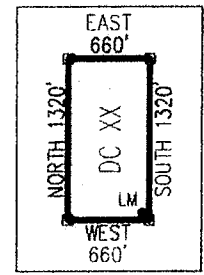
CLAIM ACREAGE = 20+/- ACRES

- INDICATES CORNER OF PLACER CLAIM. SET 2"x2"x5' WOODEN POST (TYPICAL).
- LM • INDICATES LOCATION MONUMENT. SET 2"x2"x5' WOODEN POST (INSIDE THE PLACER CLAIM) 4' by 4' FROM A CORNER POST WITH A PLASTIC BOTTLE ATTACHED CONTAINING THE LOCATION NOTICE (TYPICAL).

LOCATORS: DRAKE CEMENT, LLC  
5745 N Scottsdale Rd, Suite B-110,  
Scottsdale, AZ 85250

### TYPICAL CLAIM DETAIL

(NOT TO SCALE)



ANCU37606

Return to:  
Mr. Marc A. Marra, Esq.  
Fennemore Craig, P.C.  
2394 E Camelback Rd, Suite 600  
Phoenix AZ 85016-3429

**LOCATION NOTICE FOR PLACER MINING CLAIM  
STATE OF ARIZONA, COUNTY OF YAVAPAI**

**NOTICE IS HEREBY GIVEN** that the **DC 151** Placer Mining claim has been located by:  
**DRAKE CEMENT, LLC**  
whose current mailing address is: 5745 N Scottsdale Rd,  
Suite B-110, Scottsdale, AZ 85250

BLM Date Stamp	PHOENIX, ARIZONA	2016 APR -7 A 11:26	RECEIVED BLM AZ STATE OFFICE
----------------------	------------------	---------------------	---------------------------------

This Placer mining claim consists of approximately **20** acres.

The general course of this claim is **North to South** and it is situated in the Puntenney Mining District, Yavapai County, Arizona. This claim is **1320** feet in length and **660** feet in width. This claim is marked by five monuments, constructed of 2" x 2" wood posts extending 4' above the ground, one at each corner and one at the location monument for this claim.

The location monument on which this Location Notice is posted is situated within:

**Section 10, Township 18 North, Range 2 West**, Gila and Salt River Meridian, Yavapai County, Arizona.

The location monument is set inside the **Southwest** corner of this claim, approximately 4' **East** of the **West** line of the claim and 4' **North** of the **South** line of the claim.

This claim encompasses the following Quarter Section(s), Section(s), Township(s) and Range(s):

**NE ¼, NW ¼, NW ¼ &**

**SE ¼, NW ¼, NW ¼,**

**Section 10, T18N-R2W, G&SRM, Yavapai County, Arizona.**

Depicted on the attached claim map.

**THE SOUTHEAST CORNER OF THIS CLAIM IS 3960'± NORTH & 3960'± WEST OF THE SOUTHEAST CORNER OF SECTION 10, T18N-R2W.**

Located, dated and posted on the ground this 15<sup>th</sup> day of March, 2016.

Drake Cement, LLC (Owner)

By:   
Jody A. Stone, RLS (Agent)

AMC437606

# "DC 151"

## PLACER MINING CLAIM

NE1/4, NW1/4, NW1/4

&

SE1/4, NW1/4, NW1/4 OF SECTION 10

T18N-R2W, G&SRM, YAVAPAI COUNTY, AZ

ALL CLAIMS ARE 1320' IN LENGTH & 660' IN WIDTH



SCALE 1"=1500'



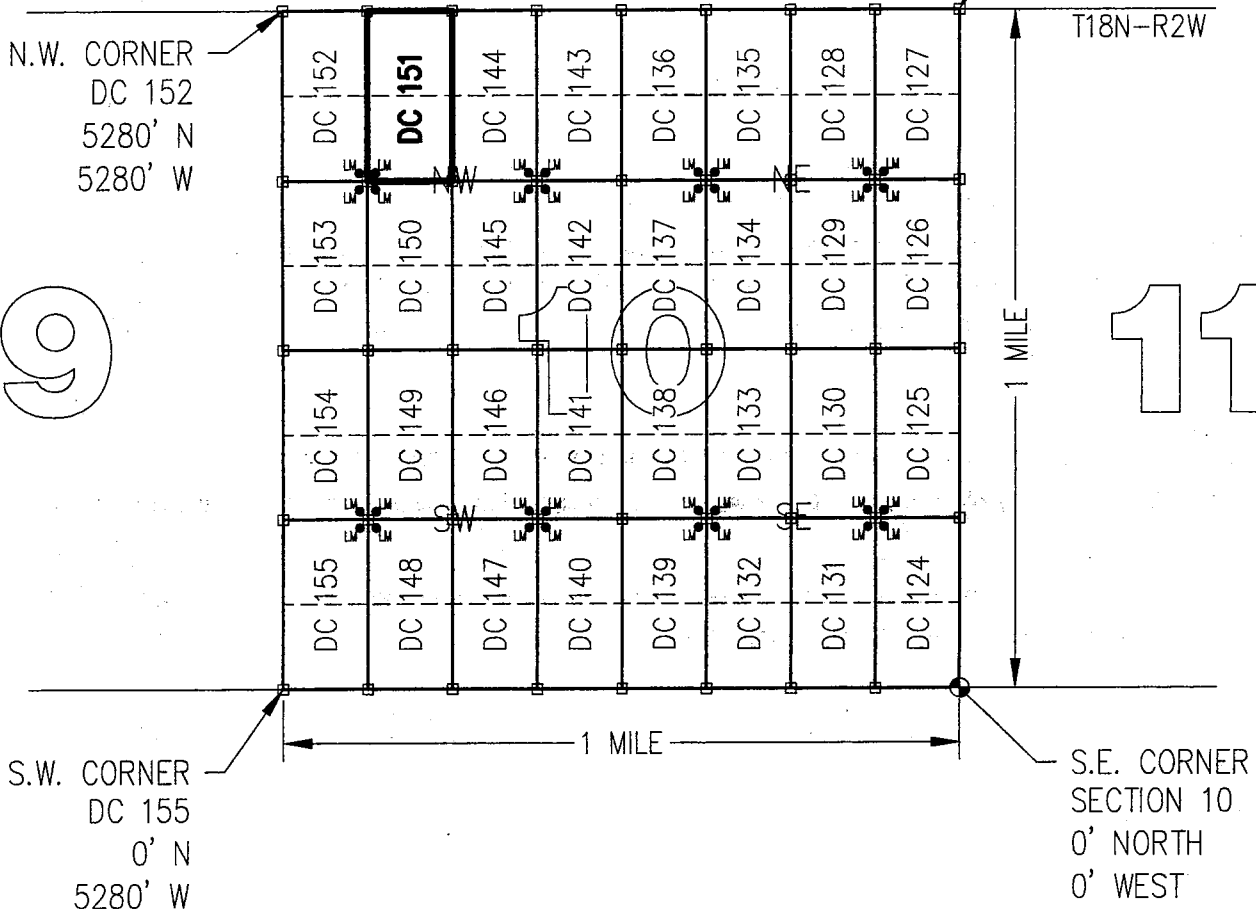
0 1500 3000

N.W. CORNER  
DC 152  
5280' N  
5280' W

N.E. CORNER  
DC 127  
5280' N  
0' W

9

11



CLAIM ACREAGE = 20+/- ACRES

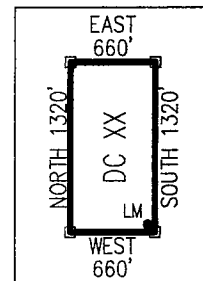
□ INDICATES CORNER OF PLACER CLAIM.  
SET 2"x2"x5' WOODEN POST (TYPICAL).

LM • INDICATES LOCATION MONUMENT. SET 2"x2"x5' WOODEN  
POST (INSIDE THE PLACER CLAIM) 4' by 4' FROM A  
CORNER POST WITH A PLASTIC BOTTLE ATTACHED  
CONTAINING THE LOCATION NOTICE (TYPICAL).

LOCATORS: DRAKE CEMENT, LLC  
5745 N Scottsdale Rd, Suite B-110,  
Scottsdale, AZ 85250

### TYPICAL CLAIM DETAIL

(NOT TO SCALE)




AMC437606

Return to:  
Mr. Marc A. Marra, Esq.  
Fennemore Craig, P.C.  
2394 E Camelback Rd, Suite 600  
Phoenix AZ 85016-3429



**LOCATION NOTICE FOR PLACER MINING CLAIM  
STATE OF ARIZONA, COUNTY OF YAVAPAI**

**NOTICE IS HEREBY GIVEN** that the **DC 152** Placer Mining claim has been located by:  
**DRAKE CEMENT, LLC**  
whose current mailing address is: 5745 N Scottsdale Rd,  
Suite B-110, Scottsdale, AZ 85250



This Placer mining claim consists of approximately **20** acres.

The general course of this claim is **North to South** and it is situated in the Puntteney Mining District, Yavapai County, Arizona. This claim is **1320** feet in length and **660** feet in width. This claim is marked by five monuments, constructed of 2" x 2" wood posts extending 4' above the ground, one at each corner and one at the location monument for this claim.

The location monument on which this Location Notice is posted is situated within:

**Section 10, Township 18 North, Range 2 West**, Gila and Salt River Meridian, Yavapai County, Arizona.

The location monument is set inside the **Southeast** corner of this claim, approximately 4' **West** of the **East** line of the claim and 4' **North** of the **South** line of the claim.

This claim encompasses the following Quarter Section(s), Section(s), Township(s) and Range(s):

**NW ¼, NW ¼, NW ¼ &**

**SW ¼, NW ¼, NW ¼,**

**Section 10, T18N-R2W, G&SRM, Yavapai County, Arizona.**

Depicted on the attached claim map.

**THE SOUTHEAST CORNER OF THIS CLAIM IS 3960'± NORTH & 4620'± WEST OF THE SOUTHEAST CORNER OF SECTION 10, T18N-R2W.**

Located, dated and posted on the ground this 15<sup>th</sup> day of March, 2016.

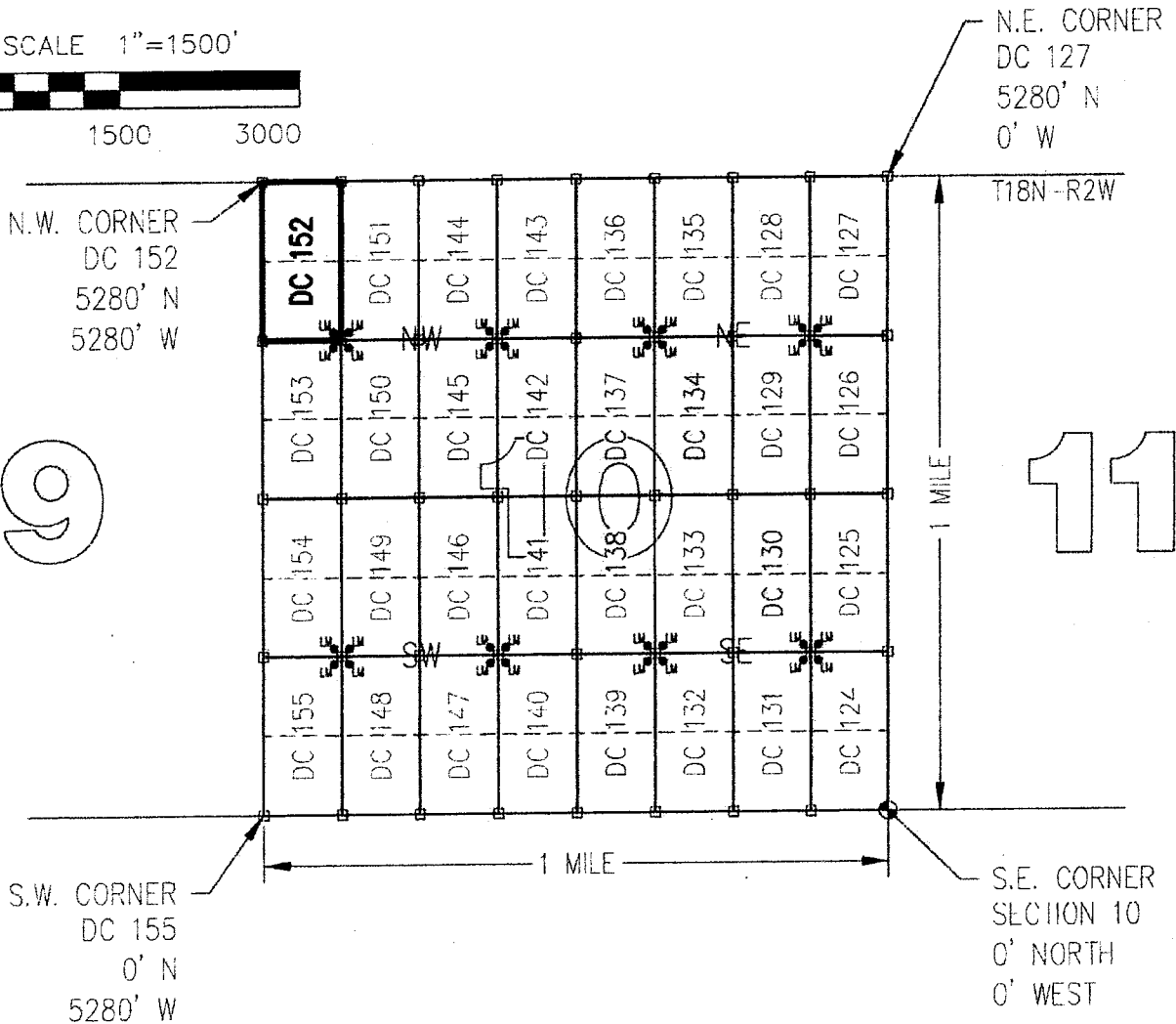
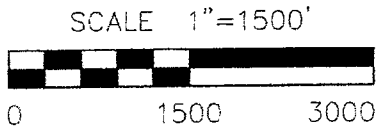
Drake Cement, LLC (Owner)

By:   
Jody A. Stone, RLS (Agent)

AMC437607  
RECEIVED  
YAVAPAI COUNTY STATE OFFICE  
2016 APR 26 P 2:02  
GILA, ARIZONA

**"DC 152"**  
**PLACER MINING CLAIM**  
 NW1/4, NW1/4, NW1/4

&  
 SW1/4, NW1/4, NW1/4 OF SECTION 10  
 T18N-R2W, G&SRM, YAVAPAI COUNTY, AZ  
 ALL CLAIMS ARE 1320' IN LENGTH & 660' IN WIDTH

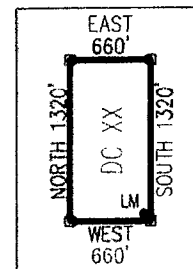


CLAIM ACREAGE - 201/- ACRES

- INDICATES CORNER OF PLACER CLAIM. SET 2"x2"x5' WOODEN POST (TYPICAL).
- LM • INDICATES LOCATION MONUMENT. SET 2"x2"x5' WOODEN POST (INSIDE THE PLACER CLAIM) 4' by 4' FROM A CORNER POST WITH A PLASTIC BOTTLE ATTACHED CONTAINING THE LOCATION NOTICE (TYPICAL).

LOCATORS: DRAKE CEMENT, LLC  
 5745 N Scottsdale Rd, Suite B-110,  
 Scottsdale, AZ 85250

**TYPICAL CLAIM DETAIL**  
 (NOT TO SCALE)




ANCU37607



Return to:  
Mr. Marc A. Marra, Esq.  
Fennemore Craig, P.C.  
2394 E Camelback Rd, Suite 600  
Phoenix AZ 85016-3429

**LOCATION NOTICE FOR PLACER MINING CLAIM  
STATE OF ARIZONA, COUNTY OF YAVAPAI**

**NOTICE IS HEREBY GIVEN** that the **DC 152** Placer Mining claim has been located by:  
**DRAKE CEMENT, LLC**  
whose current mailing address is: 5745 N Scottsdale Rd,  
Suite B-110, Scottsdale, AZ 85250



This Placer mining claim consists of approximately **20** acres.

The general course of this claim is **North to South** and it is situated in the Puntenney Mining District, Yavapai County, Arizona. This claim is **1320** feet in length and **660** feet in width. This claim is marked by five monuments, constructed of 2" x 2" wood posts extending 4' above the ground, one at each corner and one at the location monument for this claim.

The location monument on which this Location Notice is posted is situated within:

**Section 10, Township 18 North, Range 2 West**, Gila and Salt River Meridian, Yavapai County, Arizona.

The location monument is set inside the **Southeast** corner of this claim, approximately 4' **West** of the **East** line of the claim and 4' **North** of the **South** line of the claim.

This claim encompasses the following Quarter Section(s), Section(s), Township(s) and Range(s):

**NW ¼, NW ¼, NW ¼ &**

**SW ¼, NW ¼, NW ¼,**

**Section 10, T18N-R2W, G&SRM, Yavapai County, Arizona.**

Depicted on the attached claim map.

**THE SOUTHEAST CORNER OF THIS CLAIM IS 3960'± NORTH & 4620'± WEST OF THE SOUTHEAST CORNER OF SECTION 10, T18N-R2W.**

Located, dated and posted on the ground this 15<sup>th</sup> day of March, 2016.

Drake Cement, LLC (Owner)

By:   
Jody A. Stone, RLS (Agent)

AMC437607

# "DC 152"

## PLACER MINING CLAIM

NW1/4, NW1/4, NW1/4

&

SW1/4, NW1/4, NW1/4 OF SECTION 10

T18N-R2W, G&SRM, YAVAPAI COUNTY, AZ

ALL CLAIMS ARE 1320' IN LENGTH & 660' IN WIDTH



SCALE 1"=1500'



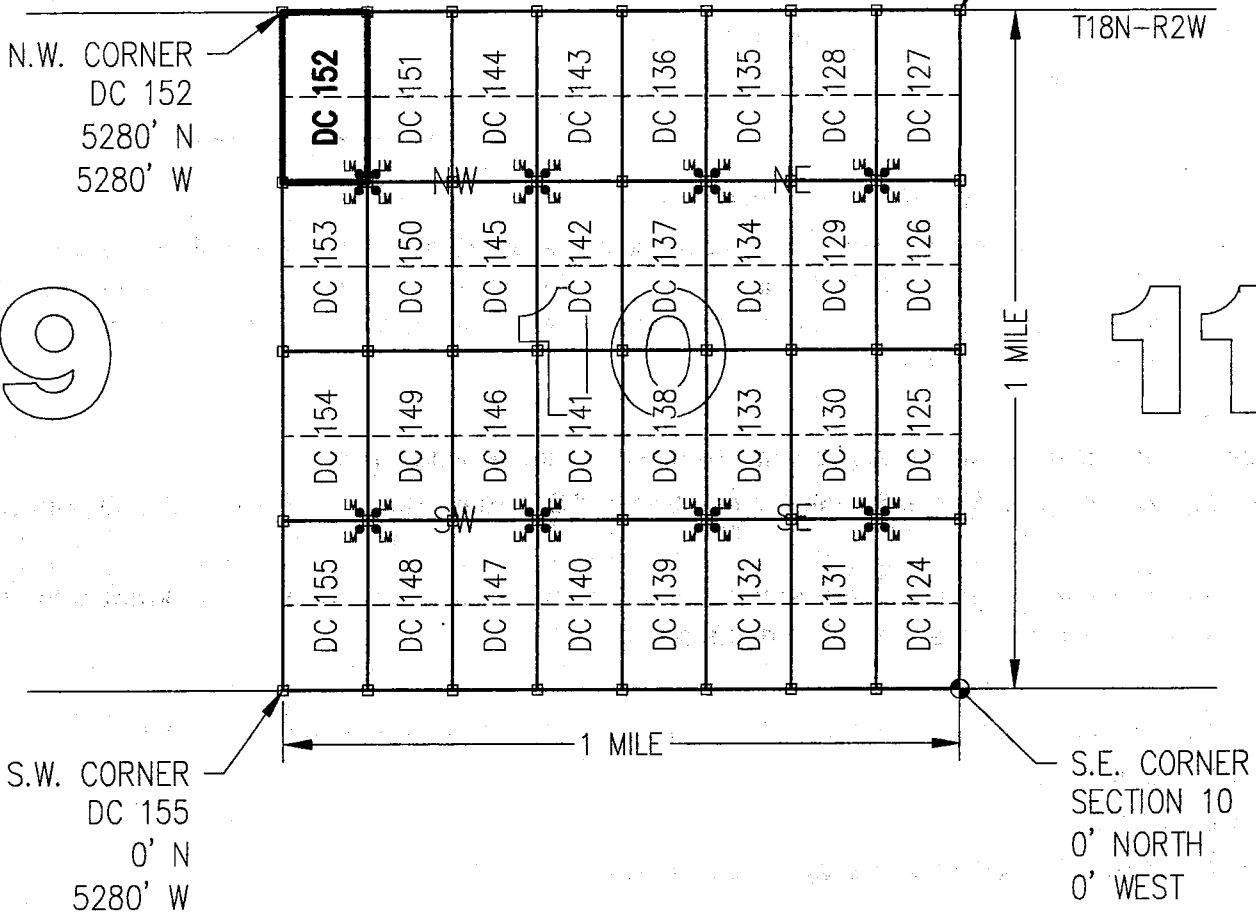
0 1500 3000

N.W. CORNER  
DC 152  
5280' N  
5280' W

N.E. CORNER  
DC 127  
5280' N  
0' W

9

11



CLAIM ACREAGE = 20+/- ACRES

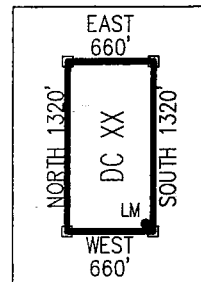
□ INDICATES CORNER OF PLACER CLAIM.  
SET 2"x2"x5' WOODEN POST (TYPICAL).

LM • INDICATES LOCATION MONUMENT. SET 2"x2"x5' WOODEN  
POST (INSIDE THE PLACER CLAIM) 4' by 4' FROM A  
CORNER POST WITH A PLASTIC BOTTLE ATTACHED  
CONTAINING THE LOCATION NOTICE (TYPICAL).

LOCATORS: DRAKE CEMENT, LLC  
5745 N Scottsdale Rd, Suite B-110,  
Scottsdale, AZ 85250

### TYPICAL CLAIM DETAIL

(NOT TO SCALE)




ANCL 37607

Return to:  
Mr. Marc A. Marra, Esq.  
Fennemore Craig, P.C.  
2394 E Camelback Rd, Suite 600  
Phoenix AZ 85016-3429



**LOCATION NOTICE FOR PLACER MINING CLAIM  
STATE OF ARIZONA, COUNTY OF YAVAPAI**

**NOTICE IS HEREBY GIVEN** that the **DC 153** Placer Mining claim has been located by:  
**DRAKE CEMENT, LLC**  
whose current mailing address is: 5745 N Scottsdale Rd,  
Suite B-110, Scottsdale, AZ 85250



This Placer mining claim consists of approximately **20** acres.

The general course of this claim is **North to South** and it is situated in the Puntenney Mining District, Yavapai County, Arizona. This claim is **1320** feet in length and **660** feet in width. This claim is marked by five monuments, constructed of 2" x 2" wood posts extending 4' above the ground, one at each corner and one at the location monument for this claim.

The location monument on which this Location Notice is posted is situated within:

**Section 10, Township 18 North, Range 2 West**, Gila and Salt River Meridian, Yavapai County, Arizona.

The location monument is set inside the **Northeast** corner of this claim, approximately 4' **West** of the **East** line of the claim and 4' **South** of the **North** line of the claim.

This claim encompasses the following Quarter Section(s), Section(s), Township(s) and Range(s):

**NW ¼, SW ¼, NW ¼ &  
SW ¼, SW ¼, NW ¼,  
Section 10, T18N-R2W, G&SRM, Yavapai County, Arizona.**

Depicted on the attached claim map.

**THE SOUTHEAST CORNER OF THIS CLAIM IS 2640'± NORTH & 4620'± WEST OF THE SOUTHEAST CORNER OF SECTION 10, T18N-R2W.**

Located, dated and posted on the ground this 15<sup>th</sup> day of March, 2016.

Drake Cement, LLC (Owner)

By:   
Jody A. Stone, RLS (Agent)

RECEIVED  
SUN AZ STATE OFFICE  
2016 APR 26 P 2: 02  
DRINK, ARIZONA

AHC437608

# "DC 153"

## PLACER MINING CLAIM

NW1/4, SW1/4, NW1/4

&

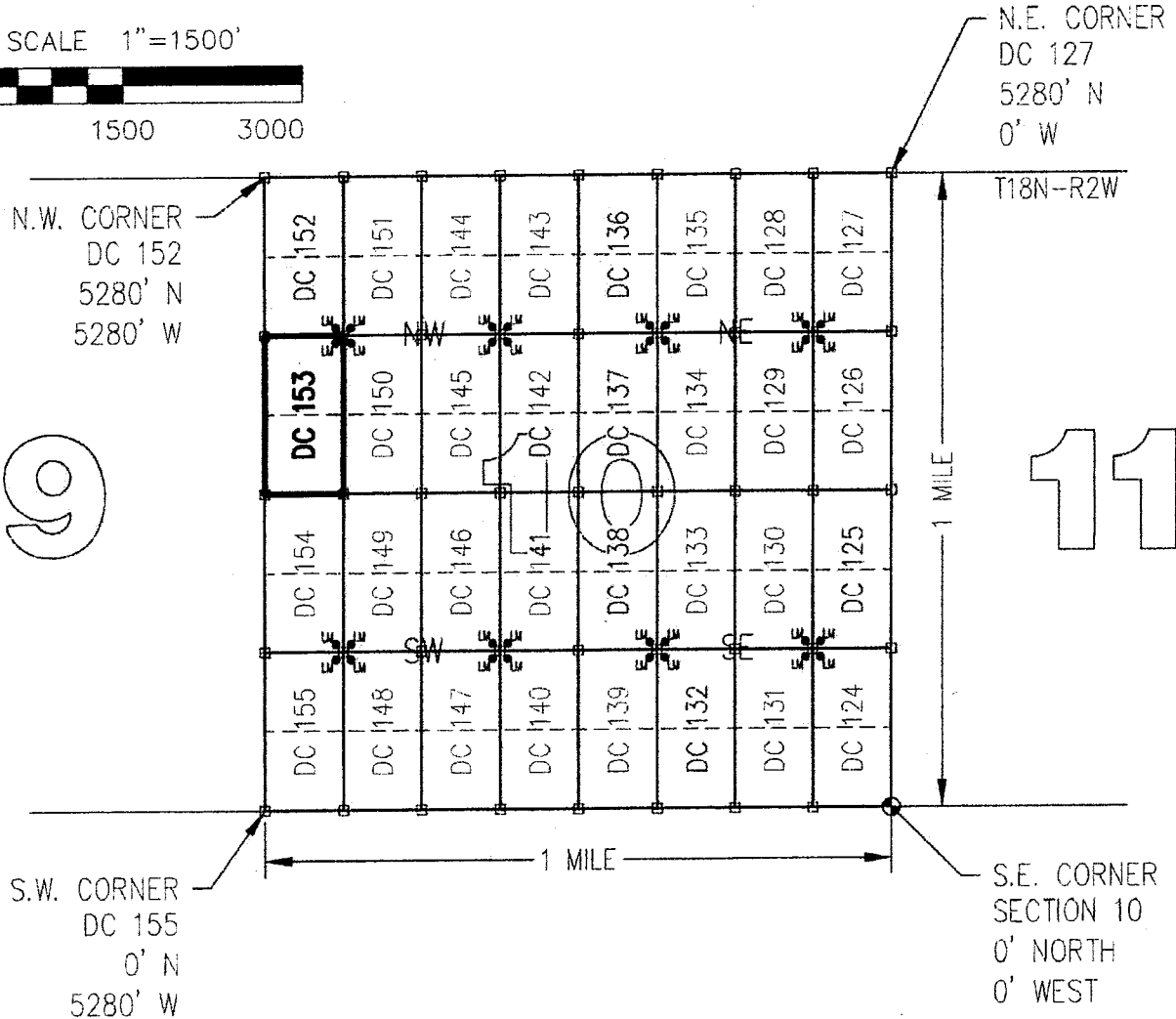
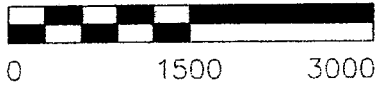
SW1/4, SW1/4, NW1/4 OF SECTION 10

T18N-R2W, G&SRM, YAVAPAI COUNTY, AZ

ALL CLAIMS ARE 1320' IN LENGTH & 660' IN WIDTH



SCALE 1"=1500'



CLAIM ACREAGE = 20+/- ACRES

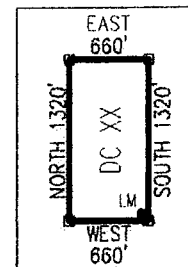
□ INDICATES CORNER OF PLACER CLAIM.  
SET 2"x2"x5' WOODEN POST (TYPICAL).

LM • INDICATES LOCATION MONUMENT. SET 2"x2"x5' WOODEN POST (INSIDE THE PLACER CLAIM) 4' by 4' FROM A CORNER POST WITH A PLASTIC BOTTLE ATTACHED CONTAINING THE LOCATION NOTICE (TYPICAL).

LOCATORS: DRAKE CEMENT, LLC  
5745 N Scottsdale Rd, Suite B-110,  
Scottsdale, AZ 85250

### TYPICAL CLAIM DETAIL

(NOT TO SCALE)

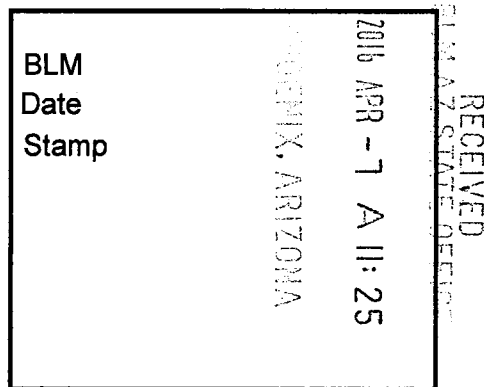


ANCU37608

Return to:  
Mr. Marc A. Marra, Esq.  
Fennemore Craig, P.C.  
2394 E Camelback Rd, Suite 600  
Phoenix AZ 85016-3429

**LOCATION NOTICE FOR PLACER MINING CLAIM  
STATE OF ARIZONA, COUNTY OF YAVAPAI**

**NOTICE IS HEREBY GIVEN** that the **DC 153** Placer Mining claim has been located by:  
**DRAKE CEMENT, LLC**  
whose current mailing address is: 5745 N Scottsdale Rd,  
Suite B-110, Scottsdale, AZ 85250



This Placer mining claim consists of approximately **20** acres.

The general course of this claim is **North to South** and it is situated in the Puntenney Mining District, Yavapai County, Arizona. This claim is **1320** feet in length and **660** feet in width. This claim is marked by five monuments, constructed of 2" x 2" wood posts extending 4' above the ground, one at each corner and one at the location monument for this claim.

The location monument on which this Location Notice is posted is situated within:

**Section 10, Township 18 North, Range 2 West**, Gila and Salt River Meridian, Yavapai County, Arizona.

The location monument is set inside the **Northeast** corner of this claim, approximately 4' **West** of the **East** line of the claim and 4' **South** of the **North** line of the claim.

This claim encompasses the following Quarter Section(s), Section(s), Township(s) and Range(s):

**NW ¼, SW ¼, NW ¼ &**

**SW ¼, SW ¼, NW ¼,**

**Section 10, T18N-R2W, G&SRM, Yavapai County, Arizona.**

Depicted on the attached claim map.

**THE SOUTHEAST CORNER OF THIS CLAIM IS 2640'± NORTH & 4620'± WEST OF THE SOUTHEAST CORNER OF SECTION 10, T18N-R2W.**

Located, dated and posted on the ground this 15<sup>th</sup> day of March, 2016.

Drake Cement, LLC (Owner)

By:   
Jody A. Stone, RLS (Agent)

ANCI 37608

# "DC 153"

## PLACER MINING CLAIM

NW1/4, SW1/4, NW1/4

&

SW1/4, SW1/4, NW1/4 OF SECTION 10

T18N-R2W, G&SRM, YAVAPAI COUNTY, AZ

ALL CLAIMS ARE 1320' IN LENGTH & 660' IN WIDTH



SCALE 1"=1500'



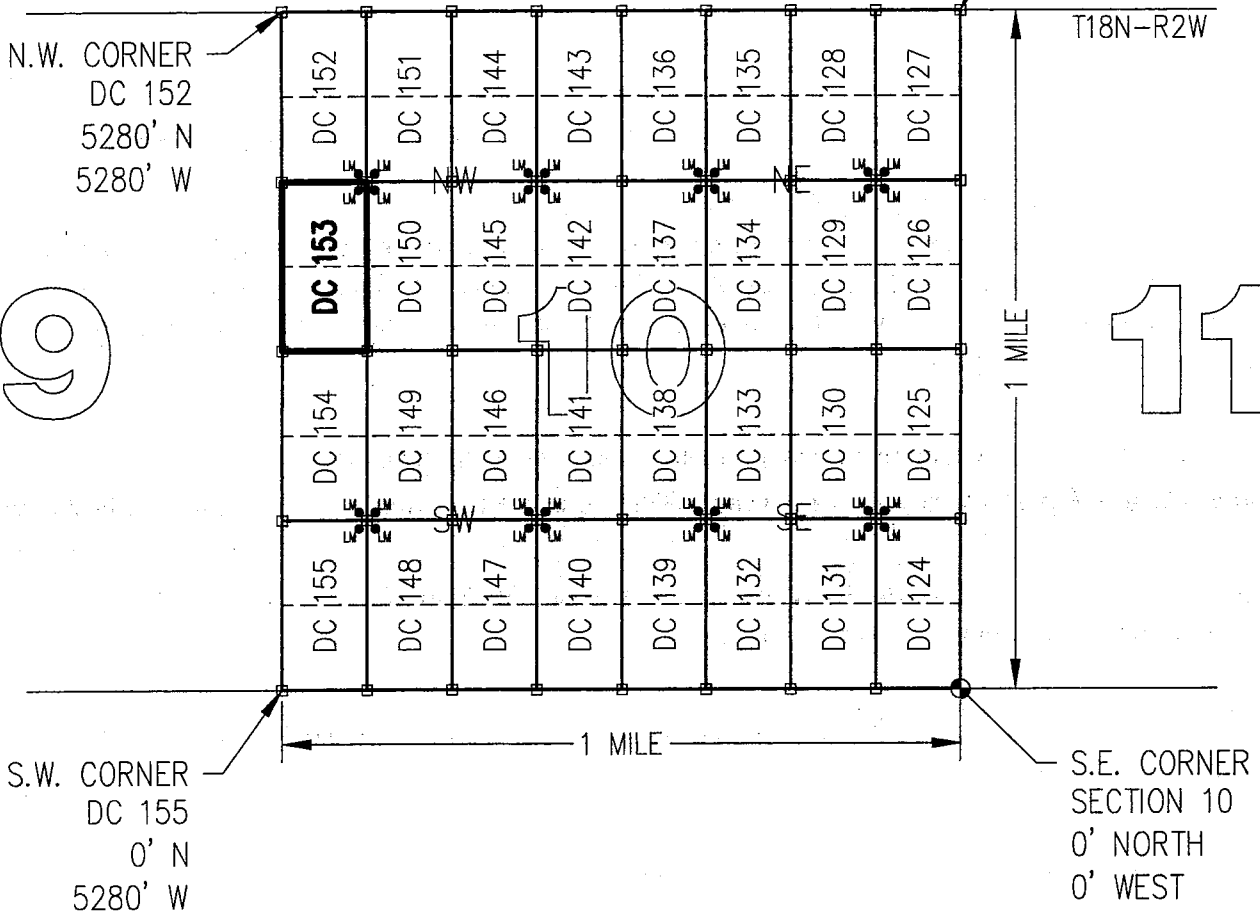
0 1500 3000

N.W. CORNER  
DC 152  
5280' N  
5280' W

N.E. CORNER  
DC 127  
5280' N  
0' W

9

11



CLAIM ACREAGE = 20+/- ACRES

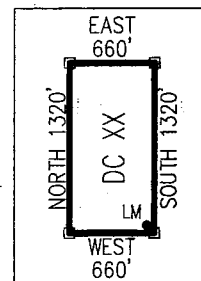
□ INDICATES CORNER OF PLACER CLAIM.  
SET 2"x2"x5' WOODEN POST (TYPICAL).

LM • INDICATES LOCATION MONUMENT. SET 2"x2"x5' WOODEN  
POST (INSIDE THE PLACER CLAIM) 4' by 4' FROM A  
CORNER POST WITH A PLASTIC BOTTLE ATTACHED  
CONTAINING THE LOCATION NOTICE (TYPICAL).

LOCATORS: DRAKE CEMENT, LLC  
5745 N Scottsdale Rd, Suite B-110,  
Scottsdale, AZ 85250

### TYPICAL CLAIM DETAIL

(NOT TO SCALE)




ANCU 37608

Return to:  
Mr. Marc A. Marra, Esq.  
Fennemore Craig, P.C.  
2394 E Camelback Rd, Suite 600  
Phoenix AZ 85016-3429



**LOCATION NOTICE FOR PLACER MINING CLAIM  
STATE OF ARIZONA, COUNTY OF YAVAPAI**

**NOTICE IS HEREBY GIVEN** that the **DC 154** Placer Mining claim has been located by:  
**DRAKE CEMENT, LLC**  
whose current mailing address is: 5745 N Scottsdale Rd,  
Suite B-110, Scottsdale, AZ 85250



This Placer mining claim consists of approximately **20** acres.  
The general course of this claim is **North to South** and it is situated in the Puntenney Mining District, Yavapai County, Arizona. This claim is **1320** feet in length and **660** feet in width. This claim is marked by five monuments, constructed of 2" x 2" wood posts extending 4' above the ground, one at each corner and one at the location monument for this claim.

The location monument on which this Location Notice is posted is situated within:  
**Section 10, Township 18 North, Range 2 West**, Gila and Salt River Meridian, Yavapai County, Arizona.

The location monument is set inside the **Southeast** corner of this claim, approximately 4' **West** of the **East** line of the claim and 4' **North** of the **South** line of the claim.

This claim encompasses the following Quarter Section(s), Section(s), Township(s) and Range(s):  
**NW ¼, NW ¼, SW ¼ &  
SW ¼, NW ¼, SW ¼,  
Section 10, T18N-R2W, G&SRM, Yavapai County, Arizona.**

Depicted on the attached claim map.

**THE SOUTHEAST CORNER OF THIS CLAIM IS 1320'± NORTH & 4620'± WEST OF THE SOUTHEAST CORNER OF SECTION 10, T18N-R2W.**

Located, dated and posted on the ground this 15<sup>th</sup> day of March, 2016.

Drake Cement, LLC (Owner)

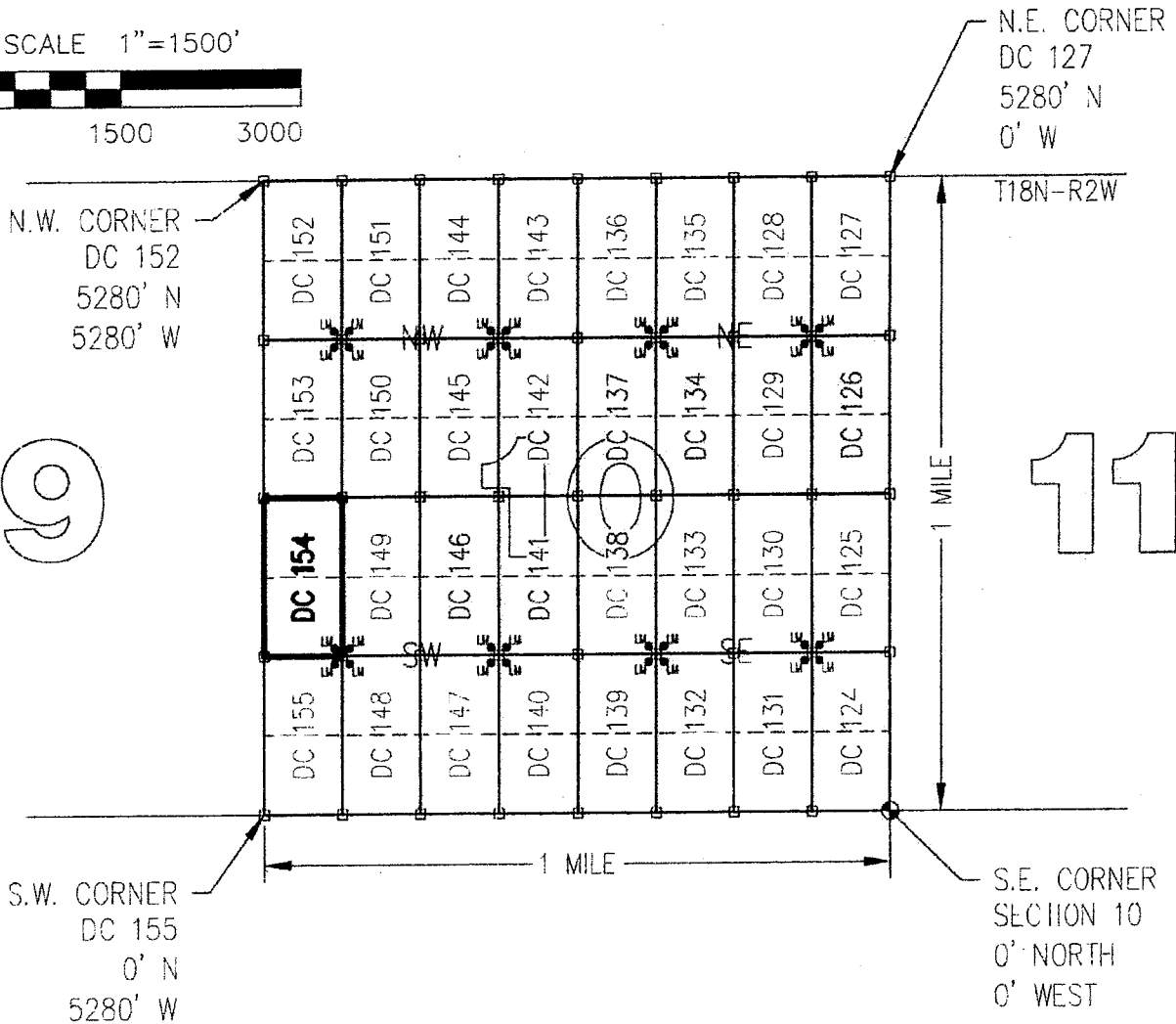
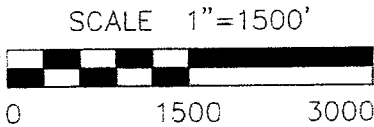
By:   
Jody A. Stone, RLS (Agent)

RECEIVED  
YAVAPAI COUNTY OFFICE  
2016 APR 26 P 2:02  
YAVAPAI, ARIZONA

AMC437609

**"DC 154"**  
**PLACER MINING CLAIM**  
 NW1/4, NW1/4, SW1/4

&  
 SW1/4, NW1/4, SW1/4 OF SECTION 10  
 T18N-R2W, G&SRM, YAVAPAI COUNTY, AZ  
 ALL CLAIMS ARE 1320' IN LENGTH & 660' IN WIDTH

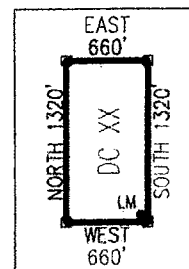


CLAIM ACREAGE - 20+/- ACRES

- INDICATES CORNER OF PLACER CLAIM.  
 SET 2"x2"x5' WOODEN POST (TYPICAL).
- LM • INDICATES LOCATION MONUMENT. SET 2"x2"x5' WOODEN  
 POST (INSIDE THE PLACER CLAIM) 4' by 4' FROM A  
 CORNER POST WITH A PLASTIC BOTTLE ATTACHED  
 CONTAINING THE LOCATION NOTICE (TYPICAL).

LOCATORS: DRAKE CEMENT, LLC  
 5745 N Scottsdale Rd, Suite B-110,  
 Scottsdale, AZ 85250

**TYPICAL CLAIM DETAIL**  
 (NOT TO SCALE)




AMC437609



Return to:  
Mr. Marc A. Marra, Esq.  
Fennemore Craig, P.C.  
2394 E Camelback Rd, Suite 600  
Phoenix AZ 85016-3429

**LOCATION NOTICE FOR PLACER MINING CLAIM  
STATE OF ARIZONA, COUNTY OF YAVAPAI**

**NOTICE IS HEREBY GIVEN** that the **DC 154** Placer Mining claim has been located by:  
**DRAKE CEMENT, LLC**  
whose current mailing address is: 5745 N Scottsdale Rd,  
Suite B-110, Scottsdale, AZ 85250



This Placer mining claim consists of approximately **20** acres.

The general course of this claim is **North to South** and it is situated in the Puntteney Mining District, Yavapai County, Arizona. This claim is **1320** feet in length and **660** feet in width. This claim is marked by five monuments, constructed of 2" x 2" wood posts extending 4' above the ground, one at each corner and one at the location monument for this claim.

The location monument on which this Location Notice is posted is situated within:

**Section 10, Township 18 North, Range 2 West**, Gila and Salt River Meridian, Yavapai County, Arizona.

The location monument is set inside the **Southeast** corner of this claim, approximately 4' **West** of the **East** line of the claim and 4' **North** of the **South** line of the claim.

This claim encompasses the following Quarter Section(s), Section(s), Township(s) and Range(s):

**NW ¼, NW ¼, SW ¼ &**

**SW ¼, NW ¼, SW ¼,**

**Section 10, T18N-R2W, G&SRM, Yavapai County, Arizona.**

Depicted on the attached claim map.

**THE SOUTHEAST CORNER OF THIS CLAIM IS 1320'± NORTH & 4620'± WEST OF THE SOUTHEAST CORNER OF SECTION 10, T18N-R2W.**

Located, dated and posted on the ground this 15<sup>th</sup> day of March, 2016.

Drake Cement, LLC (Owner)

By:   
Jody A. Stone, RLS (Agent)

AMC437609

# "DC 154"

## PLACER MINING CLAIM

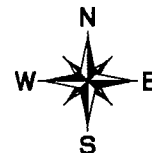
NW1/4, NW1/4, SW1/4

&

SW1/4, NW1/4, SW1/4 OF SECTION 10

T18N-R2W, G&SRM, YAVAPAI COUNTY, AZ

ALL CLAIMS ARE 1320' IN LENGTH & 660' IN WIDTH



SCALE 1"=1500'



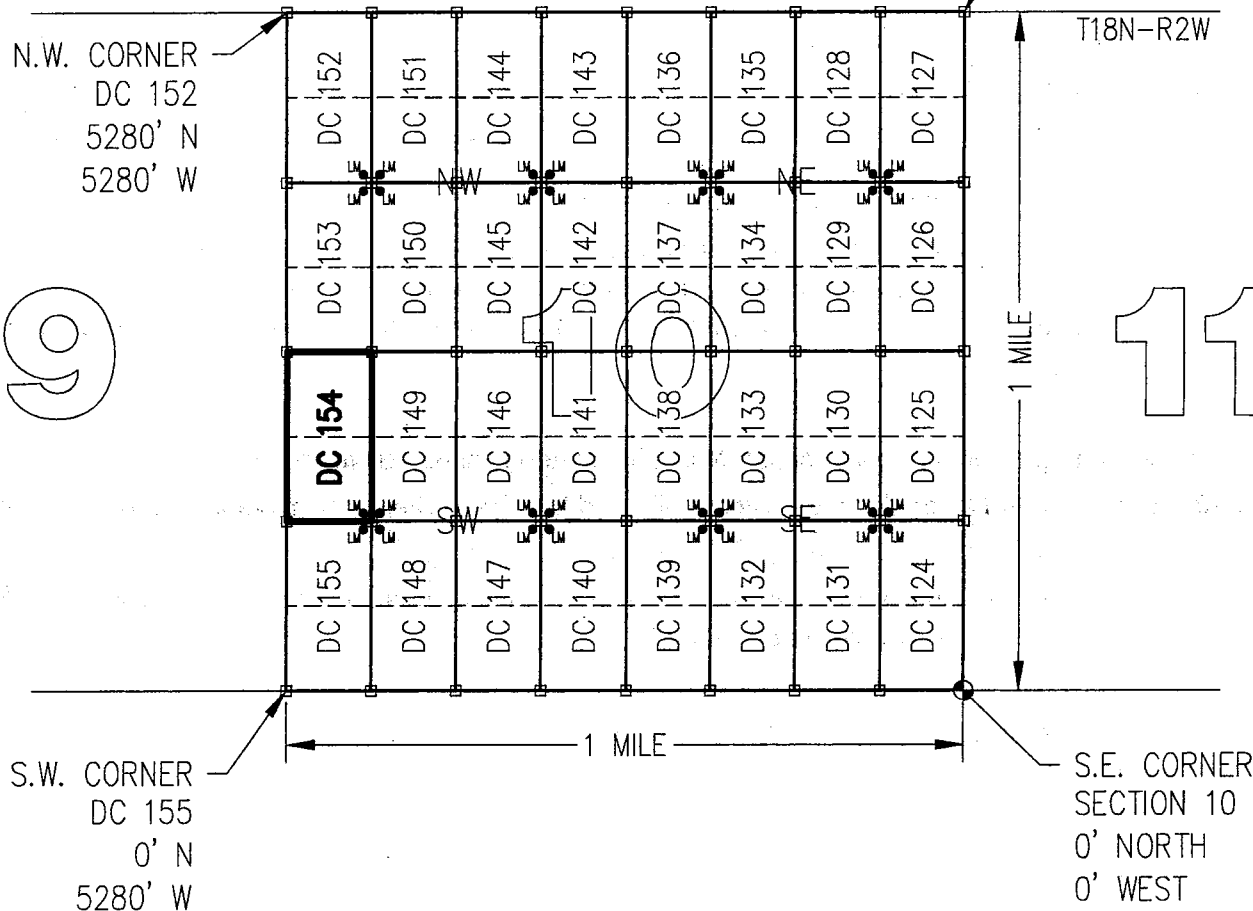
0 1500 3000

N.W. CORNER  
DC 152  
5280' N  
5280' W

N.E. CORNER  
DC 127  
5280' N  
0' W

9

11



CLAIM ACREAGE = 20+/- ACRES

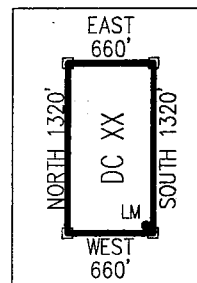
□ INDICATES CORNER OF PLACER CLAIM.  
SET 2"x2"x5' WOODEN POST (TYPICAL).

LM • INDICATES LOCATION MONUMENT. SET 2"x2"x5' WOODEN POST (INSIDE THE PLACER CLAIM) 4' by 4' FROM A CORNER POST WITH A PLASTIC BOTTLE ATTACHED CONTAINING THE LOCATION NOTICE (TYPICAL).

LOCATORS: DRAKE CEMENT, LLC  
5745 N Scottsdale Rd, Suite B-110,  
Scottsdale, AZ 85250

### TYPICAL CLAIM DETAIL

(NOT TO SCALE)




AMC 437609

Return to:  
Mr. Marc A. Marra, Esq.  
Fennemore Craig, P.C.  
2394 E Camelback Rd, Suite 600  
Phoenix AZ 85016-3429



**LOCATION NOTICE FOR PLACER MINING CLAIM  
STATE OF ARIZONA, COUNTY OF YAVAPAI**

**NOTICE IS HEREBY GIVEN** that the **DC 155** Placer Mining claim has been located by:  
**DRAKE CEMENT, LLC**  
whose current mailing address is: 5745 N Scottsdale Rd,  
Suite B-110, Scottsdale, AZ 85250



This Placer mining claim consists of approximately **20** acres.

The general course of this claim is **North to South** and it is situated in the Puntenney Mining District, Yavapai County, Arizona. This claim is **1320** feet in length and **660** feet in width. This claim is marked by five monuments, constructed of 2" x 2" wood posts extending 4' above the ground, one at each corner and one at the location monument for this claim.

The location monument on which this Location Notice is posted is situated within:

**Section 10, Township 18 North, Range 2 West**, Gila and Salt River Meridian, Yavapai County, Arizona.

The location monument is set inside the **Northeast** corner of this claim, approximately 4' **West** of the **East** line of the claim and 4' **South** of the **North** line of the claim.

This claim encompasses the following Quarter Section(s), Section(s), Township(s) and Range(s):

**NW ¼, SW ¼, SW ¼ &**

**SW ¼, SW ¼, SW ¼,**


**Section 10, T18N-R2W, G&SRM, Yavapai County, Arizona.**


Depicted on the attached claim map.

**THE SOUTHEAST CORNER OF THIS CLAIM IS 0'± NORTH & 4620'± WEST OF THE SOUTHEAST CORNER OF SECTION 10, T18N-R2W.**

Located, dated and posted on the ground this 15<sup>th</sup> day of March, 2016.

Drake Cement, LLC (Owner)

By:   
Jody A. Stone, RLS (Agent)



AMC437610

# "DC 155"

## PLACER MINING CLAIM

NW1/4, SW1/4, SW1/4

&

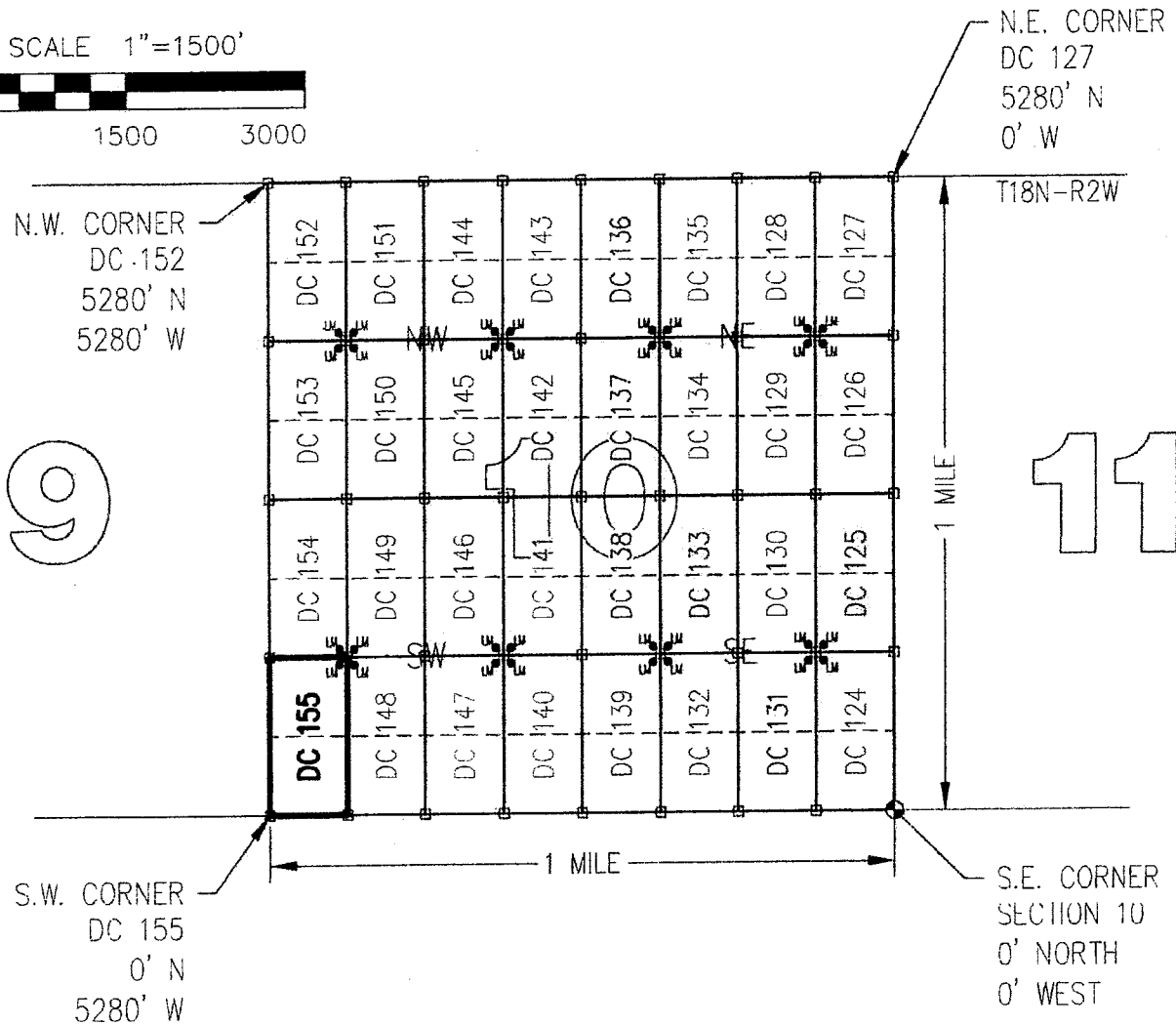
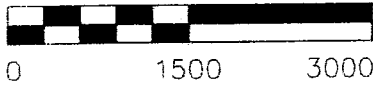
SW1/4, SW1/4, SW1/4 OF SECTION 10

T18N-R2W, G&SRM, YAVAPAI COUNTY, AZ

ALL CLAIMS ARE 1320' IN LENGTH & 660' IN WIDTH



SCALE 1"=1500'



CLAIM ACREAGE - 20+/- ACRES

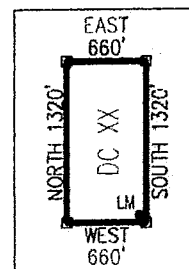
□ INDICATES CORNER OF PLACER CLAIM.  
SET 2"x2"x5' WOODEN POST (TYPICAL).

LM • INDICATES LOCATION MONUMENT. SET 2"x2"x5' WOODEN  
POST (INSIDE THE PLACER CLAIM) 4' by 4' FROM A  
CORNER POST WITH A PLASTIC BOTTLE ATTACHED  
CONTAINING THE LOCATION NOTICE (TYPICAL).

LOCATORS: DRAKE CEMENT, LLC  
5745 N Scottsdale Rd, Suite B-110,  
Scottsdale, AZ 85250

### TYPICAL CLAIM DETAIL

(NOT TO SCALE)




ANCH 37610

Return to:  
Mr. Marc A. Marra, Esq.  
Fennemore Craig, P.C.  
2394 E Camelback Rd, Suite 600  
Phoenix AZ 85016-3429

**LOCATION NOTICE FOR PLACER MINING CLAIM  
STATE OF ARIZONA, COUNTY OF YAVAPAI**

**NOTICE IS HEREBY GIVEN** that the **DC 155** Placer Mining claim has been located by:  
**DRAKE CEMENT, LLC**  
whose current mailing address is: 5745 N Scottsdale Rd,  
Suite B-110, Scottsdale, AZ 85250



This Placer mining claim consists of approximately **20** acres.

The general course of this claim is **North to South** and it is situated in the Puntenney Mining District, Yavapai County, Arizona. This claim is **1320** feet in length and **660** feet in width. This claim is marked by five monuments, constructed of 2" x 2" wood posts extending 4' above the ground, one at each corner and one at the location monument for this claim.

The location monument on which this Location Notice is posted is situated within:

**Section 10, Township 18 North, Range 2 West**, Gila and Salt River Meridian, Yavapai County, Arizona.

The location monument is set inside the **Northeast** corner of this claim, approximately 4' **West** of the **East** line of the claim and 4' **South** of the **North** line of the claim.

This claim encompasses the following Quarter Section(s), Section(s), Township(s) and Range(s):

**NW ¼, SW ¼, SW ¼ &**

**SW ¼, SW ¼, SW ¼,**

**Section 10, T18N-R2W, G&SRM, Yavapai County, Arizona.**

Depicted on the attached claim map.

**THE SOUTHEAST CORNER OF THIS CLAIM IS 0'± NORTH & 4620'± WEST OF THE SOUTHEAST CORNER OF SECTION 10, T18N-R2W.**

Located, dated and posted on the ground this 15<sup>th</sup> day of March, 2016.

Drake Cement, LLC (Owner)

By:   
Jody A. Stone, RLS (Agent)

AMC437610

# "DC 155"

## PLACER MINING CLAIM

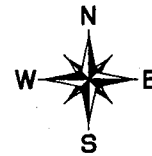
NW1/4, SW1/4, SW1/4

&

SW1/4, SW1/4, SW1/4 OF SECTION 10

T18N-R2W, G&SRM, YAVAPAI COUNTY, AZ

ALL CLAIMS ARE 1320' IN LENGTH & 660' IN WIDTH



SCALE 1"=1500'



0 1500 3000

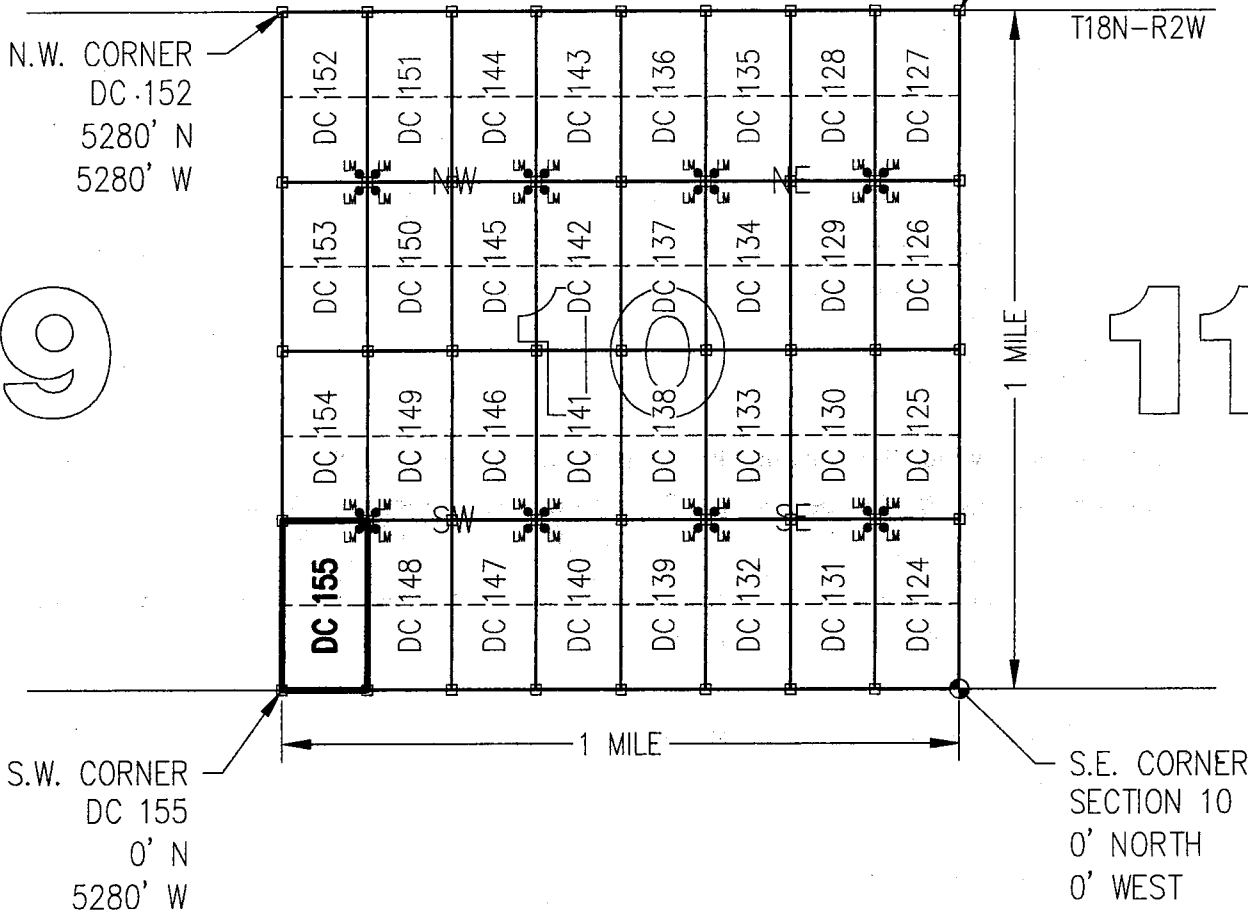
N.W. CORNER  
DC 152  
5280' N  
5280' W

N.E. CORNER  
DC 127  
5280' N  
0' W

T18N-R2W

9

11



CLAIM ACREAGE = 20+/- ACRES

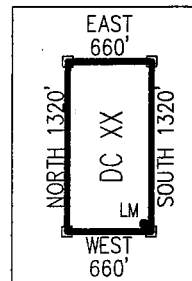
□ INDICATES CORNER OF PLACER CLAIM.  
SET 2"x2"x5' WOODEN POST (TYPICAL).

LM • INDICATES LOCATION MONUMENT. SET 2"x2"x5' WOODEN  
POST (INSIDE THE PLACER CLAIM) 4' by 4' FROM A  
CORNER POST WITH A PLASTIC BOTTLE ATTACHED  
CONTAINING THE LOCATION NOTICE (TYPICAL).

LOCATORS: DRAKE CEMENT, LLC  
5745 N Scottsdale Rd, Suite B-110,  
Scottsdale, AZ 85250

### TYPICAL CLAIM DETAIL

(NOT TO SCALE)




AMC437610

Return to:  
Mr. Marc A. Marra, Esq.  
Fennemore Craig, P.C.  
2394 E Camelback Rd, Suite 600  
Phoenix AZ 85016-3429



**LOCATION NOTICE FOR PLACER MINING CLAIM  
STATE OF ARIZONA, COUNTY OF YAVAPAI**

**NOTICE IS HEREBY GIVEN** that the **DC 156** Placer Mining claim has been located by:  
**DRAKE CEMENT, LLC**  
whose current mailing address is: 5745 N Scottsdale Rd,  
Suite B-110, Scottsdale, AZ 85250



This Placer mining claim consists of approximately **20** acres.  
The general course of this claim is **North to South** and it is situated in the Puntteney Mining District, Yavapai County, Arizona. This claim is **1320** feet in length and **660** feet in width. This claim is marked by five monuments, constructed of 2" x 2" wood posts extending 4' above the ground, one at each corner and one at the location monument for this claim.

The location monument on which this Location Notice is posted is situated within:  
**Section 15, Township 18 North, Range 2 West**, Gila and Salt River Meridian, Yavapai County, Arizona.

The location monument is set inside the **Northwest** corner of this claim, approximately 4' **East** of the **West** line of the claim and 4' **South** of the **North** line of the claim.


This claim encompasses the following Quarter Section(s), Section(s), Township(s) and Range(s):  
**NE ¼, SE ¼, SE ¼ &  
SE ¼, SE ¼, SE ¼,  
Section 15, T18N-R2W, G&SRM, Yavapai County, Arizona.**

Depicted on the attached claim map.

**THE SOUTHEAST CORNER OF THIS CLAIM IS 0'± NORTH & 0'± WEST OF THE SOUTHEAST CORNER OF SECTION 15, T18N-R2W.**

Located, dated and posted on the ground this 15<sup>th</sup> day of March, 2016.

Drake Cement, LLC (Owner)

By:   
Jody A. Stone, RLS (Agent)

RECEIVED  
IN AZ STATE OFFICE  
2016 APR 26 P 2:01  
PHOENIX, ARIZONA

AMC437611

# "DC 156"

## PLACER MINING CLAIM

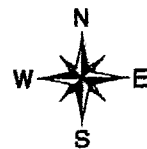
NE1/4, SE1/4, SE1/4

&

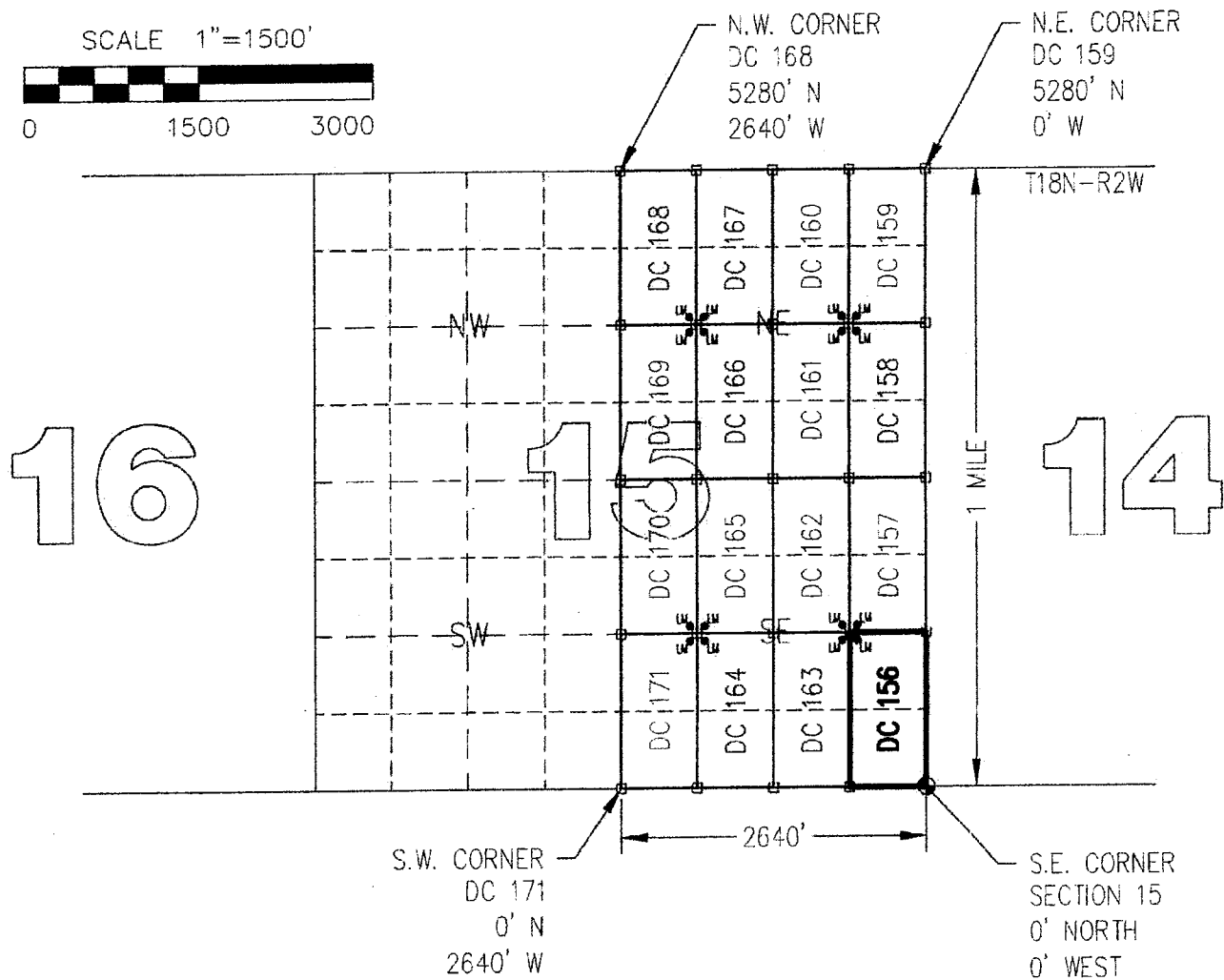

SE1/4, SE1/4, SE1/4 OF SECTION 15

T18N-R2W, G&SRM, YAVAPAI COUNTY, AZ

ALL CLAIMS ARE 1320' IN LENGTH & 660' IN WIDTH



SCALE 1"=1500'



CLAIM ACREAGE = 20 +/- ACRES

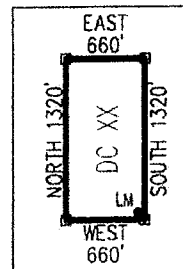
□ INDICATES CORNER OF PLACER CLAIM.  
SET 2"x2"x5' WOODEN POST (TYPICAL).

LM • INDICATES LOCATION MONUMENT. SET 2"x2"x5' WOODEN POST (INSIDE THE PLACER CLAIM) 4' BY 4' FROM A CORNER POST WITH A PLASTIC BOTTLE ATTACHED CONTAINING THE LOCATION NOTICE (TYPICAL).

LOCATORS: DRAKE CEMENT, LLC  
5745 N Scottsdale Rd, Suite B-110,  
Scottsdale, AZ 85250

### TYPICAL CLAIM DETAIL

(NOT TO SCALE)




ANCH37611



Return to:  
Mr. Marc A. Marra, Esq.  
Fennemore Craig, P.C.  
2394 E Camelback Rd, Suite 600  
Phoenix AZ 85016-3429

**LOCATION NOTICE FOR PLACER MINING CLAIM  
STATE OF ARIZONA, COUNTY OF YAVAPAI**

**NOTICE IS HEREBY GIVEN** that the **DC 156** Placer Mining claim has been located by:  
**DRAKE CEMENT, LLC**  
whose current mailing address is: 5745 N Scottsdale Rd,  
Suite B-110, Scottsdale, AZ 85250



This Placer mining claim consists of approximately **20** acres.

The general course of this claim is **North to South** and it is situated in the Puntenney Mining District, Yavapai County, Arizona. This claim is **1320** feet in length and **660** feet in width. This claim is marked by five monuments, constructed of 2" x 2" wood posts extending 4' above the ground, one at each corner and one at the location monument for this claim.

The location monument on which this Location Notice is posted is situated within:

**Section 15, Township 18 North, Range 2 West**, Gila and Salt River Meridian, Yavapai County, Arizona.

The location monument is set inside the **Northwest** corner of this claim, approximately 4' **East** of the **West** line of the claim and 4' **South** of the **North** line of the claim.

This claim encompasses the following Quarter Section(s), Section(s), Township(s) and Range(s):

**NE ¼, SE ¼, SE ¼ &**

**SE ¼, SE ¼, SE ¼,**

**Section 15, T18N-R2W, G&SRM, Yavapai County, Arizona.**

Depicted on the attached claim map.

**THE SOUTHEAST CORNER OF THIS CLAIM IS 0'± NORTH & 0'± WEST OF THE SOUTHEAST CORNER OF SECTION 15, T18N-R2W.**

Located, dated and posted on the ground this 15<sup>th</sup> day of March, 2016.

Drake Cement, LLC (Owner)

By:   
Jody A. Stone, RLS (Agent)

AMC437611

# "DC 156"

## PLACER MINING CLAIM

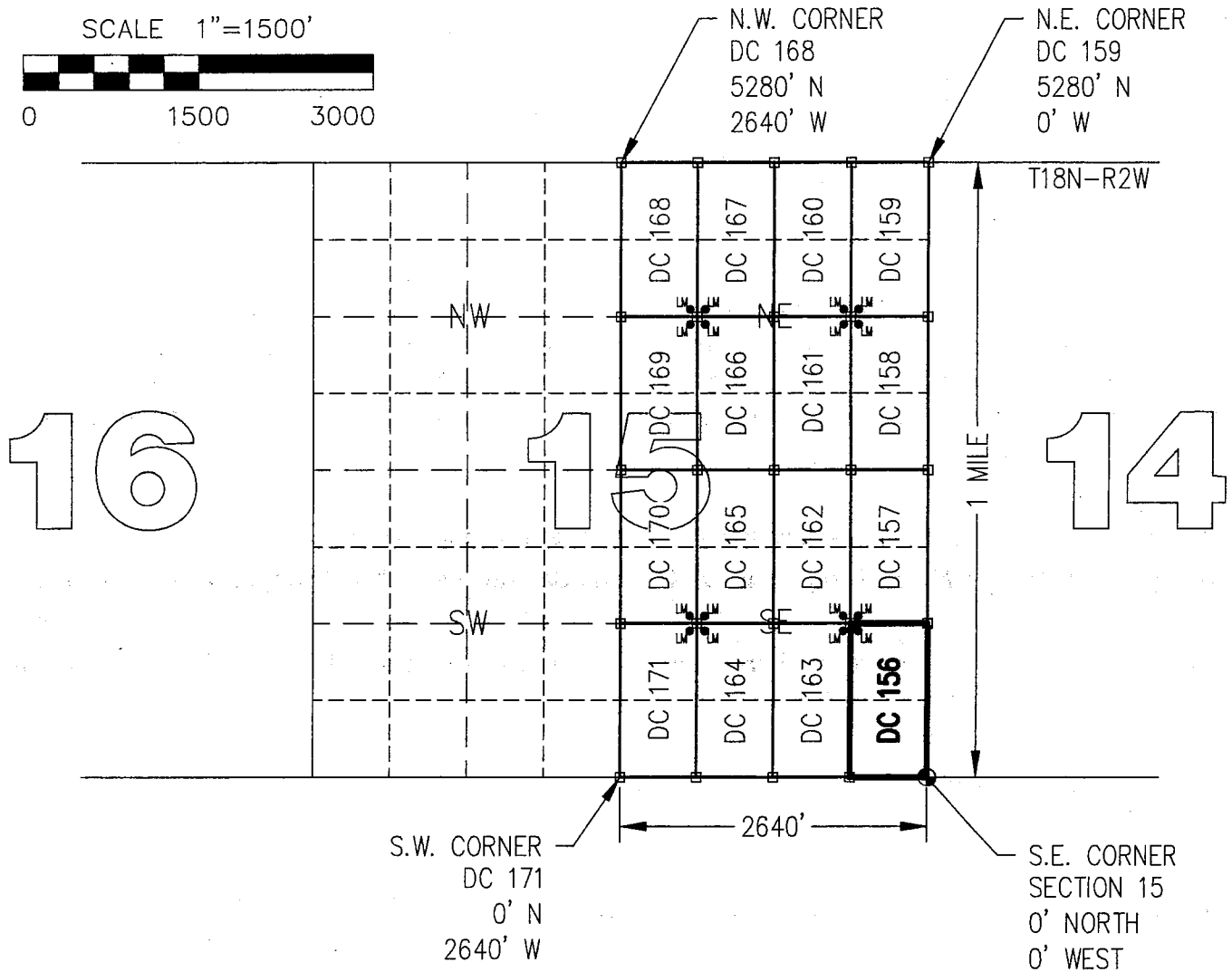
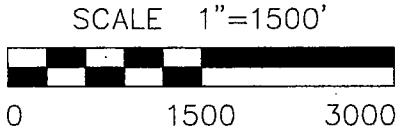
NE1/4, SE1/4, SE1/4

&

SE1/4, SE1/4, SE1/4 OF SECTION 15

T18N-R2W, G&SRM, YAVAPAI COUNTY, AZ

ALL CLAIMS ARE 1320' IN LENGTH & 660' IN WIDTH



CLAIM ACREAGE = 20 +/- ACRES

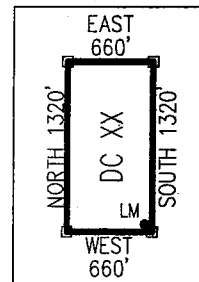
□ INDICATES CORNER OF PLACER CLAIM.  
SET 2"x2"x5' WOODEN POST (TYPICAL).

LM • INDICATES LOCATION MONUMENT. SET 2"x2"x5' WOODEN POST (INSIDE THE PLACER CLAIM) 4' by 4' FROM A CORNER POST WITH A PLASTIC BOTTLE ATTACHED CONTAINING THE LOCATION NOTICE (TYPICAL).

LOCATORS: DRAKE CEMENT, LLC  
5745 N Scottsdale Rd, Suite B-110,  
Scottsdale, AZ 85250

### TYPICAL CLAIM DETAIL

(NOT TO SCALE)




ANC437611

Return to:  
Mr. Marc A. Marra, Esq.  
Fennemore Craig, P.C.  
2394 E Camelback Rd, Suite 600  
Phoenix AZ 85016-3429



**LOCATION NOTICE FOR PLACER MINING CLAIM  
STATE OF ARIZONA, COUNTY OF YAVAPAI**

**NOTICE IS HEREBY GIVEN** that the **DC 157** Placer Mining claim has been located by:  
**DRAKE CEMENT, LLC**  
whose current mailing address is: 5745 N Scottsdale Rd,  
Suite B-110, Scottsdale, AZ 85250



This Placer mining claim consists of approximately **20** acres.

The general course of this claim is **North to South** and it is situated in the Puntenney Mining District, Yavapai County, Arizona. This claim is **1320** feet in length and **660** feet in width. This claim is marked by five monuments, constructed of 2" x 2" wood posts extending 4' above the ground, one at each corner and one at the location monument for this claim.

The location monument on which this Location Notice is posted is situated within:

**Section 15, Township 18 North, Range 2 West**, Gila and Salt River Meridian, Yavapai County, Arizona.

The location monument is set inside the **Southwest** corner of this claim, approximately 4' **East** of the **West** line of the claim and 4' **North** of the **South** line of the claim.

This claim encompasses the following Quarter Section(s), Section(s), Township(s) and Range(s):

**NE ¼, NE ¼, SE ¼ &**

**SE ¼, NE ¼, SE ¼,**


**Section 15, T18N-R2W, G&SRM, Yavapai County, Arizona.**

Depicted on the attached claim map.

**THE SOUTHEAST CORNER OF THIS CLAIM IS 1320'± NORTH & 0'± WEST OF THE SOUTHEAST CORNER OF SECTION 15, T18N-R2W.**

Located, dated and posted on the ground this 15<sup>th</sup> day of March, 2016.

Drake Cement, LLC (Owner)

By:   
Jody A. Stone, RLS (Agent)

RECEIVED  
TULSA STATE OFFICE  
2016 APR 26 P 2:01  
GILA AND SALT RIVER MERIDIAN, GILA AND SALT RIVER MERIDIAN, ARIZONA

ANC437612

# "DC 157"

## PLACER MINING CLAIM

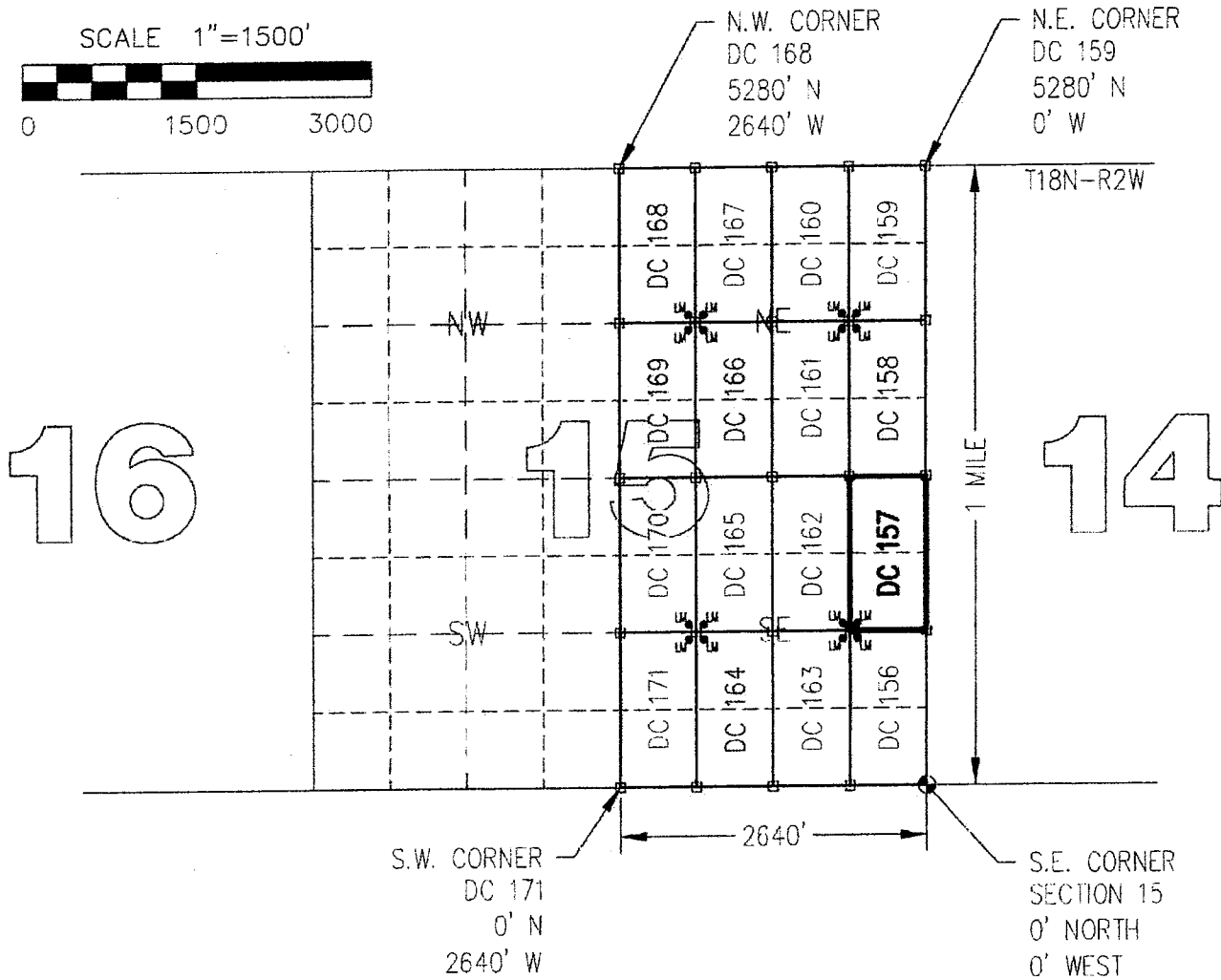


NE1/4, NE1/4, SE1/4

&

SE1/4, NE1/4, SE1/4 OF SECTION 15

T18N-R2W, G&SRM, YAVAPAI COUNTY, AZ

ALL CLAIMS ARE 1320' IN LENGTH & 660' IN WIDTH



CLAIM ACREAGE = 20 +/- ACRES

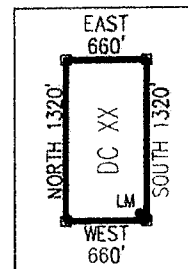
□ INDICATES CORNER OF PLACER CLAIM.  
SET 2"x2"x5' WOODEN POST (TYPICAL).

LM • INDICATES LOCATION MONUMENT. SET 2"x2"x5' WOODEN POST (INSIDE THE PLACER CLAIM) 4' by 4' FROM A CORNER POST WITH A PLASTIC BOTTLE ATTACHED CONTAINING THE LOCATION NOTICE (TYPICAL).

LOCATORS: DRAKE CEMENT, LLC  
5745 N Scottsdale Rd, Suite B-110,  
Scottsdale, AZ 85250

### TYPICAL CLAIM DETAIL

(NOT TO SCALE)




ANCU37612

Return to:  
Mr. Marc A. Marra, Esq.  
Fennemore Craig, P.C.  
2394 E Camelback Rd, Suite 600  
Phoenix AZ 85016-3429

**LOCATION NOTICE FOR PLACER MINING CLAIM  
STATE OF ARIZONA, COUNTY OF YAVAPAI**

**NOTICE IS HEREBY GIVEN** that the **DC 157** Placer Mining claim has been located by:  
**DRAKE CEMENT, LLC**  
whose current mailing address is: 5745 N Scottsdale Rd,  
Suite B-110, Scottsdale, AZ 85250



This Placer mining claim consists of approximately **20** acres.

The general course of this claim is **North to South** and it is situated in the Puntteney Mining District, Yavapai County, Arizona. This claim is **1320** feet in length and **660** feet in width. This claim is marked by five monuments, constructed of 2" x 2" wood posts extending 4' above the ground, one at each corner and one at the location monument for this claim.

The location monument on which this Location Notice is posted is situated within:  
**Section 15, Township 18 North, Range 2 West**, Gila and Salt River Meridian, Yavapai County, Arizona.

The location monument is set inside the **Southwest** corner of this claim, approximately 4' **East** of the **West** line of the claim and 4' **North** of the **South** line of the claim.

This claim encompasses the following Quarter Section(s), Section(s), Township(s) and Range(s):  
**NE ¼, NE ¼, SE ¼ &  
SE ¼, NE ¼, SE ¼,**  
**Section 15, T18N-R2W, G&SRM, Yavapai County, Arizona.**

Depicted on the attached claim map.

**THE SOUTHEAST CORNER OF THIS CLAIM IS 1320'± NORTH & 0'± WEST OF THE SOUTHEAST CORNER OF SECTION 15, T18N-R2W.**

Located, dated and posted on the ground this 15<sup>th</sup> day of March, 2016.

Drake Cement, LLC (Owner)

By:   
Jody A. Stone, RLS (Agent)

AMC437612

# "DC 157"

## PLACER MINING CLAIM

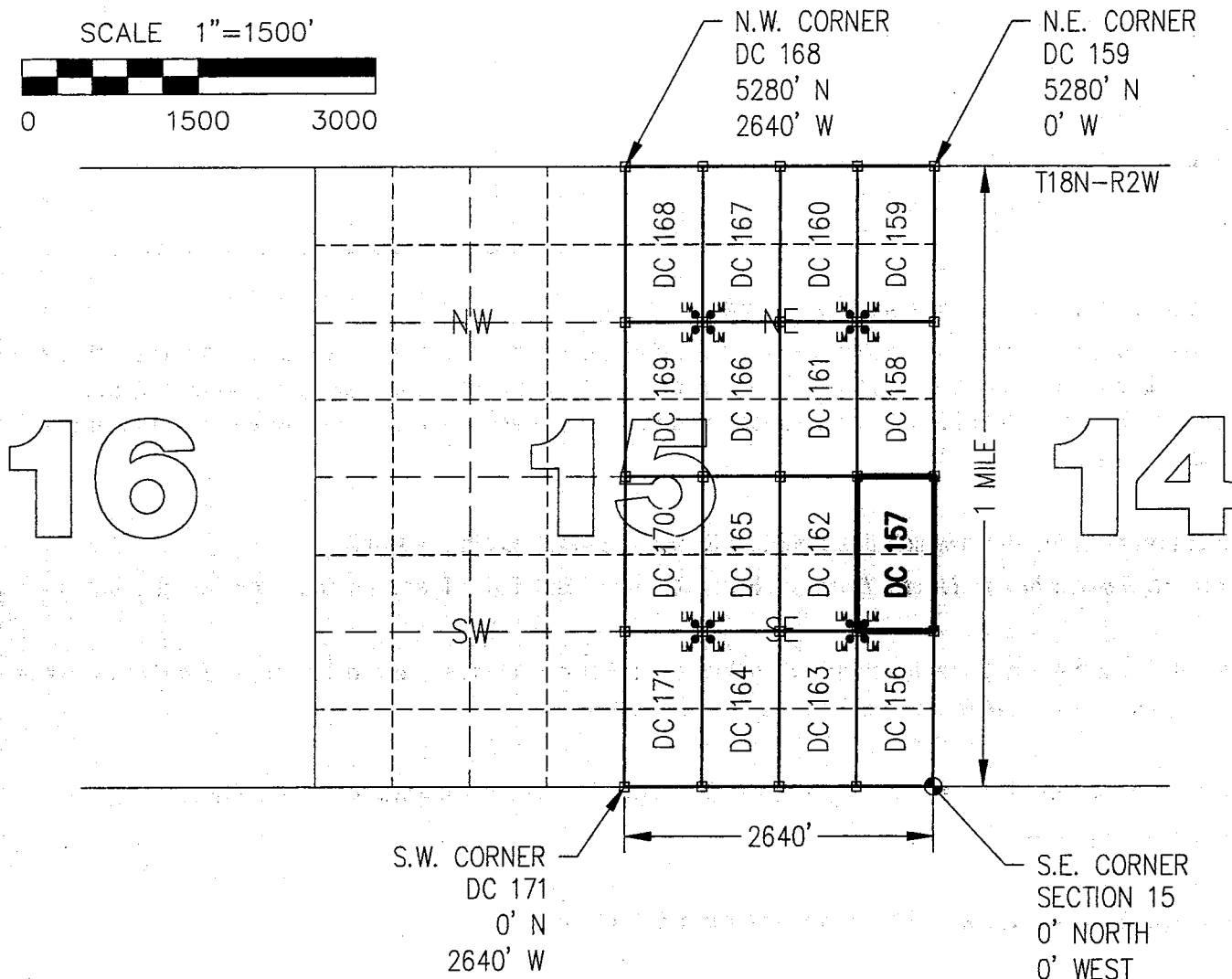
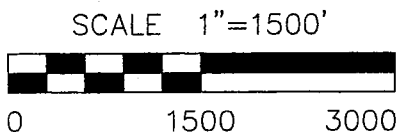
NE1/4, NE1/4, SE1/4

&

SE1/4, NE1/4, SE1/4 OF SECTION 15

T18N-R2W, G&SRM, YAVAPAI COUNTY, AZ

ALL CLAIMS ARE 1320' IN LENGTH & 660' IN WIDTH



CLAIM ACREAGE = 20 +/- ACRES

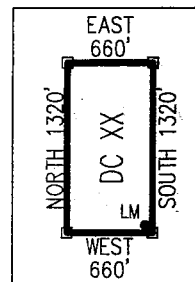
□ INDICATES CORNER OF PLACER CLAIM.  
SET 2"x2"x5' WOODEN POST (TYPICAL).

LM • INDICATES LOCATION MONUMENT. SET 2"x2"x5' WOODEN POST (INSIDE THE PLACER CLAIM) 4' by 4' FROM A CORNER POST WITH A PLASTIC BOTTLE ATTACHED CONTAINING THE LOCATION NOTICE (TYPICAL).

LOCATORS: DRAKE CEMENT, LLC  
5745 N Scottsdale Rd, Suite B-110,  
Scottsdale, AZ 85250

### TYPICAL CLAIM DETAIL

(NOT TO SCALE)




ANC4376121

Return to:  
Mr. Marc A. Marra, Esq.  
Fennemore Craig, P.C.  
2394 E Camelback Rd, Suite 600  
Phoenix AZ 85016-3429



**LOCATION NOTICE FOR PLACER MINING CLAIM  
STATE OF ARIZONA, COUNTY OF YAVAPAI**

**NOTICE IS HEREBY GIVEN** that the **DC 158** Placer Mining claim has been located by:  
**DRAKE CEMENT, LLC**  
whose current mailing address is: 5745 N Scottsdale Rd,  
Suite B-110, Scottsdale, AZ 85250



RECEIVED  
BLM AZ STATE OFFICE

This Placer mining claim consists of approximately **20** acres.

The general course of this claim is **North to South** and it is situated in the Puntenney Mining District, Yavapai County, Arizona. This claim is **1320** feet in length and **660** feet in width. This claim is marked by five monuments, constructed of 2" x 2" wood posts extending 4' above the ground, one at each corner and one at the location monument for this claim.

The location monument on which this Location Notice is posted is situated within:

**Section 15, Township 18 North, Range 2 West**, Gila and Salt River Meridian, Yavapai County, Arizona.

The location monument is set inside the **Northwest** corner of this claim, approximately 4' **East** of the **West** line of the claim and 4' **South** of the **North** line of the claim.

This claim encompasses the following Quarter Section(s), Section(s), Township(s) and Range(s):

**NE ¼, SE¼, NE ¼ &**

**SE ¼, SE ¼, NE ¼,**


**Section 15, T18N-R2W, G&SRM, Yavapai County, Arizona.**

Depicted on the attached claim map.

**THE SOUTHEAST CORNER OF THIS CLAIM IS 2640'± NORTH & 0'± WEST OF THE SOUTHEAST CORNER OF SECTION 15, T18N-R2W.**

Located, dated and posted on the ground this 15<sup>th</sup> day of March, 2016.

Drake Cement, LLC (Owner)

By:   
Jody A. Stone, RLS (Agent)

RECEIVED  
BLM AZ STATE OFFICE  
2016 APR 26 P 2: 01  
G&SRM, ARIZONA

AMC437613

# "DC 158"

## PLACER MINING CLAIM

NE1/4, SE1/4, NE1/4

&

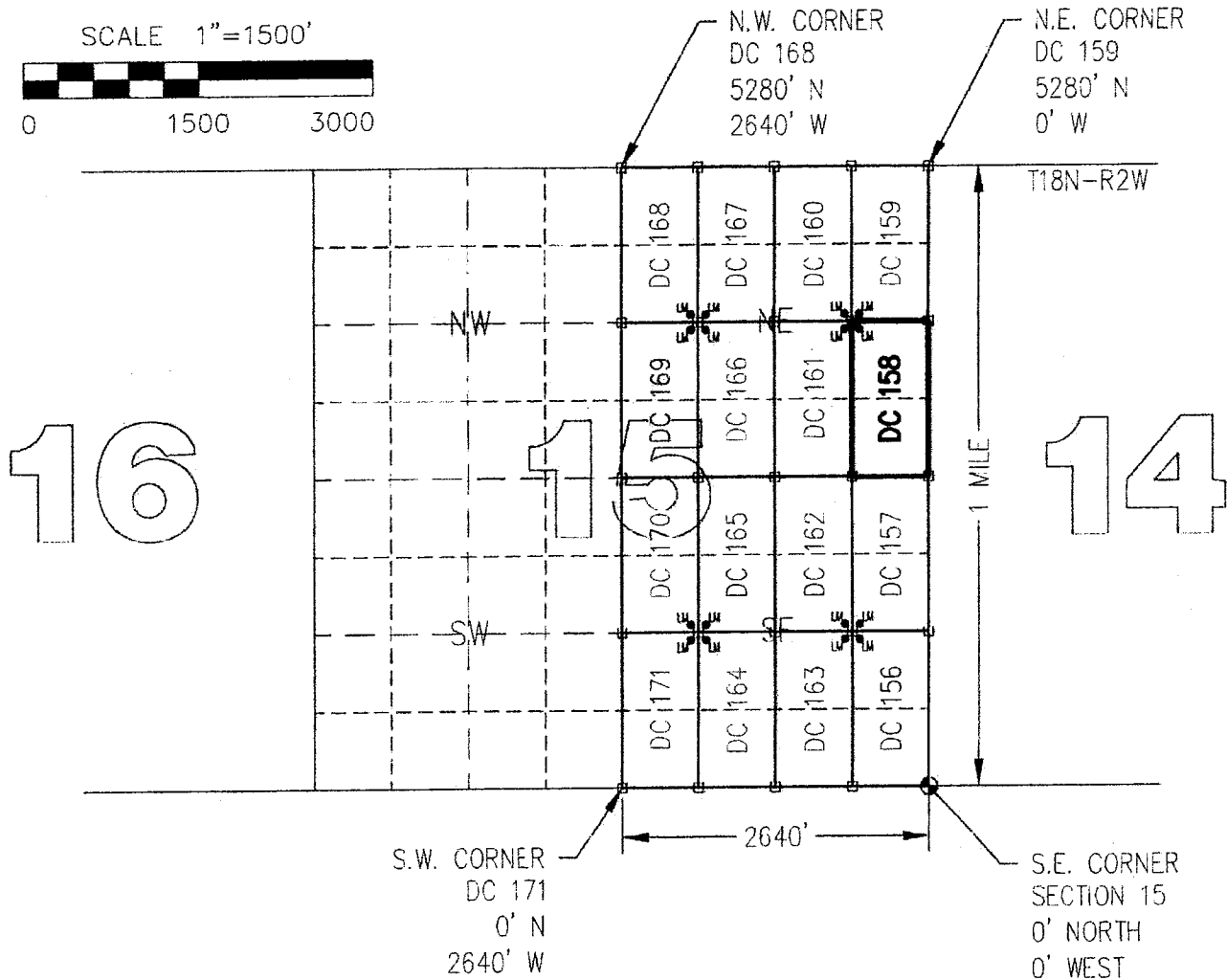

SE1/4, SE1/4, NE1/4 OF SECTION 15

T18N-R2W, G&SRM, YAVAPAI COUNTY, AZ

ALL CLAIMS ARE 1320' IN LENGTH & 660' IN WIDTH



SCALE 1"=1500'



CLAIM ACREAGE = 20 +/- ACRES

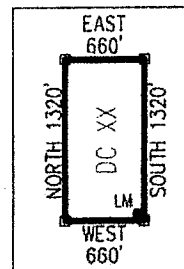
□ INDICATES CORNER OF PLACER CLAIM.  
SET 2"x2"x5' WOODEN POST (TYPICAL).

LM • INDICATES LOCATION MONUMENT. SET 2"x2"x5' WOODEN POST (INSIDE THE PLACER CLAIM) 4' by 4' FROM A CORNER POST WITH A PLASTIC BOTTLE ATTACHED CONTAINING THE LOCATION NOTICE (TYPICAL).

LOCATORS: DRAKE CEMENT, LLC  
5745 N Scottsdale Rd, Suite B-110,  
Scottsdale, AZ 85250

### TYPICAL CLAIM DETAIL

(NOT TO SCALE)




ANCH 37613



Return to:  
Mr. Marc A. Marra, Esq.  
Fennemore Craig, P.C.  
2394 E Camelback Rd, Suite 600  
Phoenix AZ 85016-3429

**LOCATION NOTICE FOR PLACER MINING CLAIM  
STATE OF ARIZONA, COUNTY OF YAVAPAI**

**NOTICE IS HEREBY GIVEN** that the **DC 158** Placer Mining claim has been located by:  
**DRAKE CEMENT, LLC**  
whose current mailing address is: 5745 N Scottsdale Rd,  
Suite B-110, Scottsdale, AZ 85250



This Placer mining claim consists of approximately **20** acres.

The general course of this claim is **North to South** and it is situated in the Puntenney Mining District, Yavapai County, Arizona. This claim is **1320** feet in length and **660** feet in width. This claim is marked by five monuments, constructed of 2" x 2" wood posts extending 4' above the ground, one at each corner and one at the location monument for this claim.

The location monument on which this Location Notice is posted is situated within:

**Section 15, Township 18 North, Range 2 West**, Gila and Salt River Meridian, Yavapai County, Arizona.

The location monument is set inside the **Northwest** corner of this claim, approximately 4' **East** of the **West** line of the claim and 4' **South** of the **North** line of the claim.

This claim encompasses the following Quarter Section(s), Section(s), Township(s) and Range(s):

**NE ¼, SE¼, NE ¼ &**

**SE ¼, SE ¼, NE ¼,**


**Section 15, T18N-R2W, G&SRM, Yavapai County, Arizona.**

Depicted on the attached claim map.

**THE SOUTHEAST CORNER OF THIS CLAIM IS 2640'± NORTH & 0'± WEST OF THE SOUTHEAST CORNER OF SECTION 15, T18N-R2W.**

Located, dated and posted on the ground this 15<sup>th</sup> day of March, 2016.

Drake Cement, LLC (Owner)

By:   
Jody A. Stone, RLS (Agent)

AMC437613

# "DC 158"

## PLACER MINING CLAIM

NE1/4, SE1/4, NE1/4

&

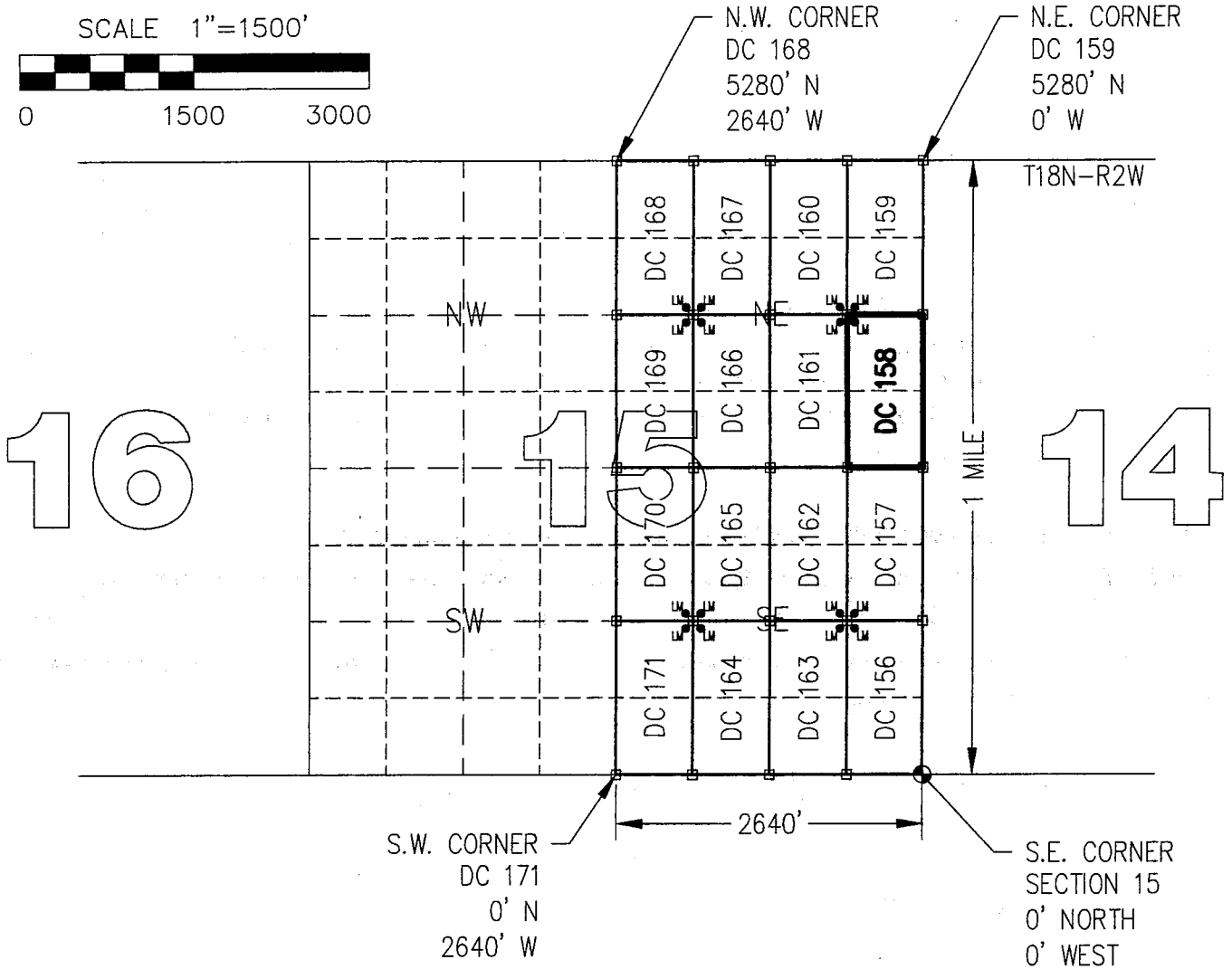

SE1/4, SE1/4, NE1/4 OF SECTION 15

T18N-R2W, G&SRM, YAVAPAI COUNTY, AZ

ALL CLAIMS ARE 1320' IN LENGTH & 660' IN WIDTH



SCALE 1"=1500'



CLAIM ACREAGE = 20 +/- ACRES

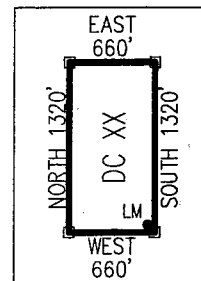
□ INDICATES CORNER OF PLACER CLAIM.  
SET 2"x2"x5' WOODEN POST (TYPICAL).

LM • INDICATES LOCATION MONUMENT. SET 2"x2"x5' WOODEN POST (INSIDE THE PLACER CLAIM) 4' by 4' FROM A CORNER POST WITH A PLASTIC BOTTLE ATTACHED CONTAINING THE LOCATION NOTICE (TYPICAL).

LOCATORS: DRAKE CEMENT, LLC  
5745 N Scottsdale Rd, Suite B-110,  
Scottsdale, AZ 85250

### TYPICAL CLAIM DETAIL

(NOT TO SCALE)



ARCH 37613

Return to:  
Mr. Marc A. Marra, Esq.  
Fennemore Craig, P.C.  
2394 E Camelback Rd, Suite 600  
Phoenix AZ 85016-3429



**LOCATION NOTICE FOR PLACER MINING CLAIM  
STATE OF ARIZONA, COUNTY OF YAVAPAI**

**NOTICE IS HEREBY GIVEN** that the **DC 159** Placer Mining claim has been located by:  
**DRAKE CEMENT, LLC**  
whose current mailing address is: 5745 N Scottsdale Rd,  
Suite B-110, Scottsdale, AZ 85250

BLM  
Date  
Stamp

2016 APR -7 A 11:25

YAVAPAI COUNTY, ARIZONA

RECEIVED  
BLM STATE OFFICE

This Placer mining claim consists of approximately **20** acres.

The general course of this claim is **North to South** and it is situated in the Puntenney Mining District, Yavapai County, Arizona. This claim is **1320** feet in length and **660** feet in width. This claim is marked by five monuments, constructed of 2" x 2" wood posts extending 4' above the ground, one at each corner and one at the location monument for this claim.

The location monument on which this Location Notice is posted is situated within:

**Section 15, Township 18 North, Range 2 West, Gila and Salt River Meridian, Yavapai County, Arizona.**

The location monument is set inside the **Southwest** corner of this claim, approximately 4' **East** of the **West** line of the claim and 4' **North** of the **South** line of the claim.

This claim encompasses the following Quarter Section(s), Section(s), Township(s) and Range(s):

**NE ¼, NE ¼, NE ¼ &**

**SE ¼, NE ¼, NE ¼,**

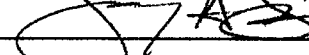
**Section 15, T18N-R2W, G&SRM, Yavapai County, Arizona.**

Depicted on the attached claim map.

**THE SOUTHEAST CORNER OF THIS CLAIM IS 3960'± NORTH & 0'± WEST OF THE SOUTHEAST CORNER OF SECTION 15, T18N-R2W.**

Located, dated and posted on the ground this 15<sup>th</sup> day of March, 2016.

Drake Cement, LLC (Owner)

By:   
Jody A. Stone, RLS (Agent)

RECEIVED  
BLM STATE OFFICE  
2016 APR 26 P 2:01  
YAVAPAI COUNTY, ARIZONA

ARC437614

# "DC 159"

## PLACER MINING CLAIM

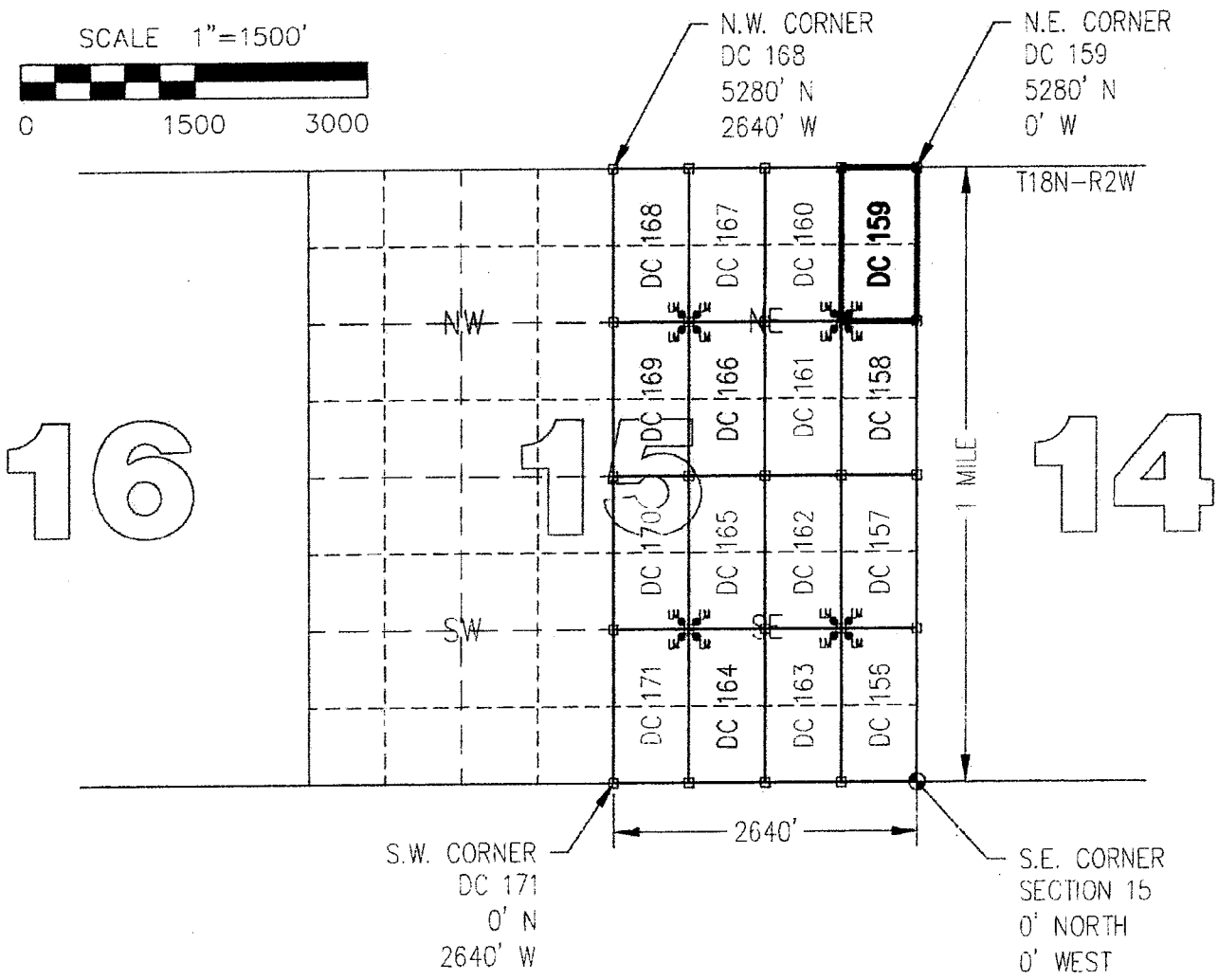
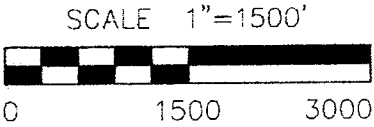
NE1/4, NE1/4, NE1/4

&

SE1/4, NE1/4, NE1/4 OF SECTION 15

T18N-R2W, G&SRM, YAVAPAI COUNTY, AZ

ALL CLAIMS ARE 1320' IN LENGTH & 660' IN WIDTH



CLAIM ACREAGE = 20 +/- ACRES

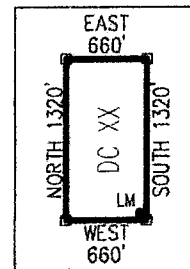
□ INDICATES CORNER OF PLACER CLAIM.  
SET 2"x2"x5' WOODEN POST (TYPICAL).

LM • INDICATES LOCATION MONUMENT. SET 2"x2"x5' WOODEN POST (INSIDE THE PLACER CLAIM) 4' by 4' FROM A CORNER POST WITH A PLASTIC BOTTLE ATTACHED CONTAINING THE LOCATION NOTICE (TYPICAL).

LOCATORS: DRAKE CEMENT, LLC  
5745 N Scottsdale Rd, Suite B-110,  
Scottsdale, AZ 85250

### TYPICAL CLAIM DETAIL

(NOT TO SCALE)



ANCHOR 376114

Return to:  
Mr. Marc A. Marra, Esq.  
Fennemore Craig, P.C.  
2394 E Camelback Rd, Suite 600  
Phoenix AZ 85016-3429

**LOCATION NOTICE FOR PLACER MINING CLAIM  
STATE OF ARIZONA, COUNTY OF YAVAPAI**

**NOTICE IS HEREBY GIVEN** that the **DC 159** Placer Mining claim has been located by:  
**DRAKE CEMENT, LLC**  
whose current mailing address is: 5745 N Scottsdale Rd,  
Suite B-110, Scottsdale, AZ 85250

BLM  
Date  
Stamp

2016 APR -7 A 11: 25  
PHOENIX, ARIZONA  
RECEIVED  
BLM AZ STATE OFFICE

This Placer mining claim consists of approximately **20** acres.  
The general course of this claim is **North to South** and it is situated in the Puntenney Mining District, Yavapai County, Arizona. This claim is **1320** feet in length and **660** feet in width. This claim is marked by five monuments, constructed of 2" x 2" wood posts extending 4' above the ground, one at each corner and one at the location monument for this claim.

The location monument on which this Location Notice is posted is situated within:  
**Section 15, Township 18 North, Range 2 West**, Gila and Salt River Meridian, Yavapai County, Arizona.

The location monument is set inside the **Southwest** corner of this claim, approximately 4' **East** of the **West** line of the claim and 4' **North** of the **South** line of the claim.

This claim encompasses the following Quarter Section(s), Section(s), Township(s) and Range(s):

**NE ¼, NE ¼, NE ¼ &  
SE ¼, NE ¼, NE ¼,  
Section 15, T18N-R2W, G&SRM, Yavapai County, Arizona.**

Depicted on the attached claim map.

**THE SOUTHEAST CORNER OF THIS CLAIM IS 3960'± NORTH & 0'± WEST OF THE SOUTHEAST CORNER OF SECTION 15, T18N-R2W.**

Located, dated and posted on the ground this 15<sup>th</sup> day of March, 2016.

Drake Cement, LLC (Owner)

By:   
Jody A. Stone, RLS (Agent)

AMC437614

# "DC 159"

## PLACER MINING CLAIM

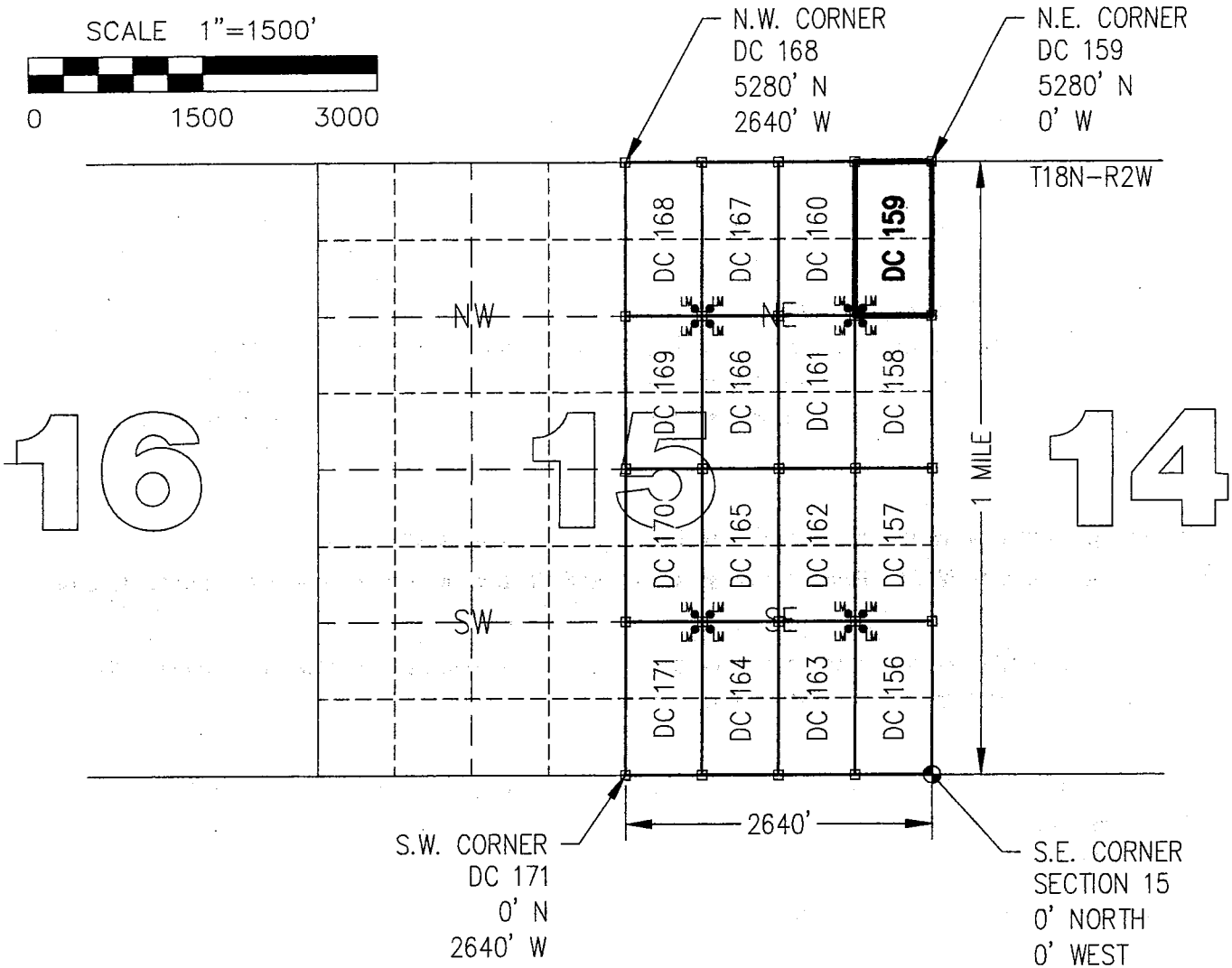
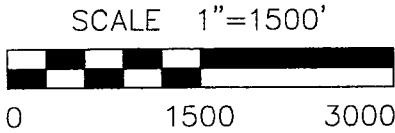
NE1/4, NE1/4, NE1/4

&

SE1/4, NE1/4, NE1/4 OF SECTION 15

T18N-R2W, G&SRM, YAVAPAI COUNTY, AZ

ALL CLAIMS ARE 1320' IN LENGTH & 660' IN WIDTH



CLAIM ACREAGE = 20 +/- ACRES

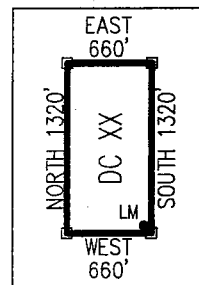
□ INDICATES CORNER OF PLACER CLAIM:  
SET 2"x2"x5' WOODEN POST (TYPICAL).

LM • INDICATES LOCATION MONUMENT. SET 2"x2"x5' WOODEN  
POST (INSIDE THE PLACER CLAIM) 4' by 4' FROM A  
CORNER POST WITH A PLASTIC BOTTLE ATTACHED  
CONTAINING THE LOCATION NOTICE (TYPICAL).

LOCATORS: DRAKE CEMENT, LLC  
5745 N Scottsdale Rd, Suite B-110,  
Scottsdale, AZ 85250

### TYPICAL CLAIM DETAIL

(NOT TO SCALE)



ANCL376114

Return to:  
Mr. Marc A. Marra, Esq.  
Fennemore Craig, P.C.  
2394 E Camelback Rd, Suite 600  
Phoenix AZ 85016-3429




**LOCATION NOTICE FOR PLACER MINING CLAIM  
STATE OF ARIZONA, COUNTY OF YAVAPAI**

**NOTICE IS HEREBY GIVEN** that the **DC 160** Placer

Mining claim has been located by:

**DRAKE CEMENT, LLC**

whose current mailing address is: 5745 N Scottsdale Rd,  
Suite B-110, Scottsdale, AZ 85250



This Placer mining claim consists of approximately **20** acres.

The general course of this claim is **North to South** and it is situated in the Puntenney Mining District, Yavapai County, Arizona. This claim is **1320** feet in length and **660** feet in width. This claim is marked by five monuments, constructed of 2" x 2" wood posts extending 4' above the ground, one at each corner and one at the location monument for this claim.

The location monument on which this Location Notice is posted is situated within:

**Section 15, Township 18 North, Range 2 West, Gila and Salt River Meridian, Yavapai County, Arizona.**

The location monument is set inside the **Southeast** corner of this claim, approximately 4' **West** of the **East** line of the claim and 4' **North** of the **South** line of the claim.

This claim encompasses the following Quarter Section(s), Section(s), Township(s) and Range(s):

**NW ¼, NE ¼, NE ¼ &**

**SW ¼, NE ¼, NE ¼,**

**Section 15, T18N-R2W, G&SRM, Yavapai County, Arizona.**

Depicted on the attached claim map.

**THE SOUTHEAST CORNER OF THIS CLAIM IS 3960'± NORTH & 660'± WEST OF THE SOUTHEAST CORNER OF SECTION 15, T18N-R2W.**

Located, dated and posted on the ground this 15<sup>th</sup> day of March, 2016.

Drake Cement, LLC (Owner)

By:   
Jedy A. Stone, RLS (Agent)

RECEIVED  
2016 APR 26 P 2:01  
PHOENIX, ARIZONA  
YAVAPAI COUNTY OFFICE

AN C 4 3 7 6 1 5

# "DC 160"

## PLACER MINING CLAIM

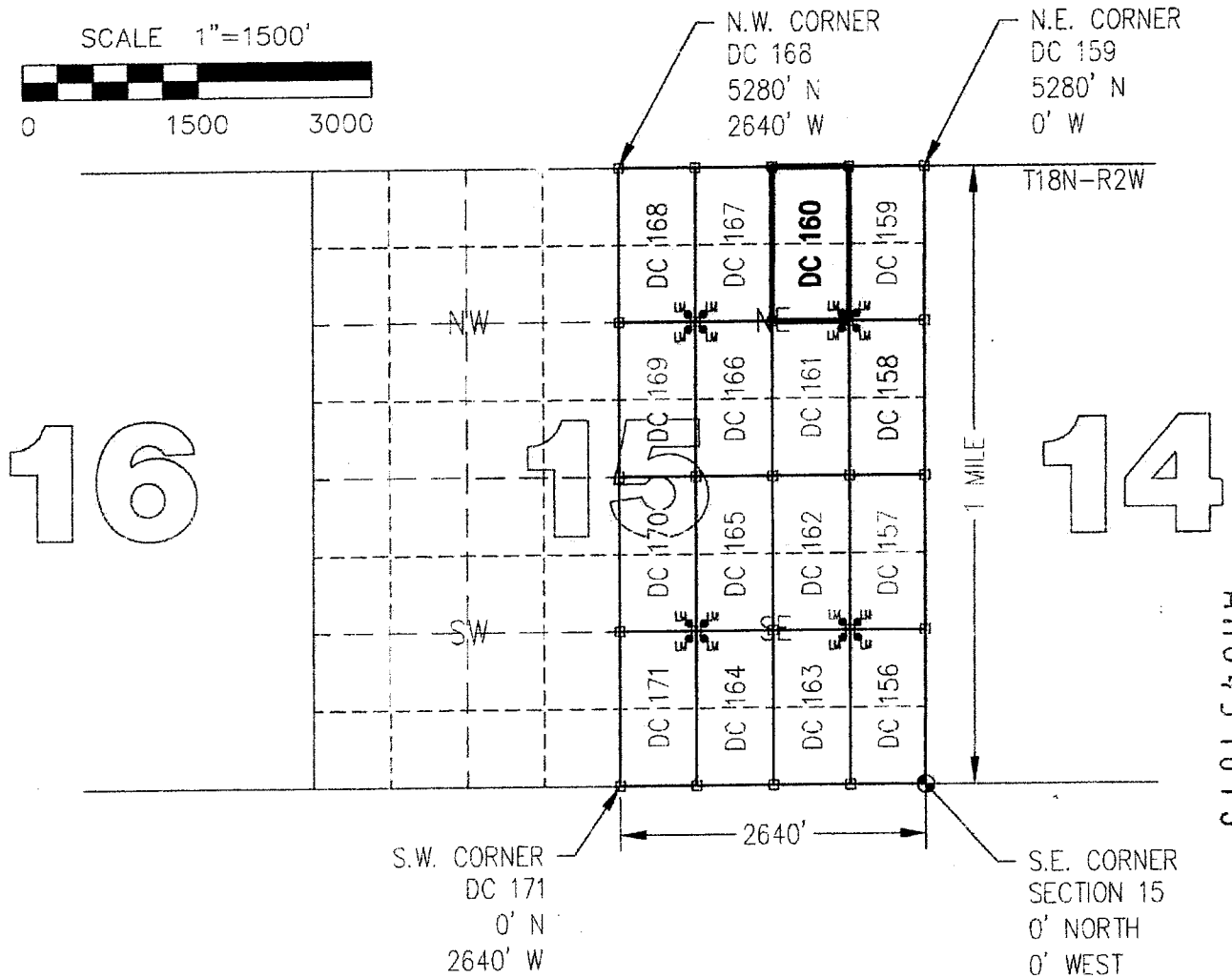
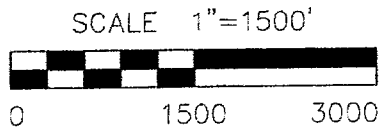
NW1/4, NE1/4, NE1/4

&

SW1/4, NE1/4, NE1/4 OF SECTION 15

T18N-R2W, G&SRM, YAVAPAI COUNTY, AZ.

ALL CLAIMS ARE 1320' IN LENGTH & 660' IN WIDTH



ANCL37615

CLAIM ACREAGE = 20 +/- ACRES

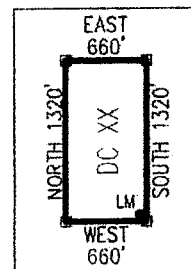
□ INDICATES CORNER OF PLACER CLAIM.  
SET 2"x2"x5' WOODEN POST (TYPICAL).

LM • INDICATES LOCATION MONUMENT. SET 2"x2"x5' WOODEN POST (INSIDE THE PLACER CLAIM) 4' by 4' FROM A CORNER POST WITH A PLASTIC BOTTLE ATTACHED CONTAINING THE LOCATION NOTICE (TYPICAL).

LOCATORS: DRAKE CEMENT, LLC  
5745 N Scottsdale Rd, Suite B-110,  
Scottsdale, AZ 85250

### TYPICAL CLAIM DETAIL

(NOT TO SCALE)






Return to:  
Mr. Marc A. Marra, Esq.  
Fennemore Craig, P.C.  
2394 E Camelback Rd, Suite 600  
Phoenix AZ 85016-3429

**LOCATION NOTICE FOR PLACER MINING CLAIM  
STATE OF ARIZONA, COUNTY OF YAVAPAI**

**NOTICE IS HEREBY GIVEN** that the **DC 160** Placer Mining claim has been located by:  
**DRAKE CEMENT, LLC**  
whose current mailing address is: 5745 N Scottsdale Rd,  
Suite B-110, Scottsdale, AZ 85250



This Placer mining claim consists of approximately **20** acres.

The general course of this claim is **North to South** and it is situated in the Puntenney Mining District, Yavapai County, Arizona. This claim is **1320** feet in length and **660** feet in width. This claim is marked by five monuments, constructed of 2" x 2" wood posts extending 4' above the ground, one at each corner and one at the location monument for this claim.

The location monument on which this Location Notice is posted is situated within:

**Section 15, Township 18 North, Range 2 West**, Gila and Salt River Meridian, Yavapai County, Arizona.

The location monument is set inside the **Southeast** corner of this claim, approximately 4' **West** of the **East** line of the claim and 4' **North** of the **South** line of the claim.

This claim encompasses the following Quarter Section(s), Section(s), Township(s) and Range(s):

**NW ¼, NE ¼, NE ¼ &**

**SW ¼, NE ¼, NE ¼,**

**Section 15, T18N-R2W, G&SRM, Yavapai County, Arizona.**

Depicted on the attached claim map.

**THE SOUTHEAST CORNER OF THIS CLAIM IS 3960'± NORTH & 660'± WEST OF THE SOUTHEAST CORNER OF SECTION 15, T18N-R2W.**

Located, dated and posted on the ground this 15<sup>th</sup> day of March, 2016.

Drake Cement, LLC (Owner)

By:   
Jedy A. Stone, RLS (Agent)

AMC437615

# "DC 160"

## PLACER MINING CLAIM

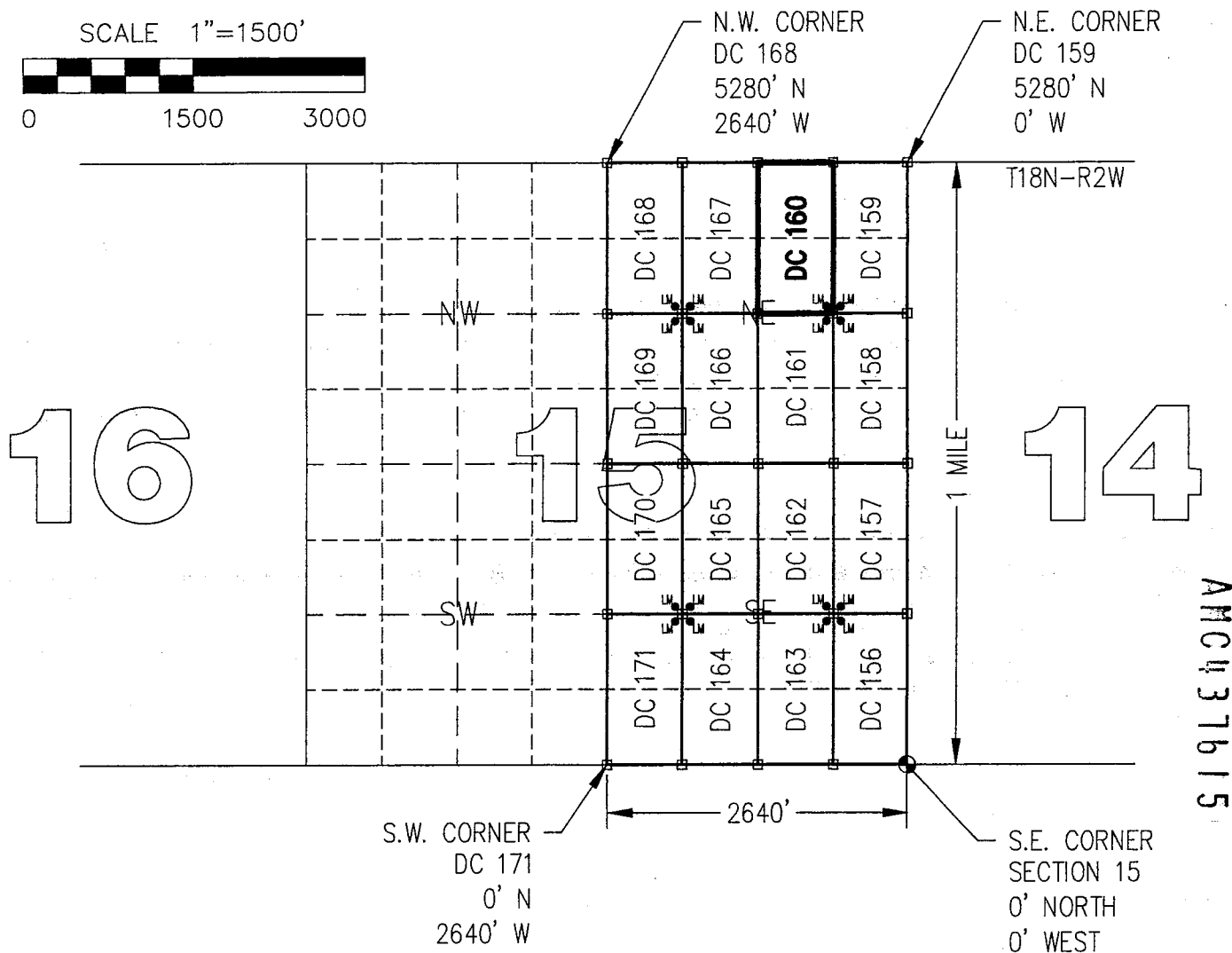
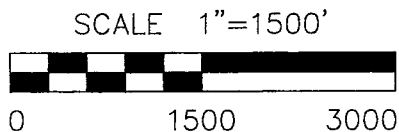
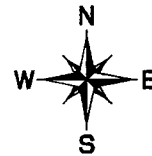
NW1/4, NE1/4, NE1/4

&

SW1/4, NE1/4, NE1/4 OF SECTION 15

T18N-R2W, G&SRM, YAVAPAI COUNTY, AZ

ALL CLAIMS ARE 1320' IN LENGTH & 660' IN WIDTH



CLAIM ACREAGE = 20 +/- ACRES

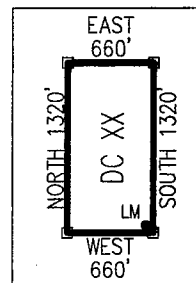
□ INDICATES CORNER OF PLACER CLAIM.  
SET 2"x2"x5' WOODEN POST (TYPICAL).

LM • INDICATES LOCATION MONUMENT. SET 2"x2"x5' WOODEN  
POST (INSIDE THE PLACER CLAIM) 4' by 4' FROM A  
CORNER POST WITH A PLASTIC BOTTLE ATTACHED  
CONTAINING THE LOCATION NOTICE (TYPICAL).

LOCATORS: DRAKE CEMENT, LLC  
5745 N Scottsdale Rd, Suite B-110,  
Scottsdale, AZ 85250

### TYPICAL CLAIM DETAIL

(NOT TO SCALE)




Return to:  
Mr. Marc A. Marra, Esq.  
Fennemore Craig, P.C.  
2394 E Camelback Rd, Suite 600  
Phoenix AZ 85016-3429



**LOCATION NOTICE FOR PLACER MINING CLAIM  
STATE OF ARIZONA, COUNTY OF YAVAPAI**

**NOTICE IS HEREBY GIVEN** that the **DC 161** Placer Mining claim has been located by:  
**DRAKE CEMENT, LLC**  
whose current mailing address is: 5745 N Scottsdale Rd,  
Suite B-110, Scottsdale, AZ 85250



RECEIVED  
BLM AZ STATE OFFICE

This Placer mining claim consists of approximately **20** acres.

The general course of this claim is **North to South** and it is situated in the Puntenney Mining District, Yavapai County, Arizona. This claim is **1320** feet in length and **660** feet in width. This claim is marked by five monuments, constructed of 2" x 2" wood posts extending 4' above the ground, one at each corner and one at the location monument for this claim.

The location monument on which this Location Notice is posted is situated within:

**Section 15, Township 18 North, Range 2 West**, Gila and Salt River Meridian, Yavapai County, Arizona.

The location monument is set inside the **Northeast** corner of this claim, approximately 4' **West** of the **East** line of the claim and 4' **South** of the **North** line of the claim.

This claim encompasses the following Quarter Section(s), Section(s), Township(s) and Range(s):

**NW ¼, SE ¼, NE ¼ &  
SW ¼, SE ¼, NE ¼,  
Section 15, T18N-R2W, G&SRM, Yavapai County, Arizona.**

Depicted on the attached claim map.

**THE SOUTHEAST CORNER OF THIS CLAIM IS 2640'± NORTH & 660'± WEST OF THE SOUTHEAST CORNER OF SECTION 15, T18N-R2W.**

Located, dated and posted on the ground this 15<sup>th</sup> day of March, 2016.

Drake Cement, LLC (Owner)

By:   
Jody A. Stone, RLS (Agent)

RECEIVED  
BLM AZ STATE OFFICE  
2016 APR 26 P 2: 01  
PHOENIX, ARIZONA

AN0437616

# "DC 161"

## PLACER MINING CLAIM

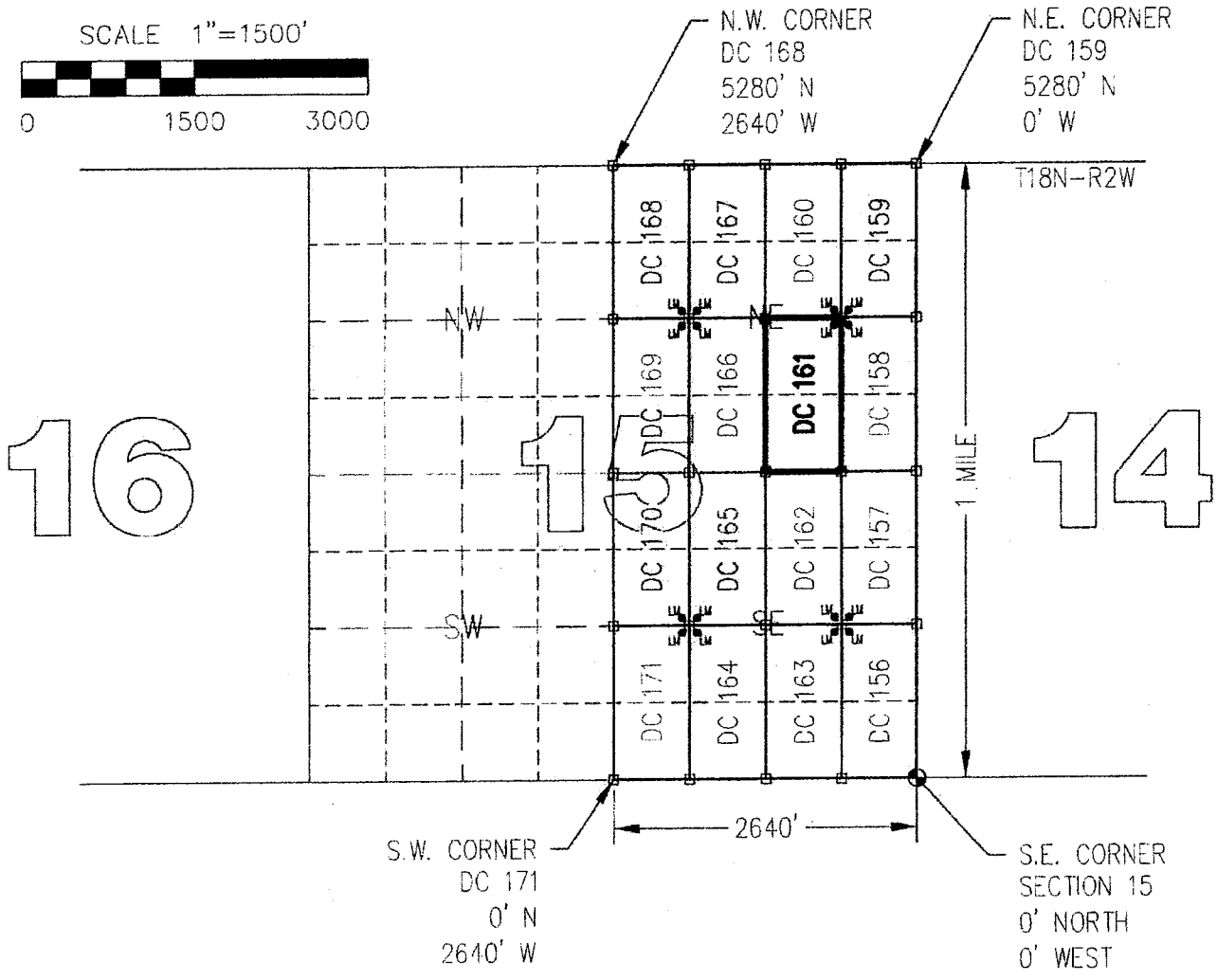
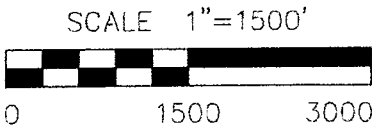
NW1/4, SE1/4, NE1/4

&

SW1/4, SE1/4, NE1/4 OF SECTION 15

T18N-R2W, G&SRM, YAVAPAI COUNTY, AZ

ALL CLAIMS ARE 1320' IN LENGTH & 660' IN WIDTH



CLAIM ACREAGE = 20 +/- ACRES

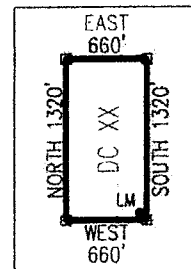
□ INDICATES CORNER OF PLACER CLAIM.  
SET 2"x2"x5' WOODEN POST (TYPICAL).

LM • INDICATES LOCATION MONUMENT. SET 2"x2"x5' WOODEN POST (INSIDE THE PLACER CLAIM) 4' by 4' FROM A CORNER POST WITH A PLASTIC BOTTLE ATTACHED CONTAINING THE LOCATION NOTICE (TYPICAL).

LOCATORS: DRAKE CEMENT, LLC  
5745 N Scottsdale Rd, Suite B-110,  
Scottsdale, AZ 85250

### TYPICAL CLAIM DETAIL

(NOT TO SCALE)




ANCH 37616

Return to:  
Mr. Marc A. Marra, Esq.  
Fennemore Craig, P.C.  
2394 E Camelback Rd, Suite 600  
Phoenix AZ 85016-3429

**LOCATION NOTICE FOR PLACER MINING CLAIM  
STATE OF ARIZONA, COUNTY OF YAVAPAI**

**NOTICE IS HEREBY GIVEN** that the **DC 161** Placer Mining claim has been located by:  
**DRAKE CEMENT, LLC**  
whose current mailing address is: 5745 N Scottsdale Rd,  
Suite B-110, Scottsdale, AZ 85250



This Placer mining claim consists of approximately **20** acres.

The general course of this claim is **North to South** and it is situated in the Punterney Mining District, Yavapai County, Arizona. This claim is **1320** feet in length and **660** feet in width. This claim is marked by five monuments, constructed of 2" x 2" wood posts extending 4' above the ground, one at each corner and one at the location monument for this claim.

The location monument on which this Location Notice is posted is situated within:

**Section 15, Township 18 North, Range 2 West, Gila and Salt River Meridian, Yavapai County, Arizona.**

The location monument is set inside the **Northeast** corner of this claim, approximately 4' **West** of the **East** line of the claim and 4' **South** of the **North** line of the claim.

This claim encompasses the following Quarter Section(s), Section(s), Township(s) and Range(s):

**NW ¼, SE ¼, NE ¼ &**

**SW ¼, SE ¼, NE ¼,**

**Section 15, T18N-R2W, G&SRM, Yavapai County, Arizona.**


Depicted on the attached claim map.

**THE SOUTHEAST CORNER OF THIS CLAIM IS 2640'± NORTH & 660'± WEST OF THE SOUTHEAST CORNER OF SECTION 15, T18N-R2W.**

Located, dated and posted on the ground this 15<sup>th</sup> day of March, 2016.

Drake Cement, LLC (Owner)

By:

  
Jody A. Stone, RLS (Agent)

AMC437616

# "DC 161"

## PLACER MINING CLAIM

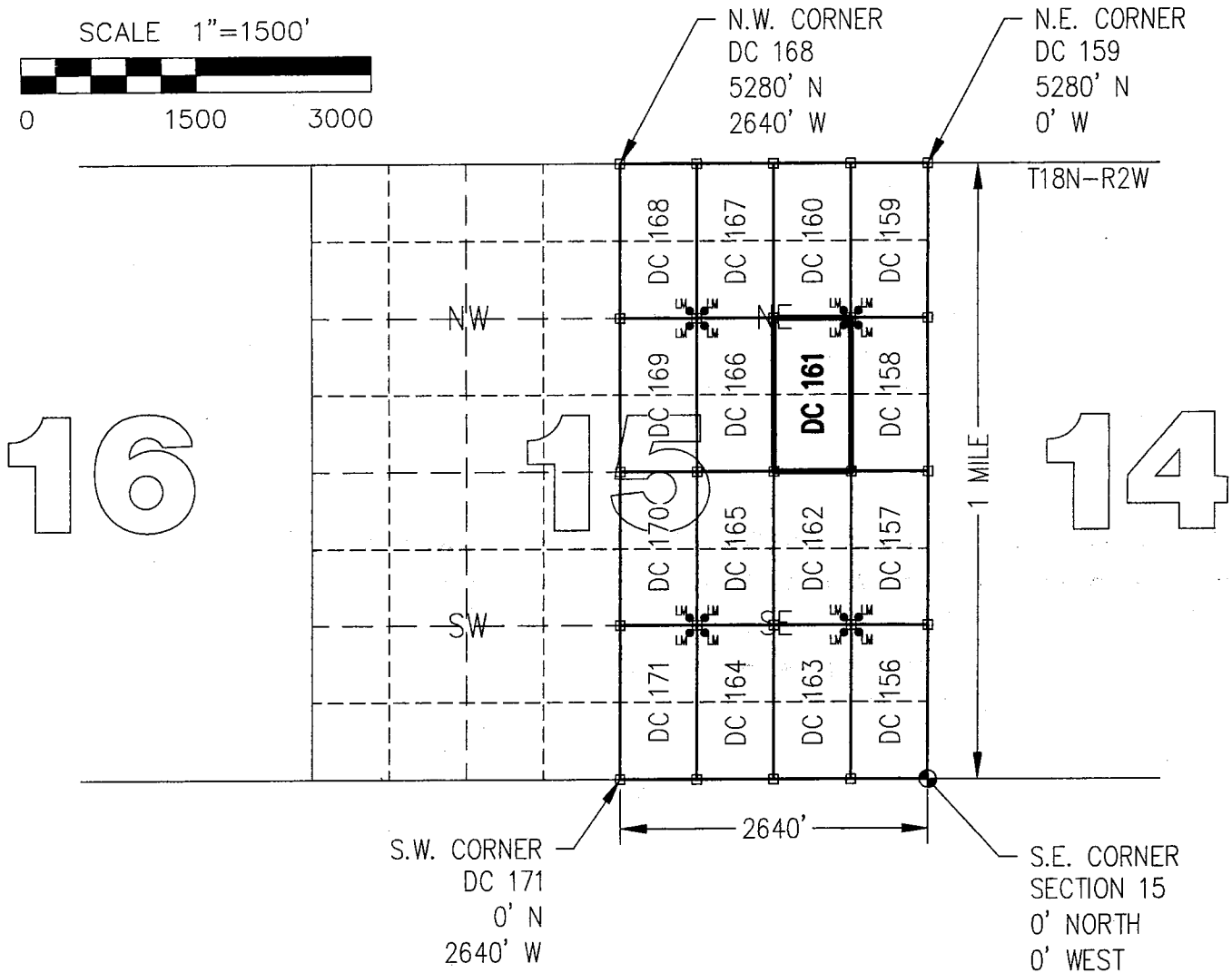
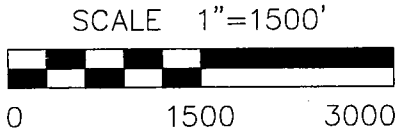
NW1/4, SE1/4, NE1/4

&

SW1/4, SE1/4, NE1/4 OF SECTION 15

T18N-R2W, G&SRM, YAVAPAI COUNTY, AZ

ALL CLAIMS ARE 1320' IN LENGTH & 660' IN WIDTH



CLAIM ACREAGE = 20 +/- ACRES

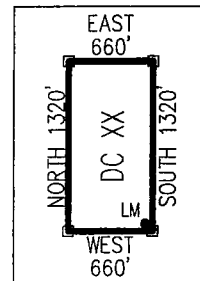
□ INDICATES CORNER OF PLACER CLAIM.  
SET 2"x2"x5' WOODEN POST (TYPICAL).

LM • INDICATES LOCATION MONUMENT. SET 2"x2"x5' WOODEN  
POST (INSIDE THE PLACER CLAIM) 4' by 4' FROM A  
CORNER POST WITH A PLASTIC BOTTLE ATTACHED  
CONTAINING THE LOCATION NOTICE (TYPICAL).

LOCATORS: DRAKE CEMENT, LLC  
5745 N Scottsdale Rd, Suite B-110,  
Scottsdale, AZ 85250

### TYPICAL CLAIM DETAIL

(NOT TO SCALE)




ANC437616

Return to:  
Mr. Marc A. Marra, Esq.  
Fennemore Craig, P.C.  
2394 E Camelback Rd, Suite 600  
Phoenix AZ 85016-3429



**LOCATION NOTICE FOR PLACER MINING CLAIM  
STATE OF ARIZONA, COUNTY OF YAVAPAI**

**NOTICE IS HEREBY GIVEN** that the **DC 162** Placer Mining claim has been located by:  
**DRAKE CEMENT, LLC**  
whose current mailing address is: 5745 N Scottsdale Rd,  
Suite B-110, Scottsdale, AZ 85250



This Placer mining claim consists of approximately **20** acres.

The **general** course of this claim is **North to South** and it is situated in the Puntenney Mining District, Yavapai County, Arizona. This claim is **1320** feet in length and **660** feet in width. This claim is marked by five monuments, constructed of 2" x 2" wood posts extending 4' above the ground, one at each corner and one at the location monument for this claim.

The location monument on which this Location Notice is posted is situated within:

**Section 15, Township 18 North, Range 2 West**, Gila and Salt River Meridian, Yavapai County, Arizona.

The location monument is set inside the **Southeast** corner of this claim, approximately 4' **West** of the **East** line of the claim and 4' **North** of the **South** line of the claim.

This claim encompasses the following Quarter Section(s), Section(s), Township(s) and Range(s):

**NW ¼, NE ¼, SE ¼ &**

**SW ¼, NE ¼, SE ¼,**

**Section 15, T18N-R2W, G&SRM, Yavapai County, Arizona.**

Depicted on the attached claim map.

**THE SOUTHEAST CORNER OF THIS CLAIM IS 1320'± NORTH & 660'± WEST OF THE SOUTHEAST CORNER OF SECTION 15, T18N-R2W.**

Located, dated and posted on the ground this 15<sup>th</sup> day of March, 2016.

Drake Cement, LLC (Owner)

By:   
Jody A. Stone, RLS (Agent)

RECEIVED  
PHOENIX, ARIZONA  
2016 APR 26 P 2:01  
PHOENIX, ARIZONA

AMC437617

# "DC 162"

## PLACER MINING CLAIM

NW1/4, NE1/4, SE1/4

&

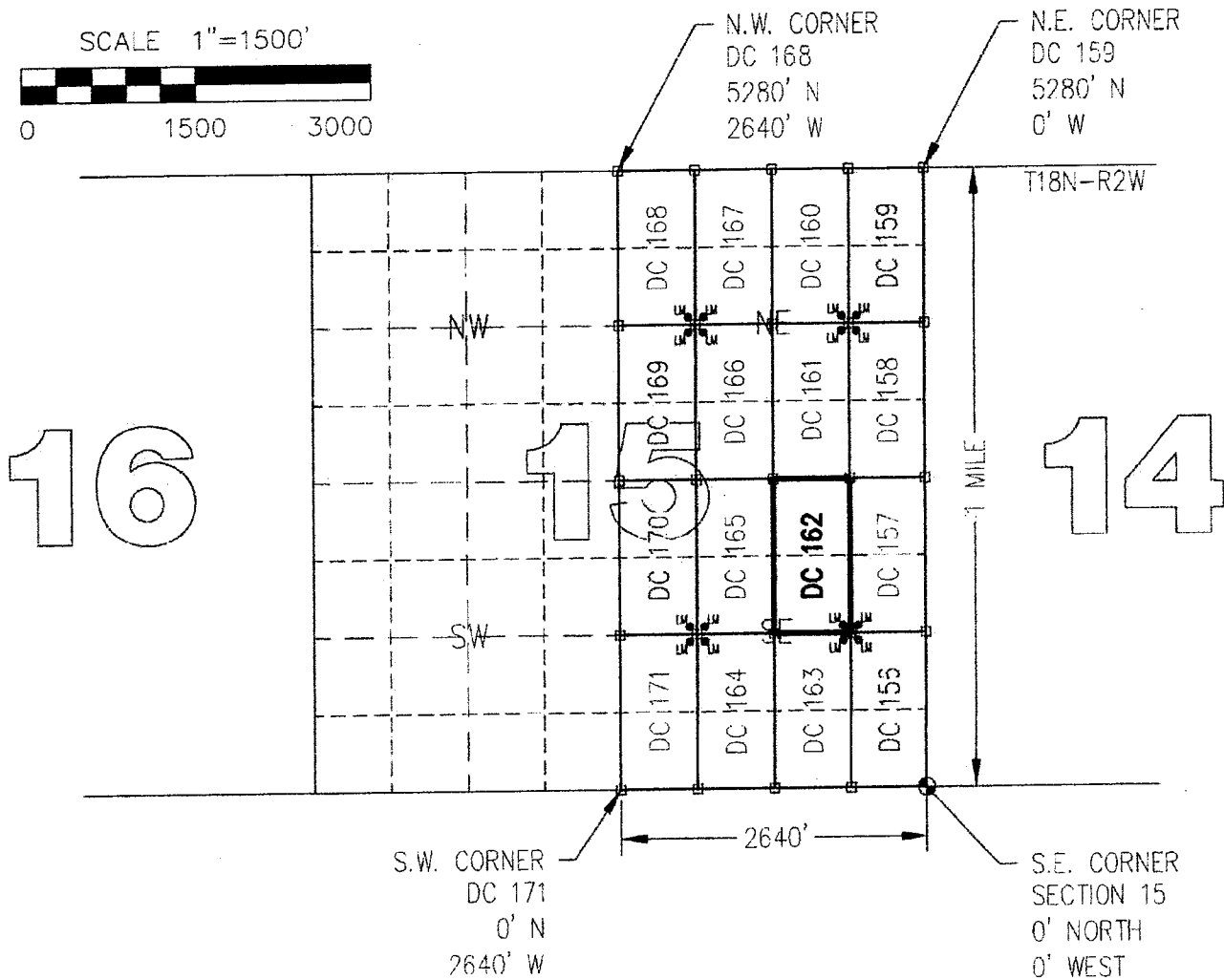

SW1/4, NE1/4, SE1/4 OF SECTION 15

T18N-R2W, G&SRM, YAVAPAI COUNTY, AZ

ALL CLAIMS ARE 1320' IN LENGTH & 660' IN WIDTH



SCALE 1"=1500'



CLAIM ACREAGE = 20 +/- ACRES

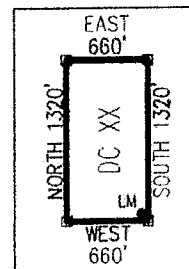
□ INDICATES CORNER OF PLACER CLAIM.  
SET 2"x2"x5' WOODEN POST (TYPICAL).

LM • INDICATES LOCATION MONUMENT. SET 2"x2"x5' WOODEN POST (INSIDE THE PLACER CLAIM) 4' by 4' FROM A CORNER POST WITH A PLASTIC BOTTLE ATTACHED CONTAINING THE LOCATION NOTICE (TYPICAL).

LOCATORS: DRAKE CEMENT, LLC  
5745 N Scottsdale Rd, Suite B-110,  
Scottsdale, AZ 85250

### TYPICAL CLAIM DETAIL

(NOT TO SCALE)




ANCH37617



Return to:  
Mr. Marc A. Marra, Esq.  
Fennemore Craig, P.C.  
2394 E Camelback Rd, Suite 600  
Phoenix AZ 85016-3429

**LOCATION NOTICE FOR PLACER MINING CLAIM  
STATE OF ARIZONA, COUNTY OF YAVAPAI**

**NOTICE IS HEREBY GIVEN** that the **DC 162** Placer Mining claim has been located by:  
**DRAKE CEMENT, LLC**  
whose current mailing address is: 5745 N Scottsdale Rd,  
Suite B-110, Scottsdale, AZ 85250



This Placer mining claim consists of approximately **20** acres.

The general course of this claim is **North to South** and it is situated in the Puntteney Mining District, Yavapai County, Arizona. This claim is **1320** feet in length and **660** feet in width. This claim is marked by five monuments, constructed of 2" x 2" wood posts extending 4' above the ground, one at each corner and one at the location monument for this claim.

The location monument on which this Location Notice is posted is situated within:  
**Section 15, Township 18 North, Range 2 West**, Gila and Salt River Meridian, Yavapai County, Arizona.

The location monument is set inside the **Southeast** corner of this claim, approximately 4' **West** of the **East** line of the claim and 4' **North** of the **South** line of the claim.

This claim encompasses the following Quarter Section(s), Section(s), Township(s) and Range(s):

**NW ¼, NE ¼, SE ¼ &  
SW ¼, NE ¼, SE ¼,  
Section 15, T18N-R2W, G&SRM, Yavapai County, Arizona.**

Depicted on the attached claim map.

**THE SOUTHEAST CORNER OF THIS CLAIM IS 1320'± NORTH & 660'± WEST OF THE SOUTHEAST CORNER OF SECTION 15, T18N-R2W.**

Located, dated and posted on the ground this 15<sup>th</sup> day of March, 2016.

Drake Cement, LLC (Owner)

By:   
Jody A. Stone, RLS (Agent)

AN0437617

# "DC 162"

## PLACER MINING CLAIM

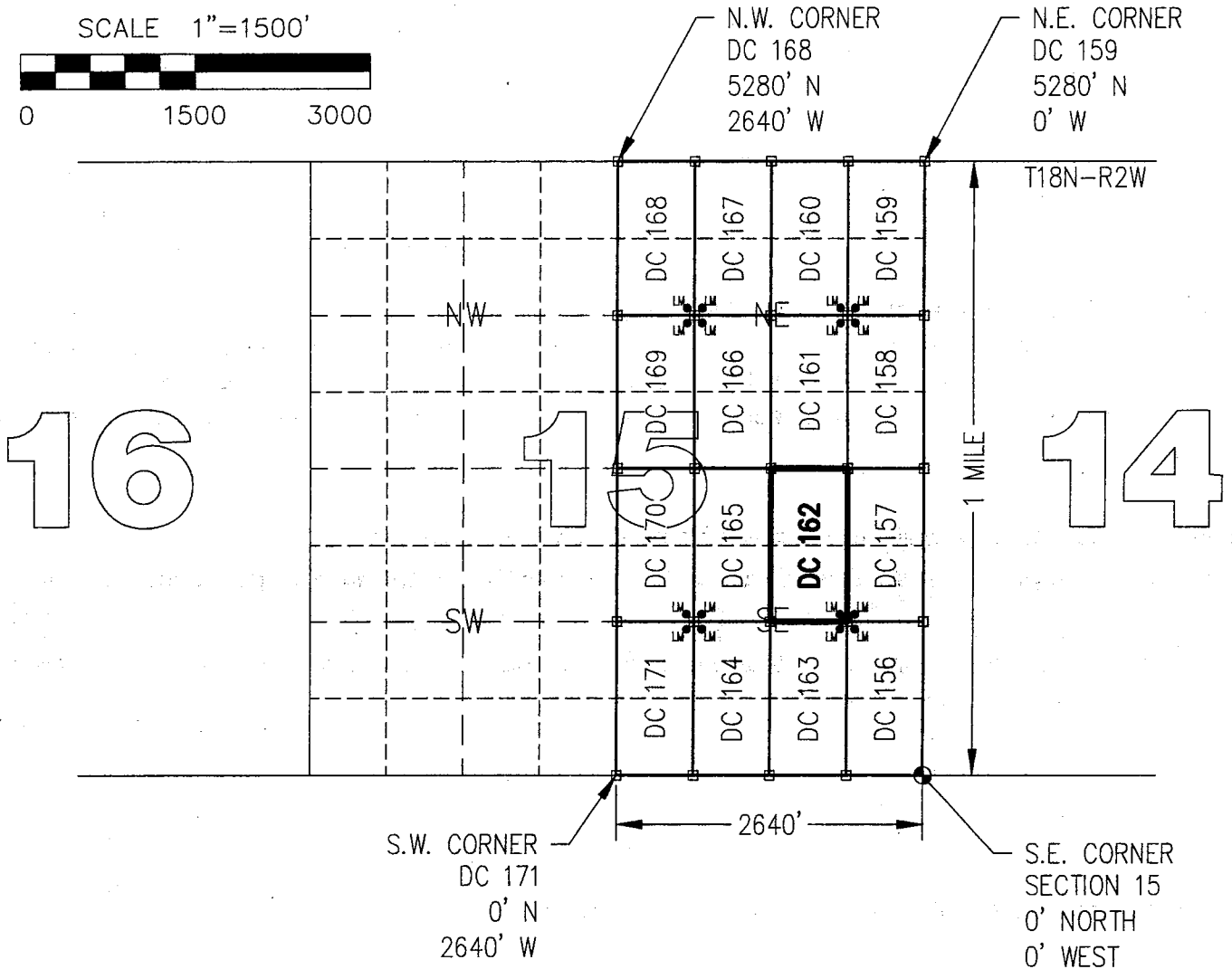
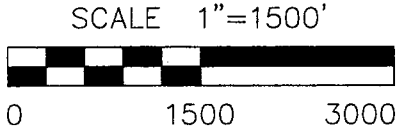
NW1/4, NE1/4, SE1/4

&

SW1/4, NE1/4, SE1/4 OF SECTION 15

T18N-R2W, G&SRM, YAVAPAI COUNTY, AZ

ALL CLAIMS ARE 1320' IN LENGTH & 660' IN WIDTH



CLAIM ACREAGE = 20 +/- ACRES

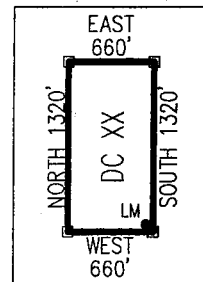
□ INDICATES CORNER OF PLACER CLAIM.  
SET 2"x2"x5' WOODEN POST (TYPICAL).

LM • INDICATES LOCATION MONUMENT. SET 2"x2"x5' WOODEN POST (INSIDE THE PLACER CLAIM) 4' by 4' FROM A CORNER POST WITH A PLASTIC BOTTLE ATTACHED CONTAINING THE LOCATION NOTICE (TYPICAL).

LOCATORS: DRAKE CEMENT, LLC  
5745 N Scottsdale Rd, Suite B-110,  
Scottsdale, AZ 85250

### TYPICAL CLAIM DETAIL

(NOT TO SCALE)



ANC437617

Return to:  
Mr. Marc A. Marra, Esq.  
Fennemore Craig, P.C.  
2394 E Camelback Rd, Suite 600  
Phoenix AZ 85016-3429



**LOCATION NOTICE FOR PLACER MINING CLAIM  
STATE OF ARIZONA, COUNTY OF YAVAPAI**

**NOTICE IS HEREBY GIVEN** that the **DC 163** Placer Mining claim has been located by:  
**DRAKE CEMENT, LLC**  
whose current mailing address is: 5745 N Scottsdale Rd,  
Suite B-110, Scottsdale, AZ 85250

BLM	2016 APR -7 A 11: 25
Date	
Stamp	

RECEIVED  
BLM AZ STATE OFFICE  
PHOENIX, ARIZONA

This Placer mining claim consists of approximately **20** acres.

The general course of this claim is **North to South** and it is situated in the Puntenney Mining District, Yavapai County, Arizona. This claim is **1320** feet in length and **660** feet in width. This claim is marked by five monuments, constructed of 2" x 2" wood posts extending 4' above the ground, one at each corner and one at the location monument for this claim.

The location monument on which this Location Notice is posted is situated within:

**Section 15, Township 18 North, Range 2 West**, Gila and Salt River Meridian, Yavapai County, Arizona.

The location monument is set inside the **Northeast** corner of this claim, approximately 4' **West** of the **East** line of the claim and 4' **South** of the **North** line of the claim.

This claim encompasses the following Quarter Section(s), Section(s), Township(s) and Range(s):

**NW ¼, SE ¼, SE ¼ &**

**SW ¼, SE ¼, SE ¼,**


**Section 15, T18N-R2W, G&SRM, Yavapai County, Arizona.**

Depicted on the attached claim map.

**THE SOUTHEAST CORNER OF THIS CLAIM IS 0'± NORTH & 660'± WEST OF THE SOUTHEAST CORNER OF SECTION 15, T18N-R2W.**

Located, dated and posted on the ground this 15<sup>th</sup> day of March, 2016.

Drake Cement, LLC (Owner)

By:   
Jody A. Stone, RLS (Agent)

AMC 4 3 7 6 1 8

RECEIVED  
BLM AZ STATE OFFICE  
2016 APR 26 P 2: 01  
PHOENIX, ARIZONA

# "DC 163"

## PLACER MINING CLAIM

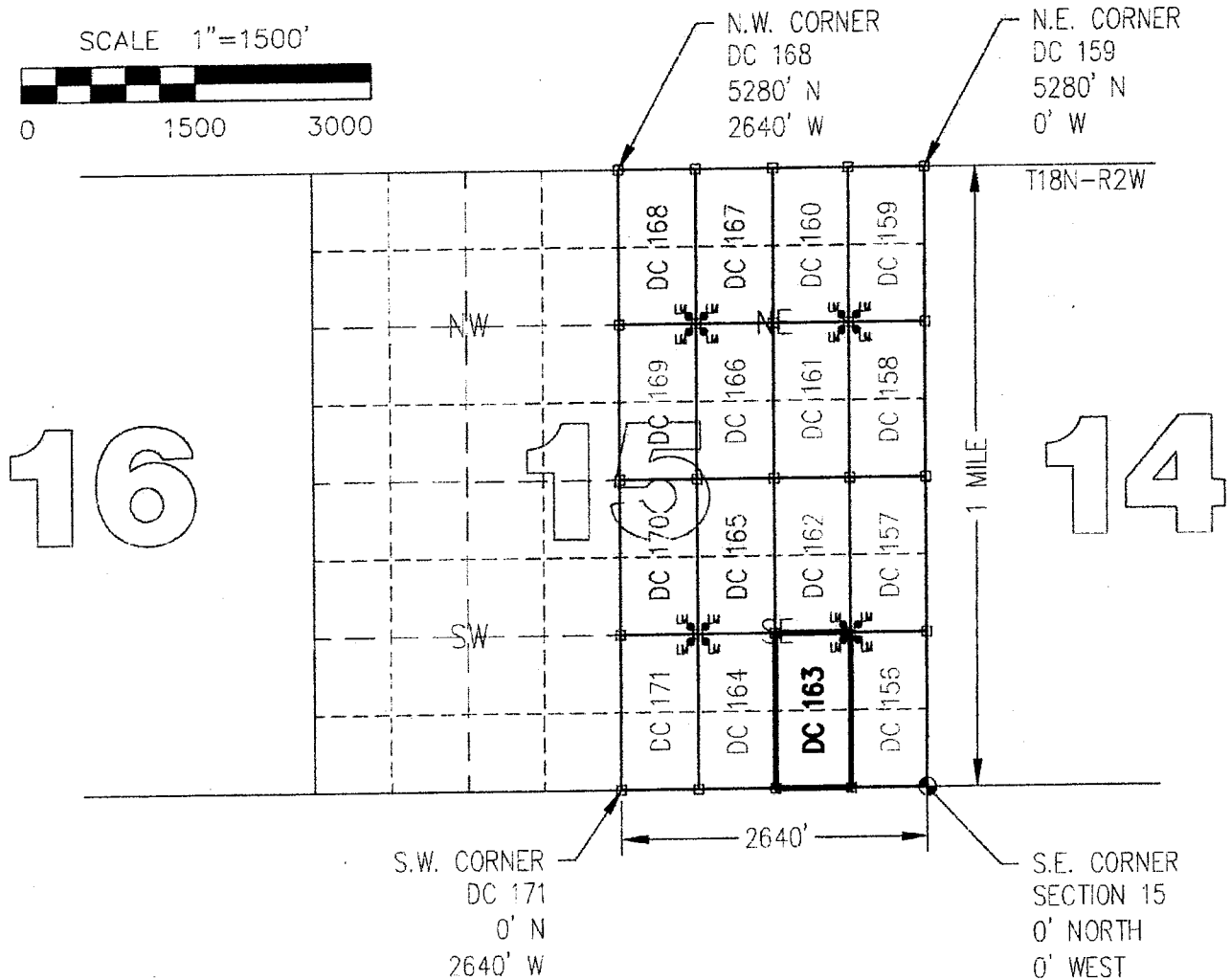
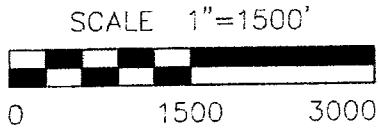
NW1/4, SE1/4, SE1/4

&

SW1/4, SE1/4, SE1/4 OF SECTION 15

T18N-R2W, G&SRM, YAVAPAI COUNTY, AZ

ALL CLAIMS ARE 1320' IN LENGTH & 660' IN WIDTH



CLAIM ACREAGE = 20 +/- ACRES

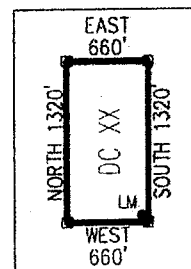
□ INDICATES CORNER OF PLACER CLAIM.  
SET 2"x2"x5' WOODEN POST (TYPICAL).

LM • INDICATES LOCATION MONUMENT. SET 2"x2"x5' WOODEN  
POST (INSIDE THE PLACER CLAIM) 4' by 4' FROM A  
CORNER POST WITH A PLASTIC BOTTLE ATTACHED  
CONTAINING THE LOCATION NOTICE (TYPICAL).

LOCATORS: DRAKE CEMENT, LLC  
5745 N Scottsdale Rd, Suite B-110,  
Scottsdale, AZ 85250

### TYPICAL CLAIM DETAIL

(NOT TO SCALE)



Return to:  
Mr. Marc A. Marra, Esq.  
Fennemore Craig, P.C.  
2394 E Camelback Rd, Suite 600  
Phoenix AZ 85016-3429

**LOCATION NOTICE FOR PLACER MINING CLAIM  
STATE OF ARIZONA, COUNTY OF YAVAPAI**

**NOTICE IS HEREBY GIVEN** that the **DC 163** Placer Mining claim has been located by:  
**DRAKE CEMENT, LLC**  
whose current mailing address is: 5745 N Scottsdale Rd,  
Suite B-110, Scottsdale, AZ 85250

BLM	2016 APR -7 A 11: 25
Date	PHOENIX, ARIZONA
Stamp	RECEIVED BLM AZ STATE OFFICE

This Placer mining claim consists of approximately **20** acres.

The general course of this claim is **North to South** and it is situated in the Puntenney Mining District, Yavapai County, Arizona. This claim is **1320** feet in length and **660** feet in width. This claim is marked by five monuments, constructed of 2" x 2" wood posts extending 4' above the ground, one at each corner and one at the location monument for this claim.

The location monument on which this Location Notice is posted is situated within:

**Section 15, Township 18 North, Range 2 West, Gila and Salt River Meridian, Yavapai County, Arizona.**

The location monument is set inside the **Northeast** corner of this claim, approximately 4' **West** of the **East** line of the claim and 4' **South** of the **North** line of the claim.

This claim encompasses the following Quarter Section(s), Section(s), Township(s) and Range(s):

**NW ¼, SE ¼, SE ¼ &**

**SW ¼, SE ¼, SE ¼,**

**Section 15, T18N-R2W, G&SRM, Yavapai County, Arizona.**

Depicted on the attached claim map.

**THE SOUTHEAST CORNER OF THIS CLAIM IS 0'± NORTH & 660'± WEST OF THE SOUTHEAST CORNER OF SECTION 15, T18N-R2W.**

Located, dated and posted on the ground this 15<sup>th</sup> day of March, 2016.

Drake Cement, LLC (Owner)

By:

  
Jody A. Stone, RLS (Agent)

AMC 437618

# "DC 163"

## PLACER MINING CLAIM


NW1/4, SE1/4, SE1/4

&

SW1/4, SE1/4, SE1/4 OF SECTION 15

T18N-R2W, G&SRM, YAVAPAI COUNTY, AZ

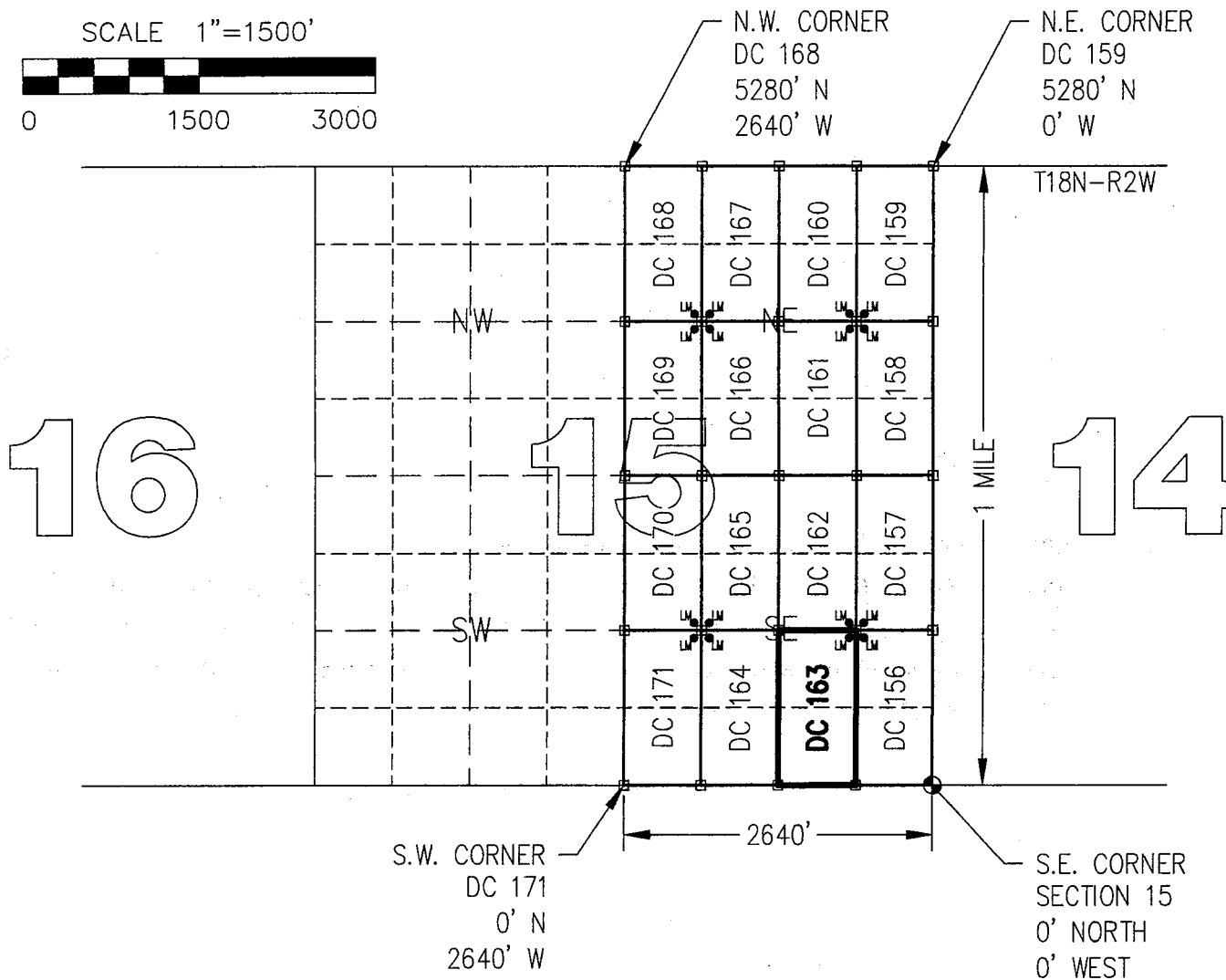
ALL CLAIMS ARE 1320' IN LENGTH & 660' IN WIDTH



SCALE 1"=1500'



0 1500 3000



CLAIM ACREAGE = 20 +/- ACRES

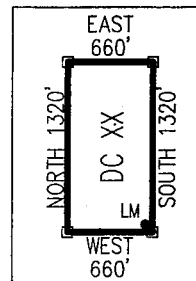
□ INDICATES CORNER OF PLACER CLAIM.  
SET 2"x2"x5' WOODEN POST (TYPICAL).

LM • INDICATES LOCATION MONUMENT. SET 2"x2"x5' WOODEN POST (INSIDE THE PLACER CLAIM) 4' by 4' FROM A CORNER POST WITH A PLASTIC BOTTLE ATTACHED CONTAINING THE LOCATION NOTICE (TYPICAL).

LOCATORS: DRAKE CEMENT, LLC  
5745 N Scottsdale Rd, Suite B-110,  
Scottsdale, AZ 85250

### TYPICAL CLAIM DETAIL

(NOT TO SCALE)




ARTICLE 1618

Return to:  
Mr. Marc A. Marra, Esq.  
Fennemore Craig, P.C.  
2394 E Camelback Rd, Suite 600  
Phoenix AZ 85016-3429



**LOCATION NOTICE FOR PLACER MINING CLAIM  
STATE OF ARIZONA, COUNTY OF YAVAPAI**

**NOTICE IS HEREBY GIVEN** that the **DC 164** Placer Mining claim has been located by:  
**DRAKE CEMENT, LLC**  
whose current mailing address is: 5745 N Scottsdale Rd,  
Suite B-110, Scottsdale, AZ 85250



This Placer mining claim consists of approximately **20** acres.

The general course of this claim is **North to South** and it is situated in the Puntenney Mining District, Yavapai County, Arizona. This claim is **1320** feet in length and **660** feet in width. This claim is marked by five monuments, constructed of 2" x 2" wood posts extending 4' above the ground, one at each corner and one at the location monument for this claim.

The location monument on which this Location Notice is posted is situated within:

**Section 15, Township 18 North, Range 2 West**, Gila and Salt River Meridian, Yavapai County, Arizona.

The location monument is set inside the **Northwest** corner of this claim, approximately 4' **East** of the **West** line of the claim and 4' **South** of the **North** line of the claim.

This claim encompasses the following Quarter Section(s), Section(s), Township(s) and Range(s):

**NE 1/4, SW 1/4, SE 1/4 &**

**SE 1/4, SW 1/4, SE 1/4,**

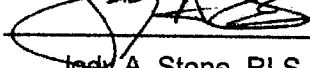
**Section 15, T18N-R2W, G&SRM, Yavapai County, Arizona.**

Depicted on the attached claim map.

**THE SOUTHEAST CORNER OF THIS CLAIM IS 0'± NORTH & 1320'± WEST OF THE SOUTHEAST CORNER OF SECTION 15, T18N-R2W.**

Located, dated and posted on the ground this 15<sup>th</sup> day of March, 2016.

Drake Cement, LLC (Owner)

By:   
Jody A. Stone, RLS (Agent)

RECEIVED  
BLM AZ STATE OFFICE  
2016 APR 26 P 2:01  
PHOENIX, ARIZONA

ANCL437619

# "DC 164"

## PLACER MINING CLAIM

NE1/4, SW1/4, SE1/4

&

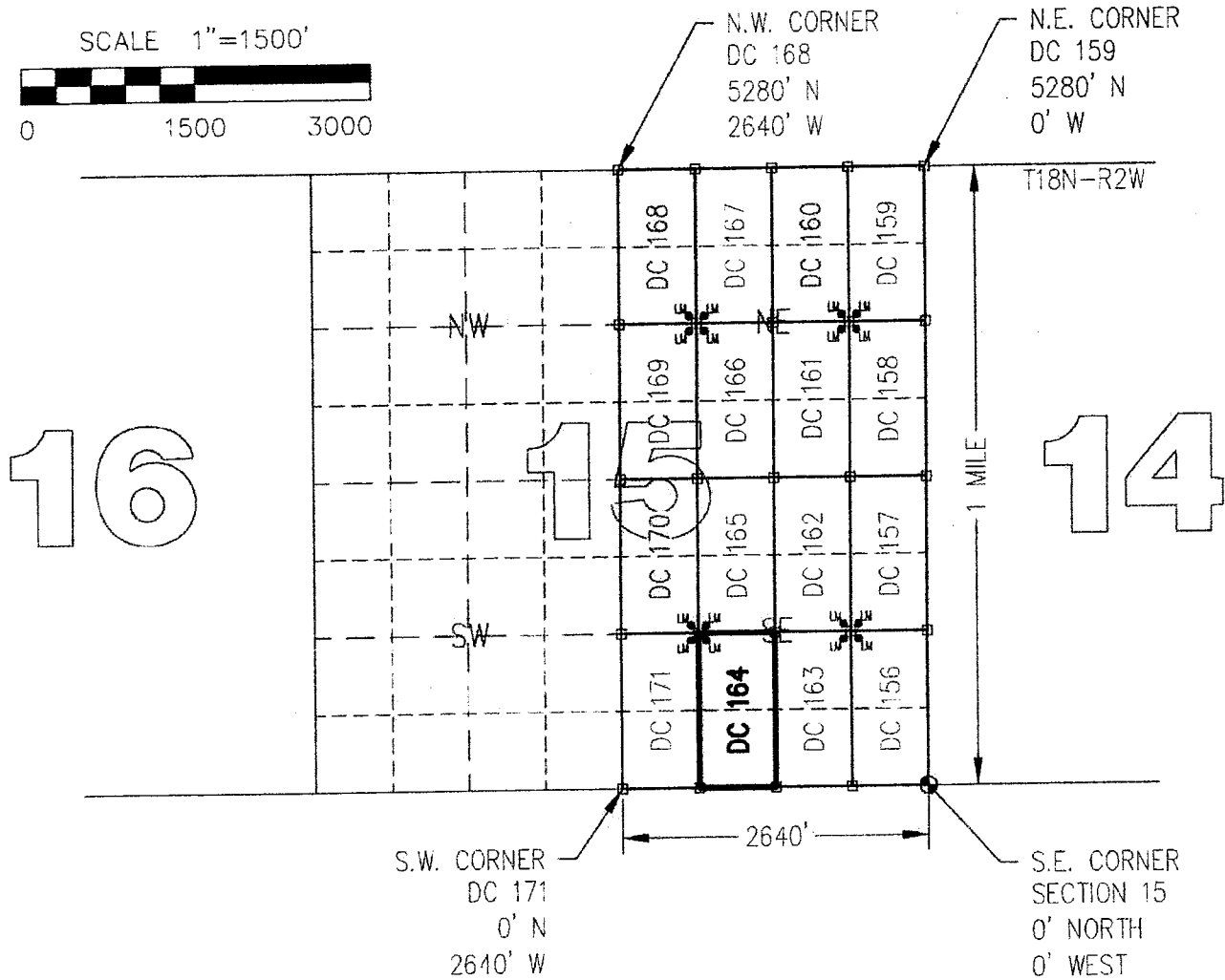

SE1/4, SW1/4, SE1/4 OF SECTION 15

T18N-R2W, G&SRM, YAVAPAI COUNTY, AZ

ALL CLAIMS ARE 1320' IN LENGTH & 660' IN WIDTH



SCALE 1"=1500'



CLAIM ACREAGE = 20 +/- ACRES

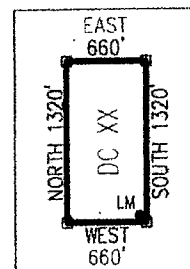
□ INDICATES CORNER OF PLACER CLAIM.  
SET 2"x2"x5' WOODEN POST (TYPICAL).

LM • INDICATES LOCATION MONUMENT. SET 2"x2"x5' WOODEN  
POST (INSIDE THE PLACER CLAIM) 4' by 4' FROM A  
CORNER POST WITH A PLASTIC BOTTLE ATTACHED  
CONTAINING THE LOCATION NOTICE (TYPICAL).

LOCATORS: DRAKE CEMENT, LLC  
5745 N Scottsdale Rd, Suite B-110,  
Scottsdale, AZ 85250

### TYPICAL CLAIM DETAIL

(NOT TO SCALE)



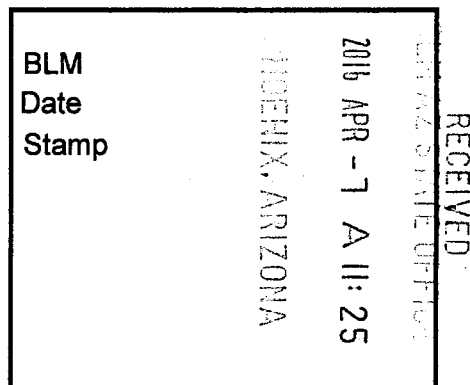
ARCT 37019



Return to:  
Mr. Marc A. Marra, Esq.  
Fennemore Craig, P.C.  
2394 E Camelback Rd, Suite 600  
Phoenix AZ 85016-3429

**LOCATION NOTICE FOR PLACER MINING CLAIM  
STATE OF ARIZONA, COUNTY OF YAVAPAI**

**NOTICE IS HEREBY GIVEN** that the **DC 164** Placer Mining claim has been located by:  
**DRAKE CEMENT, LLC**  
whose current mailing address is: 5745 N Scottsdale Rd,  
Suite B-110, Scottsdale, AZ 85250



This Placer mining claim consists of approximately **20** acres.

The general course of this claim is **North to South** and it is situated in the Puntenney Mining District, Yavapai County, Arizona. This claim is **1320** feet in length and **660** feet in width. This claim is marked by five monuments, constructed of 2" x 2" wood posts extending 4' above the ground, one at each corner and one at the location monument for this claim.

The location monument on which this Location Notice is posted is situated within:

**Section 15, Township 18 North, Range 2 West**, Gila and Salt River Meridian, Yavapai County, Arizona.

The location monument is set inside the **Northwest** corner of this claim, approximately 4' **East** of the **West** line of the claim and 4' **South** of the **North** line of the claim.

This claim encompasses the following Quarter Section(s), Section(s), Township(s) and Range(s):

**NE ¼, SW ¼, SE ¼ &**

**SE ¼, SW ¼, SE ¼,**


**Section 15, T18N-R2W, G&SRM, Yavapai County, Arizona.**

Depicted on the attached claim map.

**THE SOUTHEAST CORNER OF THIS CLAIM IS 0'± NORTH & 1320'± WEST OF THE SOUTHEAST CORNER OF SECTION 15, T18N-R2W.**

Located, dated and posted on the ground this 15<sup>th</sup> day of March, 2016.

Drake Cement, LLC (Owner)

By:   
Jody A. Stone, RLS (Agent)

AMC 437619

# "DC 164"

## PLACER MINING CLAIM

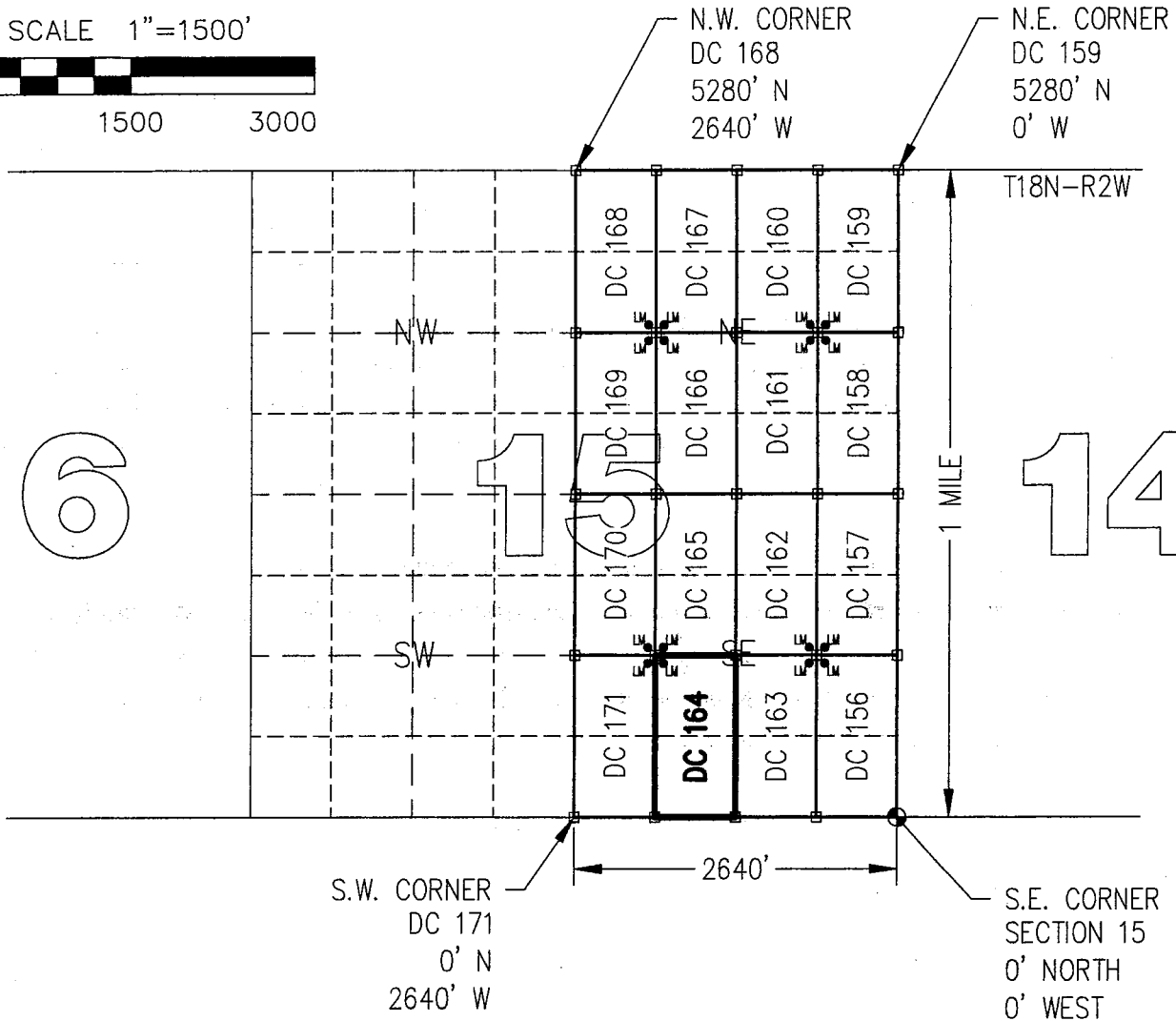
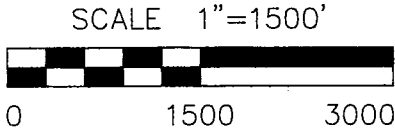
NE1/4, SW1/4, SE1/4

&

SE1/4, SW1/4, SE1/4 OF SECTION 15

T18N-R2W, G&SRM, YAVAPAI COUNTY, AZ

ALL CLAIMS ARE 1320' IN LENGTH & 660' IN WIDTH



CLAIM ACREAGE = 20 +/- ACRES

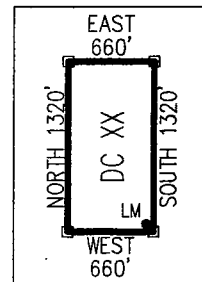
□ INDICATES CORNER OF PLACER CLAIM.  
SET 2"x2"x5' WOODEN POST (TYPICAL).

LM • INDICATES LOCATION MONUMENT. SET 2"x2"x5' WOODEN POST (INSIDE THE PLACER CLAIM) 4' by 4' FROM A CORNER POST WITH A PLASTIC BOTTLE ATTACHED CONTAINING THE LOCATION NOTICE (TYPICAL).

LOCATORS: DRAKE CEMENT, LLC  
5745 N Scottsdale Rd, Suite B-110,  
Scottsdale, AZ 85250

### TYPICAL CLAIM DETAIL

(NOT TO SCALE)




AMC 437019

Return to:  
Mr. Marc A. Marra, Esq.  
Fennemore Craig, P.C.  
2394 E Camelback Rd, Suite 600  
Phoenix AZ 85016-3429



**LOCATION NOTICE FOR PLACER MINING CLAIM  
STATE OF ARIZONA, COUNTY OF YAVAPAI**

**NOTICE IS HEREBY GIVEN** that the **DC 165** Placer Mining claim has been located by:  
**DRAKE CEMENT, LLC**  
whose current mailing address is: 5745 N Scottsdale Rd,  
Suite B-110, Scottsdale, AZ 85250



This Placer mining claim consists of approximately **20** acres.

The general course of this claim is **North to South** and it is situated in the Puntenney Mining District, Yavapai County, Arizona. This claim is **1320** feet in length and **660** feet in width. This claim is marked by five monuments, constructed of 2" x 2" wood posts extending 4' above the ground, one at each corner and one at the location monument for this claim.

The location monument on which this Location Notice is posted is situated within:

**Section 15, Township 18 North, Range 2 West**, Gila and Salt River Meridian, Yavapai County, Arizona.

The location monument is set inside the **Southwest** corner of this claim, approximately 4' **East** of the **West** line of the claim and 4' **North** of the **South** line of the claim.

This claim encompasses the following Quarter Section(s), Section(s), Township(s) and Range(s):

**NE ¼, NW ¼, SE ¼ &**

**SE ¼, NW ¼, SE ¼,**


**Section 15, T18N-R2W, G&SRM, Yavapai County, Arizona.**

Depicted on the attached claim map.

**THE SOUTHEAST CORNER OF THIS CLAIM IS 1320'± NORTH & 1320'± WEST OF THE SOUTHEAST CORNER OF SECTION 15, T18N-R2W.**

Located, dated and posted on the ground this 15<sup>th</sup> day of March, 2016.

Drake Cement, LLC (Owner)

By:   
Jody A. Stone, RLS (Agent)

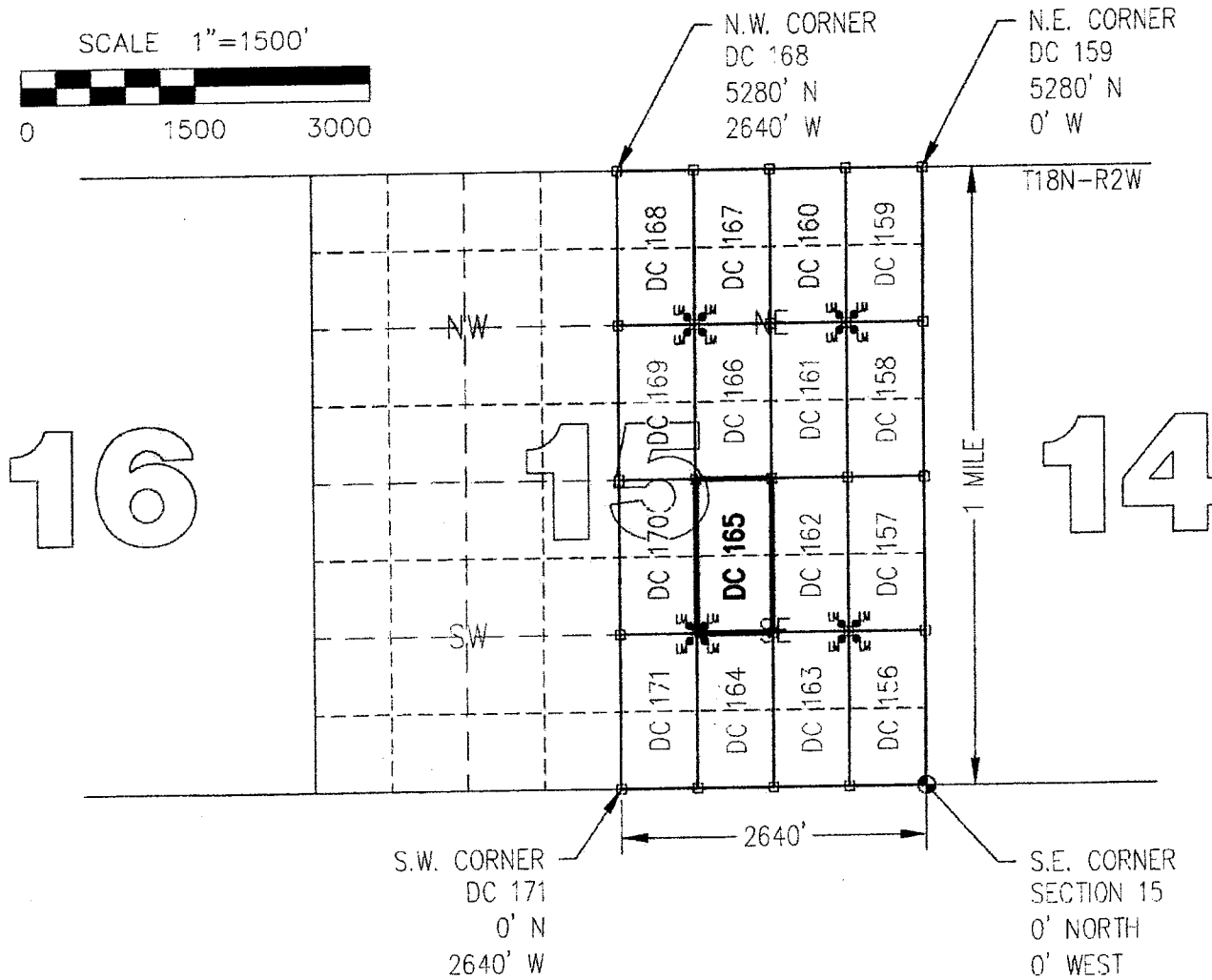
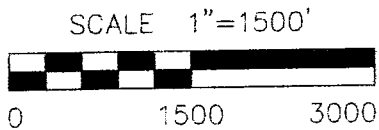
RECEIVED  
BLM AT STATE OFFICE  
2016 APR 26 P 2:01  
YAVAPAI COUNTY, ARIZONA

AMC437620

**"DC 165"**  
**PLACER MINING CLAIM**  
 NE1/4, NW1/4, SE1/4



&  
 SE1/4, NW1/4, SE1/4 OF SECTION 15  
 T18N-R2W, G&SRM, YAVAPAI COUNTY, AZ  
 ALL CLAIMS ARE 1320' IN LENGTH & 660' IN WIDTH



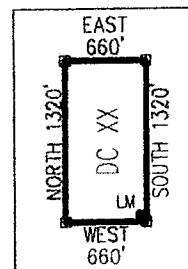
CLAIM ACREAGE = 20 +/- ACRES

□ INDICATES CORNER OF PLACER CLAIM.  
 SET 2"x2"x5' WOODEN POST (TYPICAL).

LM • INDICATES LOCATION MONUMENT. SET 2"x2"x5' WOODEN  
 POST (INSIDE THE PLACER CLAIM) 4' by 4' FROM A  
 CORNER POST WITH A PLASTIC BOTTLE ATTACHED  
 CONTAINING THE LOCATION NOTICE (TYPICAL).

LOCATORS: DRAKE CEMENT, LLC  
 5745 N Scottsdale Rd, Suite B-110,  
 Scottsdale, AZ 85250

**TYPICAL CLAIM DETAIL**  
 (NOT TO SCALE)




ANCHER 371620

Return to:  
Mr. Marc A. Marra, Esq.  
Fennemore Craig, P.C.  
2394 E Camelback Rd, Suite 600  
Phoenix AZ 85016-3429

**LOCATION NOTICE FOR PLACER MINING CLAIM  
STATE OF ARIZONA, COUNTY OF YAVAPAI**

**NOTICE IS HEREBY GIVEN** that the **DC 165** Placer Mining claim has been located by:  
**DRAKE CEMENT, LLC**  
whose current mailing address is: 5745 N Scottsdale Rd,  
Suite B-110, Scottsdale, AZ 85250



This Placer mining claim consists of approximately **20** acres.

The general course of this claim is **North to South** and it is situated in the Puntenney Mining District, Yavapai County, Arizona. This claim is **1320** feet in length and **660** feet in width. This claim is marked by five monuments, constructed of 2" x 2" wood posts extending 4' above the ground, one at each corner and one at the location monument for this claim.

The location monument on which this Location Notice is posted is situated within:

**Section 15, Township 18 North, Range 2 West**, Gila and Salt River Meridian, Yavapai County, Arizona.

The location monument is set inside the **Southwest** corner of this claim, approximately 4' **East** of the **West** line of the claim and 4' **North** of the **South** line of the claim.

This claim encompasses the following Quarter Section(s), Section(s), Township(s) and Range(s):

**NE ¼, NW ¼, SE ¼ &**

**SE ¼, NW ¼, SE ¼,**

**Section 15, T18N-R2W, G&SRM, Yavapai County, Arizona.**

Depicted on the attached claim map.

**THE SOUTHEAST CORNER OF THIS CLAIM IS 1320'± NORTH & 1320'± WEST OF THE SOUTHEAST CORNER OF SECTION 15, T18N-R2W.**

Located, dated and posted on the ground this 15<sup>th</sup> day of March, 2016.

Drake Cement, LLC (Owner)

By:   
Jody A. Stone, RLS (Agent)

AMC437620

# "DC 165"

## PLACER MINING CLAIM

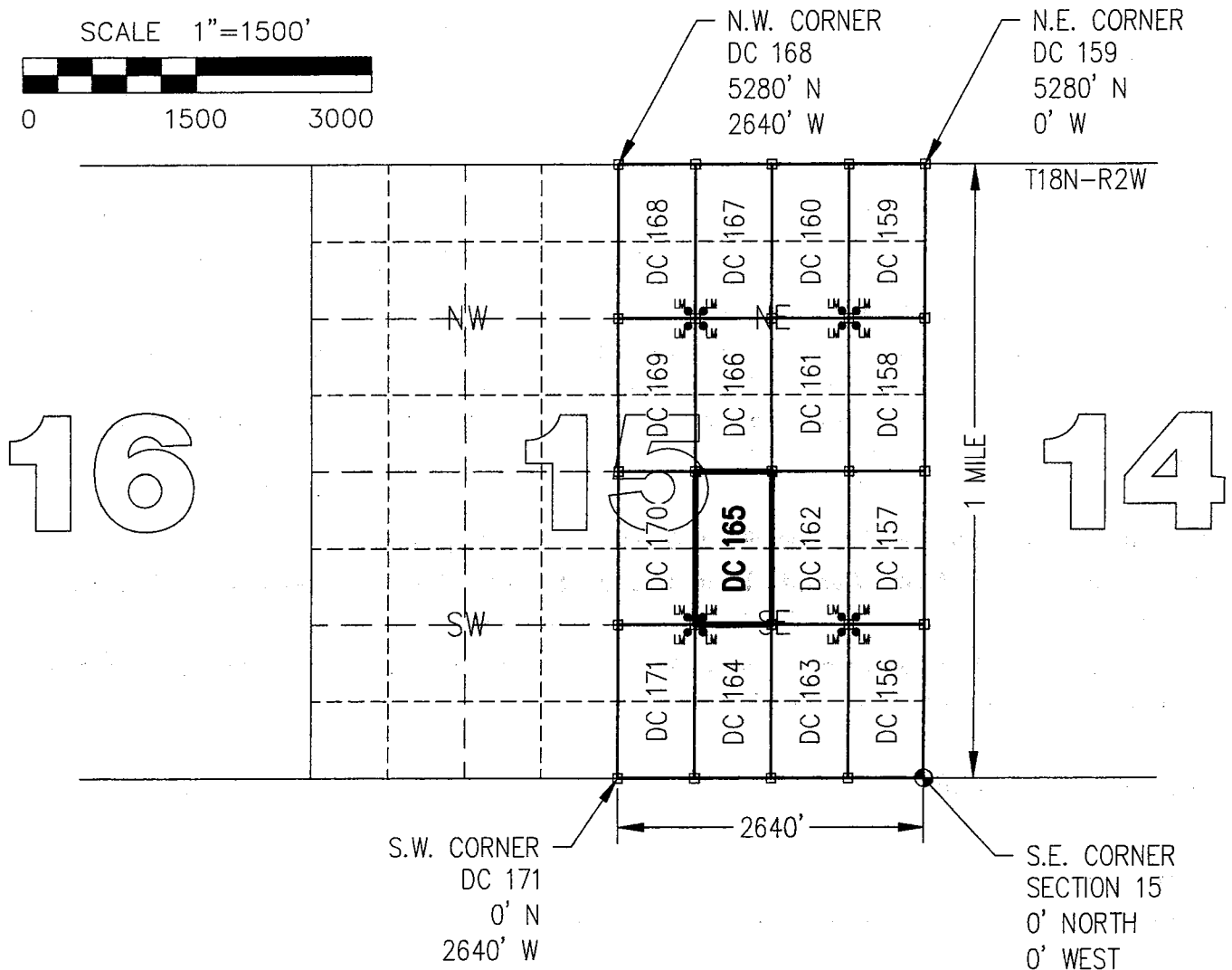

NE1/4, NW1/4, SE1/4

&

SE1/4, NW1/4, SE1/4 OF SECTION 15

T18N-R2W, G&SRM, YAVAPAI COUNTY, AZ

ALL CLAIMS ARE 1320' IN LENGTH & 660' IN WIDTH



CLAIM ACREAGE = 20 +/- ACRES

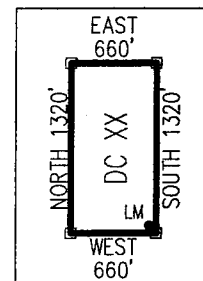
□ INDICATES CORNER OF PLACER CLAIM.  
SET 2"x2"x5' WOODEN POST (TYPICAL).

LM • INDICATES LOCATION MONUMENT. SET 2"x2"x5' WOODEN POST (INSIDE THE PLACER CLAIM) 4' by 4' FROM A CORNER POST WITH A PLASTIC BOTTLE ATTACHED CONTAINING THE LOCATION NOTICE (TYPICAL).

LOCATORS: DRAKE CEMENT, LLC  
5745 N Scottsdale Rd, Suite B-110,  
Scottsdale, AZ 85250

### TYPICAL CLAIM DETAIL

(NOT TO SCALE)



ARC 371620

Return to:  
Mr. Marc A. Marra, Esq.  
Fennemore Craig, P.C.  
2394 E Camelback Rd, Suite 600  
Phoenix AZ 85016-3429



**LOCATION NOTICE FOR PLACER MINING CLAIM  
STATE OF ARIZONA, COUNTY OF YAVAPAI**

**NOTICE IS HEREBY GIVEN** that the **DC 166** Placer Mining claim has been located by:  
**DRAKE CEMENT, LLC**  
whose current mailing address is: 5745 N Scottsdale Rd,  
Suite B-110, Scottsdale, AZ 85250

BLM  
Date  
Stamp

2016 APR -7 A 11:25  
YAVAPAI, ARIZONA

RECEIVED  
SUN AZ STATE OFFICE

This Placer mining claim consists of approximately **20** acres.

The general course of this claim is **North to South** and it is situated in the Puntteney Mining District, Yavapai County, Arizona. This claim is **1320** feet in length and **660** feet in width. This claim is marked by five monuments, constructed of 2" x 2" wood posts extending 4' above the ground, one at each corner and one at the location monument for this claim.

The location monument on which this Location Notice is posted is situated within:

**Section 15, Township 18 North, Range 2 West**, Gila and Salt River Meridian, Yavapai County, Arizona.

The location monument is set inside the **Northwest** corner of this claim, approximately 4' **East** of the **West** line of the claim and 4' **South** of the **North** line of the claim.

This claim encompasses the following Quarter Section(s), Section(s), Township(s) and Range(s):


**NE ¼, SW ¼, NE ¼ &  
SE ¼, SW ¼, NE ¼,  
Section 15, T18N-R2W, G&SRM, Yavapai County, Arizona.**

Depicted on the attached claim map.

**THE SOUTHEAST CORNER OF THIS CLAIM IS 2640'± NORTH & 1320'± WEST OF THE SOUTHEAST CORNER OF SECTION 15, T18N-R2W.**

Located, dated and posted on the ground this 15<sup>th</sup> day of March, 2016.

Drake Cement, LLC (Owner)

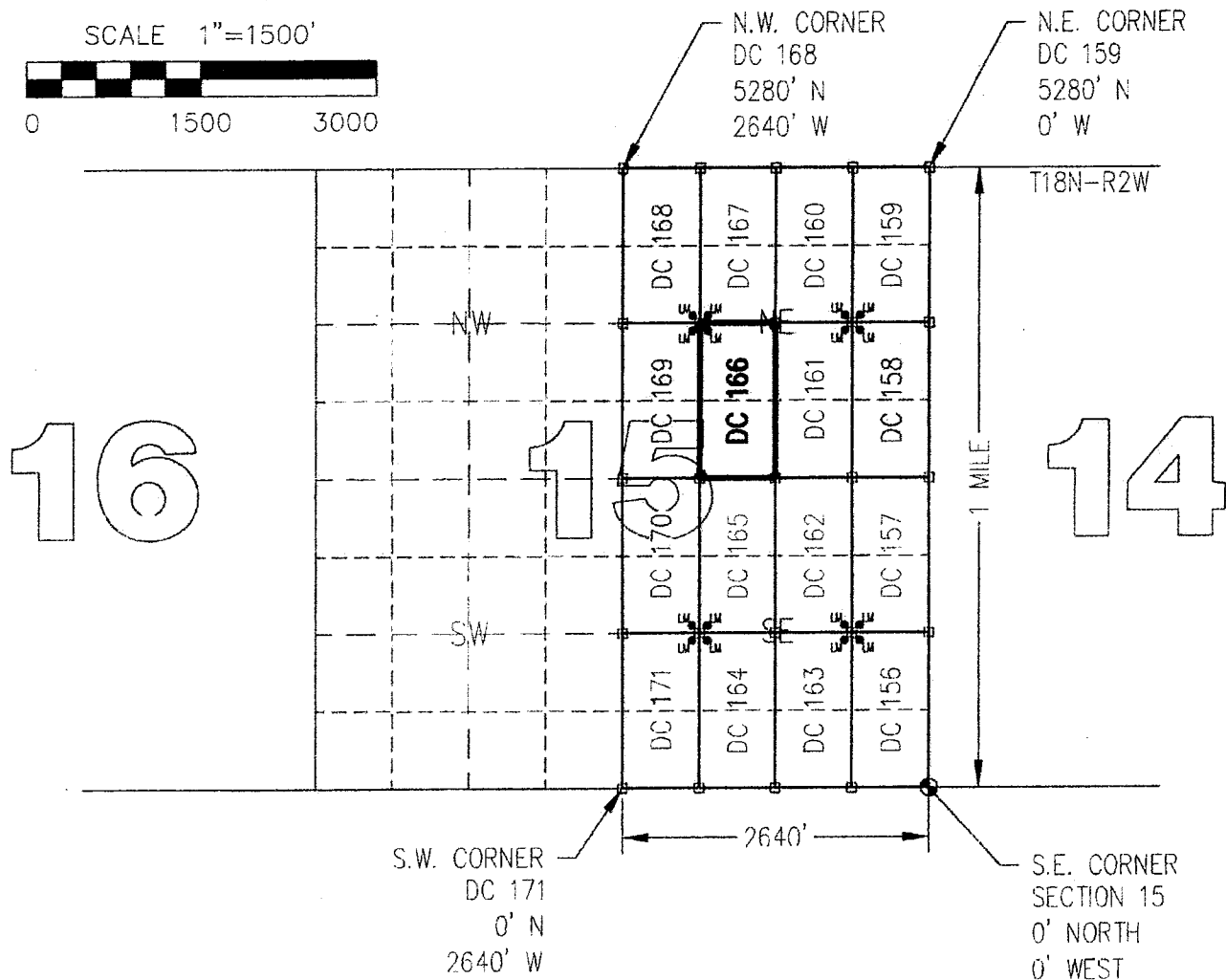
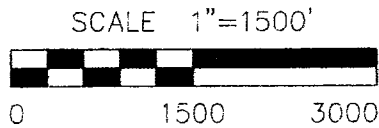
By:   
Jody A. Stone, RLS (Agent)

RECEIVED  
SUN AZ STATE OFFICE  
2016 APR 26 P 2:00  
YAVAPAI, ARIZONA

AMC437621

**"DC 166"**  
**PLACER MINING CLAIM**  
 NE1/4, SW1/4, NE1/4

&  
 SE1/4, SW1/4, NE1/4 OF SECTION 15  
 T18N-R2W, G&SRM, YAVAPAI COUNTY, AZ  
 ALL CLAIMS ARE 1320' IN LENGTH & 660' IN WIDTH



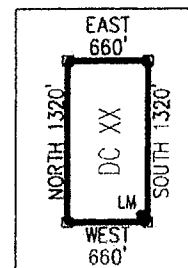
CLAIM ACREAGE = 20 +/- ACRES

□ INDICATES CORNER OF PLACER CLAIM.  
 SET 2"x2"x5' WOODEN POST (TYPICAL).

LM • INDICATES LOCATION MONUMENT. SET 2"x2"x5' WOODEN  
 POST (INSIDE THE PLACER CLAIM) 4' by 4' FROM A  
 CORNER POST WITH A PLASTIC BOTTLE ATTACHED  
 CONTAINING THE LOCATION NOTICE (TYPICAL).

LOCATORS: DRAKE CEMENT, LLC  
 5745 N Scottsdale Rd, Suite B-110,  
 Scottsdale, AZ 85250

**TYPICAL CLAIM DETAIL**  
 (NOT TO SCALE)



ANCU37621



Return to:  
Mr. Marc A. Marra, Esq.  
Fennemore Craig, P.C.  
2394 E Camelback Rd, Suite 600  
Phoenix AZ 85016-3429

**LOCATION NOTICE FOR PLACER MINING CLAIM  
STATE OF ARIZONA, COUNTY OF YAVAPAI**

**NOTICE IS HEREBY GIVEN** that the **DC 166** Placer Mining claim has been located by:  
**DRAKE CEMENT, LLC**  
whose current mailing address is: 5745 N Scottsdale Rd,  
Suite B-110, Scottsdale, AZ 85250

BLM Date Stamp	2016 APR - 7 A 11: 25 GEMIX, ARIZONA
----------------------	---

RECEIVED  
BLM AZ STATE OFFICE

This Placer mining claim consists of approximately **20** acres.

The general course of this claim is **North to South** and it is situated in the Puntenney Mining District, Yavapai County, Arizona. This claim is **1320** feet in length and **660** feet in width. This claim is marked by five monuments, constructed of 2" x 2" wood posts extending 4' above the ground, one at each corner and one at the location monument for this claim.

The location monument on which this Location Notice is posted is situated within:

**Section 15, Township 18 North, Range 2 West**, Gila and Salt River Meridian, Yavapai County, Arizona.

The location monument is set inside the **Northwest** corner of this claim, approximately 4' **East** of the **West** line of the claim and 4' **South** of the **North** line of the claim.

This claim encompasses the following Quarter Section(s), Section(s), Township(s) and Range(s):

**NE ¼, SW ¼, NE ¼ &**

**SE ¼, SW ¼, NE ¼,**

**Section 15, T18N-R2W, G&SRM, Yavapai County, Arizona.**

Depicted on the attached claim map.

**THE SOUTHEAST CORNER OF THIS CLAIM IS 2640'± NORTH & 1320'± WEST OF THE SOUTHEAST CORNER OF SECTION 15, T18N-R2W.**

Located, dated and posted on the ground this 15<sup>th</sup> day of March, 2016.

Drake Cement, LLC (Owner)

By:   
Jody A. Stone, RLS (Agent)

AMC437621

# "DC 166"

## PLACER MINING CLAIM

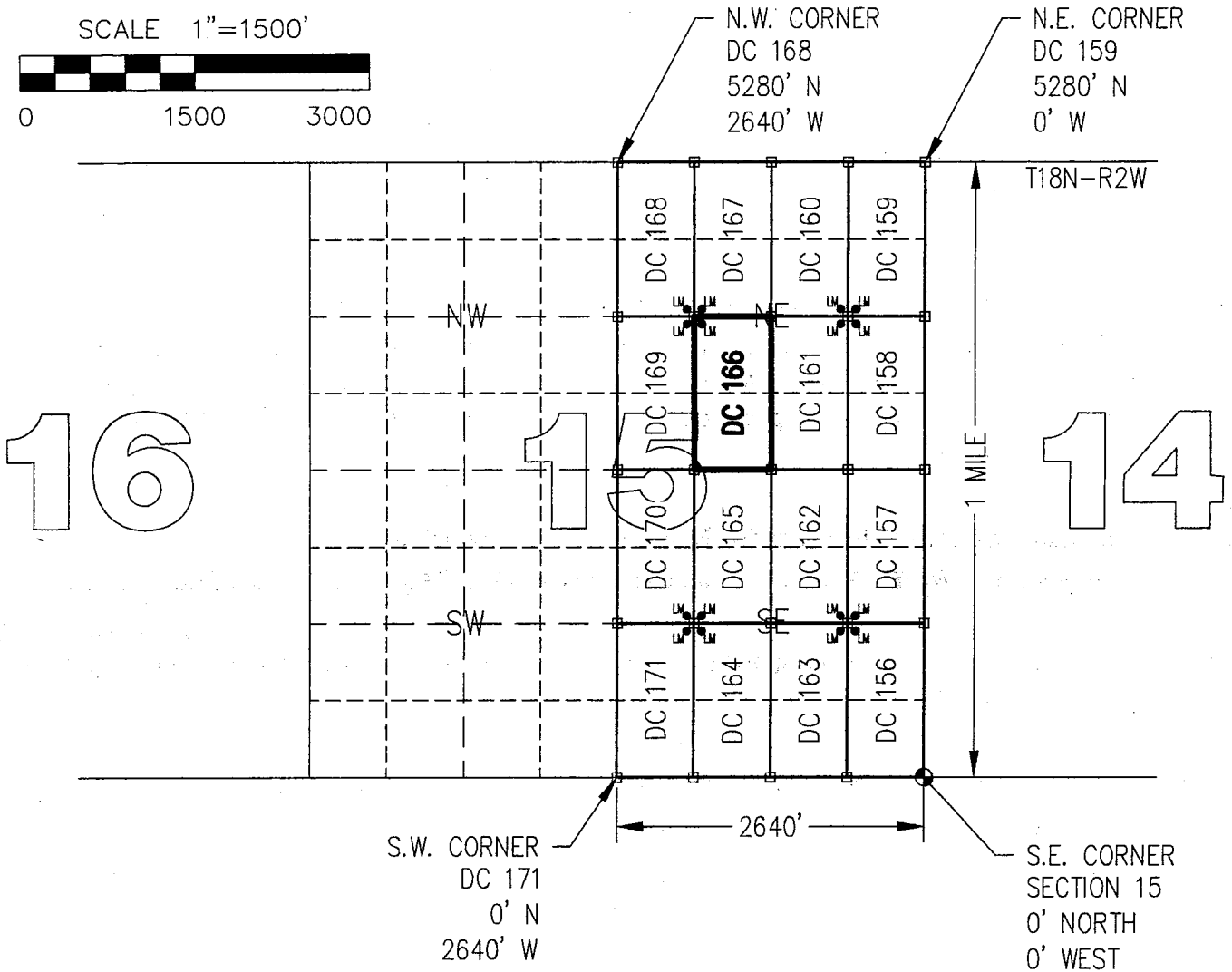
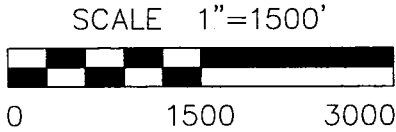
NE1/4, SW1/4, NE1/4

&

SE1/4, SW1/4, NE1/4 OF SECTION 15

T18N-R2W, G&SRM, YAVAPAI COUNTY, AZ

ALL CLAIMS ARE 1320' IN LENGTH & 660' IN WIDTH



CLAIM ACREAGE = 20 +/- ACRES

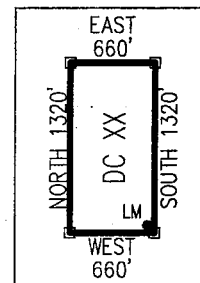
□ INDICATES CORNER OF PLACER CLAIM.  
SET 2"x2"x5' WOODEN POST (TYPICAL).

LM • INDICATES LOCATION MONUMENT. SET 2"x2"x5' WOODEN  
POST (INSIDE THE PLACER CLAIM) 4' by 4' FROM A  
CORNER POST WITH A PLASTIC BOTTLE ATTACHED  
CONTAINING THE LOCATION NOTICE (TYPICAL).

LOCATORS: DRAKE CEMENT, LLC  
5745 N Scottsdale Rd, Suite B-110,  
Scottsdale, AZ 85250

### TYPICAL CLAIM DETAIL

(NOT TO SCALE)




AMC4376211

Return to:  
Mr. Marc A. Marra, Esq.  
Fennemore Craig, P.C.  
2394 E Camelback Rd, Suite 600  
Phoenix AZ 85016-3429



**LOCATION NOTICE FOR PLACER MINING CLAIM  
STATE OF ARIZONA, COUNTY OF YAVAPAI**

**NOTICE IS HEREBY GIVEN** that the **DC 167** Placer Mining claim has been located by:  
**DRAKE CEMENT, LLC**  
whose current mailing address is: 5745 N Scottsdale Rd,  
Suite B-110, Scottsdale, AZ 85250



This Placer mining claim consists of approximately **20** acres.  
The general course of this claim is **North to South** and it is situated in the Puntenney Mining District, Yavapai County, Arizona. This claim is **1320** feet in length and **660** feet in width. This claim is marked by five monuments, constructed of 2" x 2" wood posts extending 4' above the ground, one at each corner and one at the location monument for this claim.

The location monument on which this Location Notice is posted is situated within:  
**Section 15, Township 18 North, Range 2 West**, Gila and Salt River Meridian, Yavapai County, Arizona.

The location monument is set inside the **Southwest** corner of this claim, approximately 4' **East** of the **West** line of the claim and 4' **North** of the **South** line of the claim.

This claim encompasses the following Quarter Section(s), Section(s), Township(s) and Range(s):  
**NE ¼, NW ¼, NE ¼ &  
SE ¼, NW ¼, NE ¼,  
Section 15, T18N-R2W, G&SRM, Yavapai County, Arizona.**

Depicted on the attached claim map.

**THE SOUTHEAST CORNER OF THIS CLAIM IS 3960'± NORTH & 1320'± WEST OF THE SOUTHEAST CORNER OF SECTION 15, T18N-R2W.**

Located, dated and posted on the ground this 15<sup>th</sup> day of March, 2016.

Drake Cement, LLC (Owner)

By:   
Jody A. Stone, RLS (Agent)

RECEIVED  
GILM AZ STATE OFFICE  
2016 APR 26 P 2: 00  
YAVAPAI, ARIZONA

ANCL 37622

# "DC 167"

## PLACER MINING CLAIM

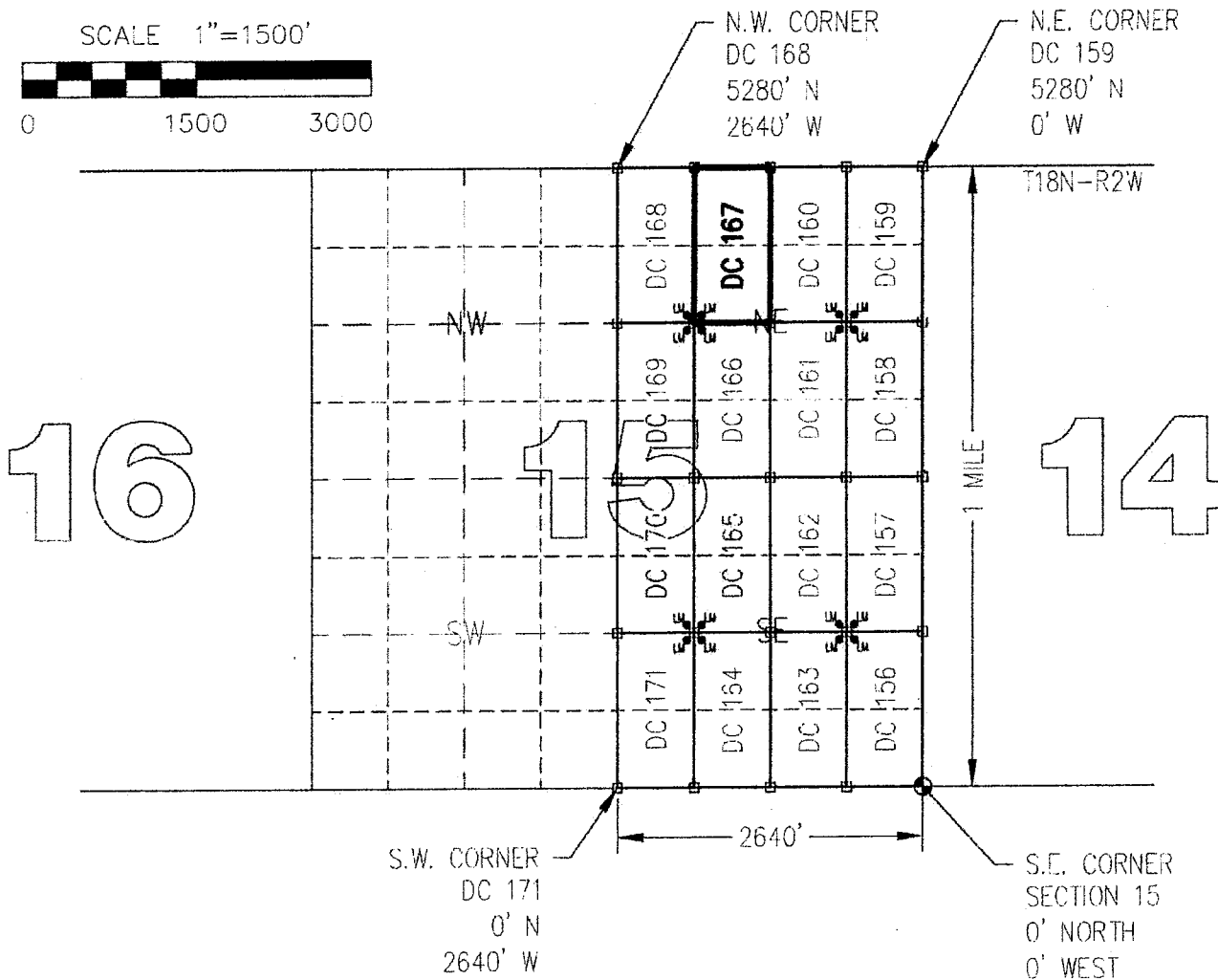
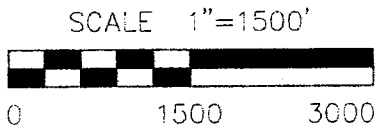
NE1/4, NW1/4, NE1/4

&

SE1/4, NW1/4, NE1/4 OF SECTION 15

T18N-R2W, G&SRM, YAVAPAI COUNTY, AZ

ALL CLAIMS ARE 1320' IN LENGTH & 660' IN WIDTH



CLAIM ACREAGE = 20 +/- ACRES

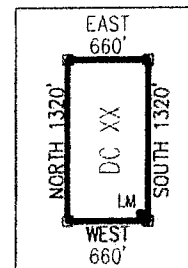
□ INDICATES CORNER OF PLACER CLAIM.  
SET 2"x2"x5' WOODEN POST (TYPICAL).

LM • INDICATES LOCATION MONUMENT. SET 2"x2"x5' WOODEN POST (INSIDE THE PLACER CLAIM) 4' by 4' FROM A CORNER POST WITH A PLASTIC BOTTLE ATTACHED CONTAINING THE LOCATION NOTICE (TYPICAL).

LOCATORS: DRAKE CEMENT, LLC  
5745 N Scottsdale Rd, Suite B-110,  
Scottsdale, AZ 85250

### TYPICAL CLAIM DETAIL

(NOT TO SCALE)




ANCH37622

Return to:  
Mr. Marc A. Marra, Esq.  
Fennemore Craig, P.C.  
2394 E Camelback Rd, Suite 600  
Phoenix AZ 85016-3429

**LOCATION NOTICE FOR PLACER MINING CLAIM  
STATE OF ARIZONA, COUNTY OF YAVAPAI**

**NOTICE IS HEREBY GIVEN** that the **DC 167** Placer  
Mining claim has been located by:  
**DRAKE CEMENT, LLC**  
whose current mailing address is: 5745 N Scottsdale Rd,  
Suite B-110, Scottsdale, AZ 85250



This Placer mining claim consists of approximately **20** acres.  
The general course of this claim is **North to South** and it is situated in the Puntenney Mining District, Yavapai County, Arizona. This claim is **1320** feet in length and **660** feet in width. This claim is marked by five monuments, constructed of 2" x 2" wood posts extending 4' above the ground, one at each corner and one at the location monument for this claim.

The location monument on which this Location Notice is posted is situated within:  
**Section 15, Township 18 North, Range 2 West**, Gila and Salt River Meridian, Yavapai County, Arizona.

The location monument is set inside the **Southwest** corner of this claim, approximately 4' **East** of the **West** line of the claim and 4' **North** of the **South** line of the claim.

This claim encompasses the following Quarter Section(s), Section(s), Township(s) and Range(s):  
**NE ¼, NW ¼, NE ¼ &  
SE ¼, NW ¼, NE ¼,  
Section 15, T18N-R2W, G&SRM, Yavapai County, Arizona.**

Depicted on the attached claim map.

**THE SOUTHEAST CORNER OF THIS CLAIM IS 3960'± NORTH & 1320'± WEST OF THE SOUTHEAST CORNER OF SECTION 15, T18N-R2W.**

Located, dated and posted on the ground this 15<sup>th</sup> day of March, 2016.

Drake Cement, LLC (Owner)

By:   
Jody A. Stone, RLS (Agent)

AMC 437622

# "DC 167"

## PLACER MINING CLAIM

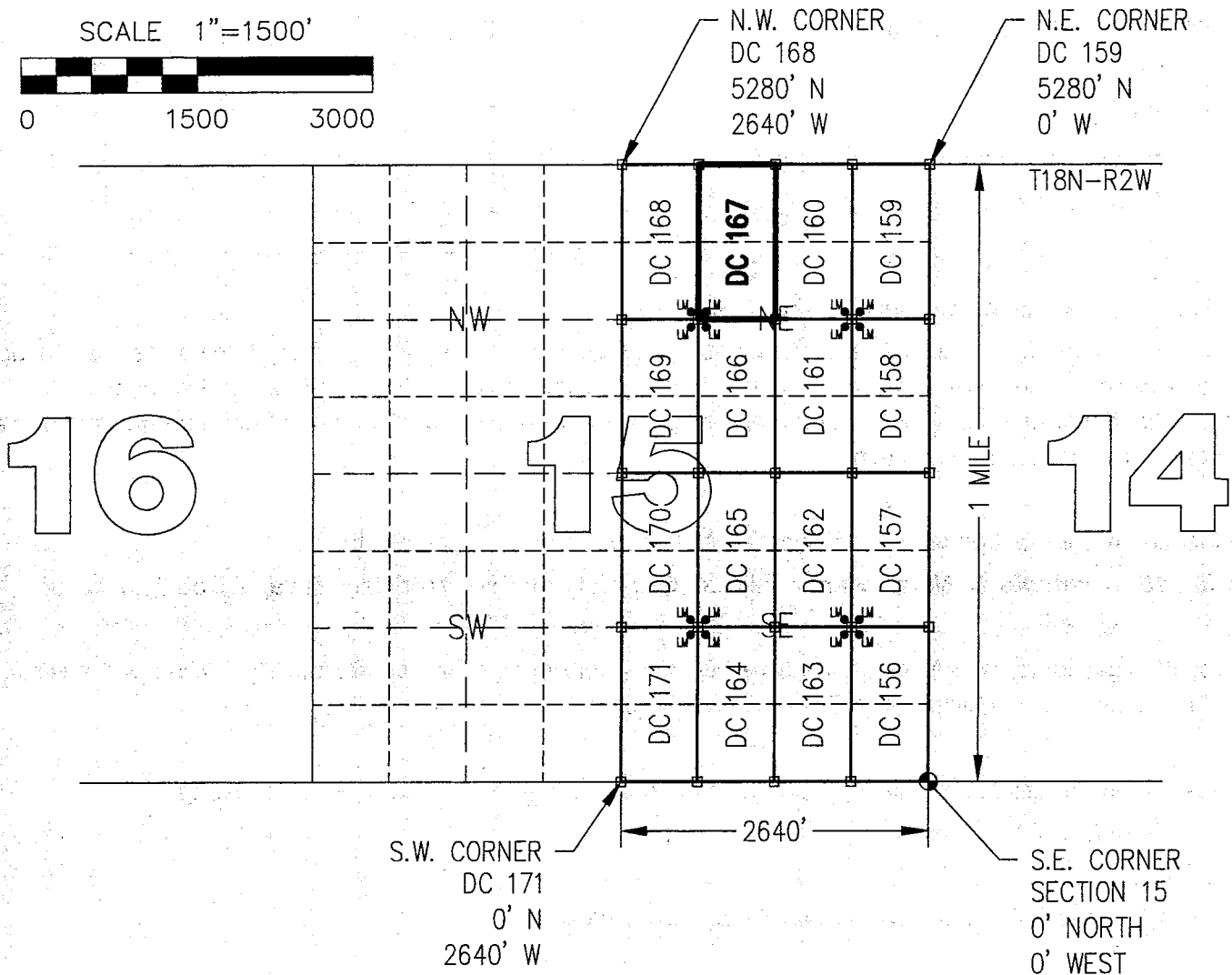

NE1/4, NW1/4, NE1/4

&

SE1/4, NW1/4, NE1/4 OF SECTION 15

T18N-R2W, G&SRM, YAVAPAI COUNTY, AZ

ALL CLAIMS ARE 1320' IN LENGTH & 660' IN WIDTH



CLAIM ACREAGE = 20 +/- ACRES

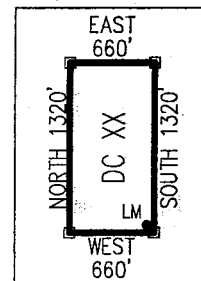
□ INDICATES CORNER OF PLACER CLAIM.  
SET 2"x2"x5' WOODEN POST (TYPICAL).

LM • INDICATES LOCATION MONUMENT. SET 2"x2"x5' WOODEN  
POST (INSIDE THE PLACER CLAIM) 4' by 4' FROM A  
CORNER POST WITH A PLASTIC BOTTLE ATTACHED  
CONTAINING THE LOCATION NOTICE (TYPICAL).

LOCATORS: DRAKE CEMENT, LLC  
5745 N Scottsdale Rd, Suite B-110,  
Scottsdale, AZ 85250

### TYPICAL CLAIM DETAIL

(NOT TO SCALE)



AMC4376221

Return to:  
Mr. Marc A. Marra, Esq.  
Fennemore Craig, P.C.  
2394 E Camelback Rd, Suite 600  
Phoenix AZ 85016-3429



**LOCATION NOTICE FOR PLACER MINING CLAIM  
STATE OF ARIZONA, COUNTY OF YAVAPAI**

**NOTICE IS HEREBY GIVEN** that the **DC 168** Placer  
Mining claim has been located by:  
**DRAKE CEMENT, LLC**  
whose current mailing address is: 5745 N Scottsdale Rd,  
Suite B-110, Scottsdale, AZ 85250

BLM  
Date  
Stamp

2016 APR - 7 A 11: 25  
YAVAPAI COUNTY, ARIZONA

RECEIVED  
PLM AZ STATE OFFICE

This Placer mining claim consists of approximately **20** acres.

The general course of this claim is **North to South** and it is situated in the Puntenney Mining District, Yavapai County, Arizona. This claim is **1320** feet in length and **660** feet in width. This claim is marked by five monuments, constructed of 2" x 2" wood posts extending 4' above the ground, one at each corner and one at the location monument for this claim.

The location monument on which this Location Notice is posted is situated within:

**Section 15, Township 18 North, Range 2 West**, Gila and Salt River Meridian, Yavapai County, Arizona.

The location monument is set inside the **Southeast** corner of this claim, approximately 4' **West** of the **East** line of the claim and 4' **North** of the **South** line of the claim.

This claim encompasses the following Quarter Section(s), Section(s), Township(s) and Range(s):


**NW ¼, NW ¼, NE ¼ &  
SW ¼, NW ¼, NE ¼,  
Section 15, T18N-R2W, G&SRM, Yavapai County, Arizona.**

Depicted on the attached claim map.

**THE SOUTHEAST CORNER OF THIS CLAIM IS 3960'± NORTH & 1980'± WEST OF THE SOUTHEAST CORNER OF SECTION 15, T18N-R2W.**

Located, dated and posted on the ground this 15<sup>th</sup> day of March, 2016.

Drake Cement, LLC (Owner)

By:   
Jody A. Stone, RLS (Agent)

RECEIVED  
PLM AZ STATE OFFICE  
2016 APR 26 P 2: 00  
YAVAPAI COUNTY, ARIZONA

AMC437623

# "DC 168"

## PLACER MINING CLAIM

NW1/4, NW1/4, NE1/4

&

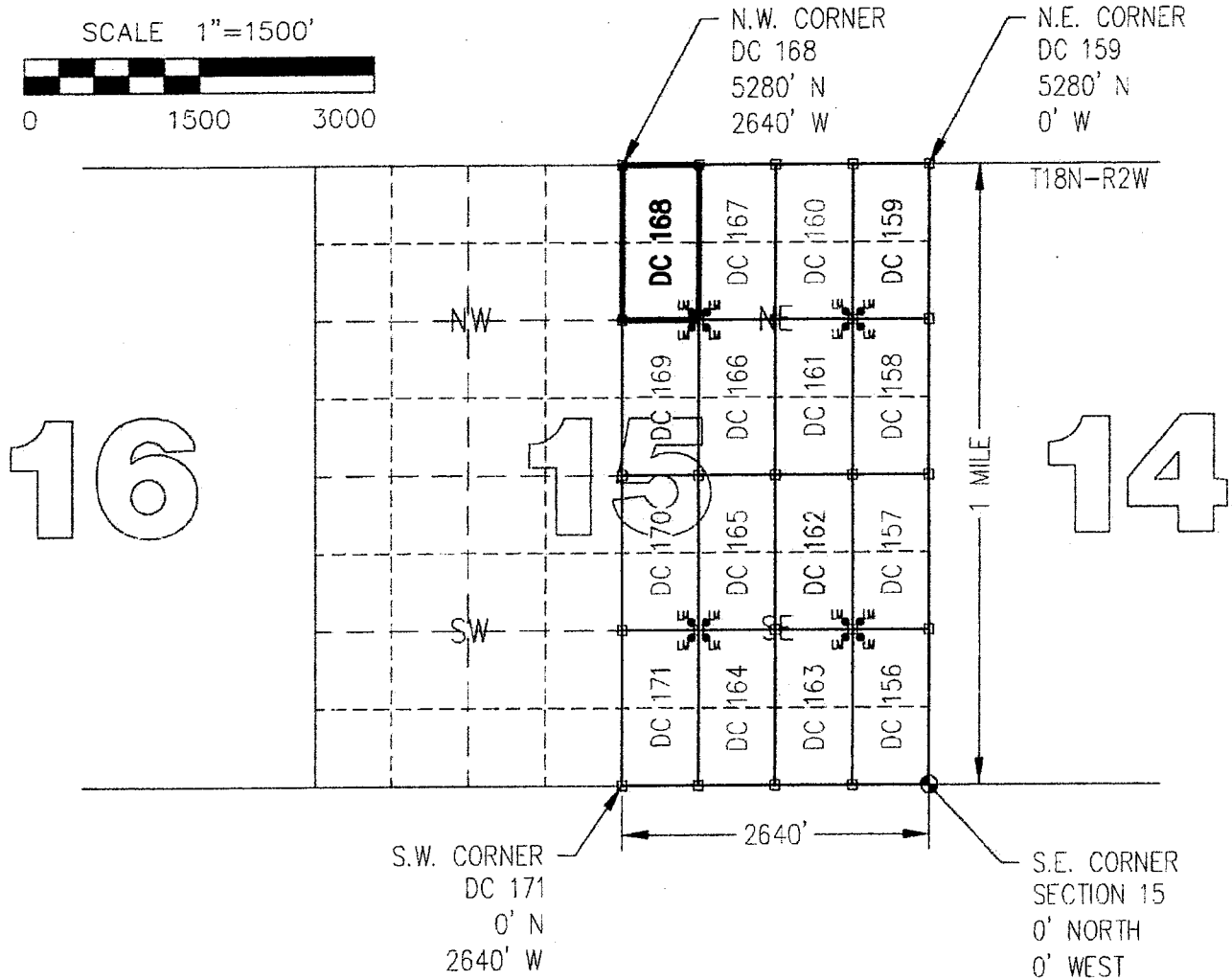

SW1/4, NW1/4, NE1/4 OF SECTION 15

T18N-R2W, G&SRM, YAVAPAI COUNTY, AZ

ALL CLAIMS ARE 1320' IN LENGTH & 660' IN WIDTH



SCALE 1"=1500'



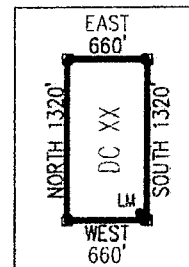
CLAIM ACRFAGE = 20 +/- ACRES

- INDICATES CORNER OF PLACER CLAIM. SET 2"x2"x5' WOODEN POST (TYPICAL).
- LM • INDICATES LOCATION MONUMENT. SET 2"x2"x5' WOODEN POST (INSIDE THE PLACER CLAIM) 4' by 4' FROM A CORNER POST WITH A PLASTIC BOTTLE ATTACHED CONTAINING THE LOCATION NOTICE (TYPICAL).

LOCATORS: DRAKE CEMENT, LLC  
5745 N Scottsdale Rd, Suite B-110,  
Scottsdale, AZ 85250

### TYPICAL CLAIM DETAIL

(NOT TO SCALE)



ANC137623



Return to:  
Mr. Marc A. Marra, Esq.  
Fennemore Craig, P.C.  
2394 E Camelback Rd, Suite 600  
Phoenix AZ 85016-3429

**LOCATION NOTICE FOR PLACER MINING CLAIM  
STATE OF ARIZONA, COUNTY OF YAVAPAI**

**NOTICE IS HEREBY GIVEN** that the **DC 168** Placer Mining claim has been located by:  
**DRAKE CEMENT, LLC**  
whose current mailing address is: 5745 N Scottsdale Rd,  
Suite B-110, Scottsdale, AZ 85250

RECEIVED  
BLM AZ STATE OFFICE  
2016 APR -7 A 11:25  
PHOENIX, ARIZONA  
BLM  
Date  
Stamp

This Placer mining claim consists of approximately **20** acres.  
The general course of this claim is **North to South** and it is situated in the Puntenney Mining District, Yavapai County, Arizona. This claim is **1320** feet in length and **660** feet in width. This claim is marked by five monuments, constructed of 2" x 2" wood posts extending 4' above the ground, one at each corner and one at the location monument for this claim.

The location monument on which this Location Notice is posted is situated within:  
**Section 15, Township 18 North, Range 2 West, Gila and Salt River Meridian, Yavapai County, Arizona.**

The location monument is set inside the **Southeast** corner of this claim, approximately 4' **West** of the **East** line of the claim and 4' **North** of the **South** line of the claim.

This claim encompasses the following Quarter Section(s), Section(s), Township(s) and Range(s):  
**NW ¼, NW ¼, NE ¼ &  
SW ¼, NW ¼, NE ¼,  
Section 15, T18N-R2W, G&SRM, Yavapai County, Arizona.**

Depicted on the attached claim map.

**THE SOUTHEAST CORNER OF THIS CLAIM IS 3960'± NORTH & 1980'± WEST OF THE SOUTHEAST CORNER OF SECTION 15, T18N-R2W.**

Located, dated and posted on the ground this 15<sup>th</sup> day of March, 2016.

Drake Cement, LLC (Owner)

By:   
Jedy A. Stone, RLS (Agent)

AMC1437623

# "DC 168"

## PLACER MINING CLAIM

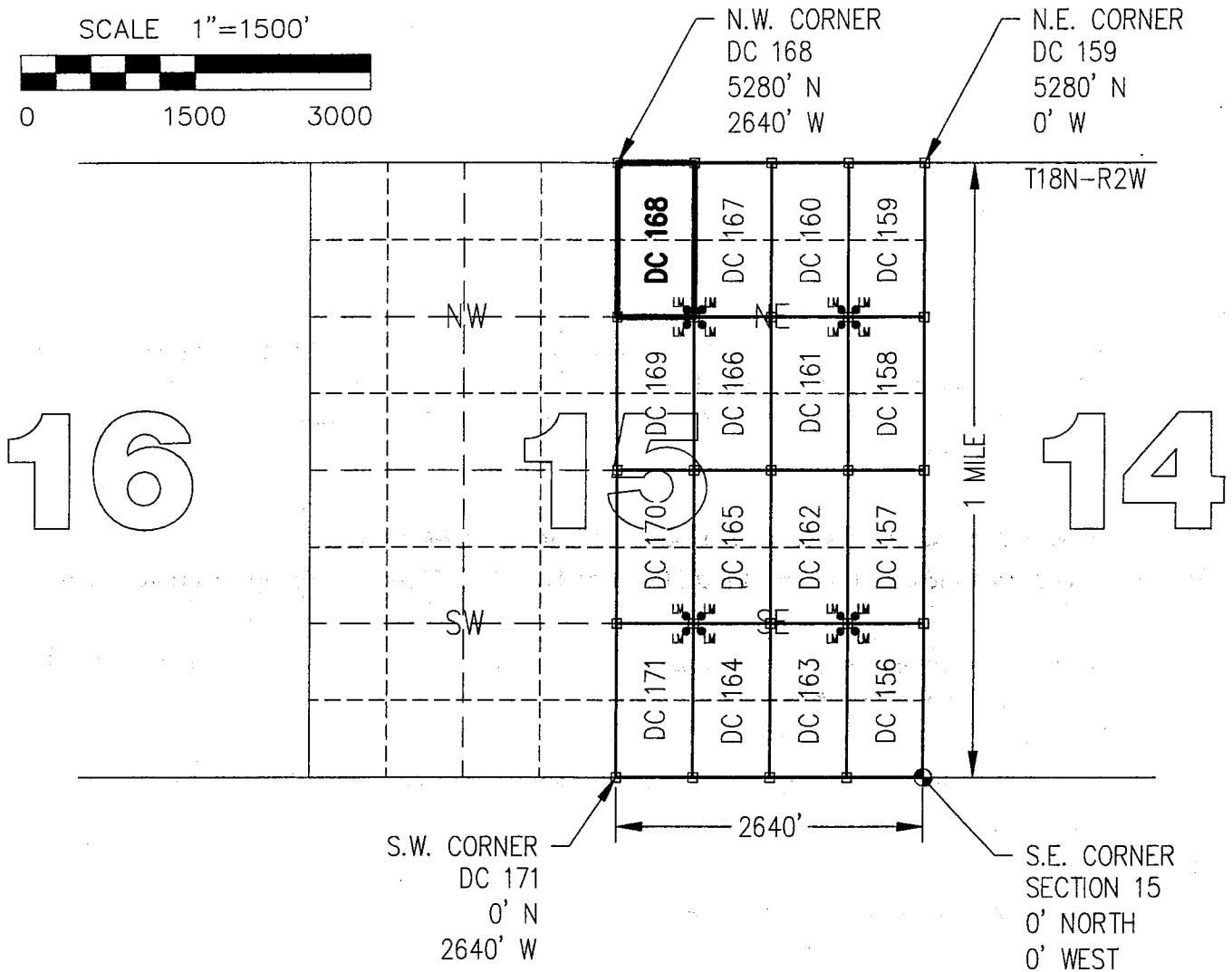
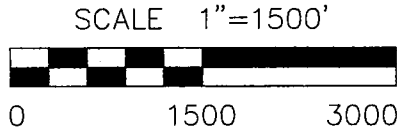
NW1/4, NW1/4, NE1/4

&

SW1/4, NW1/4, NE1/4 OF SECTION 15

T18N-R2W, G&SRM, YAVAPAI COUNTY, AZ

ALL CLAIMS ARE 1320' IN LENGTH & 660' IN WIDTH



CLAIM ACREAGE = 20 +/- ACRES

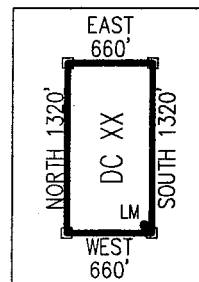
□ INDICATES CORNER OF PLACER CLAIM.  
SET 2"x2"x5' WOODEN POST (TYPICAL).

LM • INDICATES LOCATION MONUMENT. SET 2"x2"x5' WOODEN POST (INSIDE THE PLACER CLAIM) 4' by 4' FROM A CORNER POST WITH A PLASTIC BOTTLE ATTACHED CONTAINING THE LOCATION NOTICE (TYPICAL).

LOCATORS: DRAKE CEMENT, LLC  
5745 N Scottsdale Rd, Suite B-110,  
Scottsdale, AZ 85250

### TYPICAL CLAIM DETAIL

(NOT TO SCALE)




AMC437623

Return to:  
Mr. Marc A. Marra, Esq.  
Fennemore Craig, P.C.  
2394 E Camelback Rd, Suite 600  
Phoenix AZ 85016-3429



**LOCATION NOTICE FOR PLACER MINING CLAIM  
STATE OF ARIZONA, COUNTY OF YAVAPAI**

**NOTICE IS HEREBY GIVEN** that the **DC 169** Placer Mining claim has been located by:  
**DRAKE CEMENT, LLC**  
whose current mailing address is: 5745 N Scottsdale Rd,  
Suite B-110, Scottsdale, AZ 85250



RECEIVED

This Placer mining claim consists of approximately **20** acres.

The general course of this claim is **North to South** and it is situated in the Puntteney Mining District, Yavapai County, Arizona. This claim is **1320** feet in length and **660** feet in width. This claim is marked by five monuments, constructed of 2" x 2" wood posts extending 4' above the ground, one at each corner and one at the location monument for this claim.

The location monument on which this Location Notice is posted is situated within:  
**Section 15, Township 18 North, Range 2 West**, Gila and Salt River Meridian, Yavapai County, Arizona.

The location monument is set inside the **Northeast** corner of this claim, approximately 4' **West** of the **East** line of the claim and 4' **South** of the **North** line of the claim.


This claim encompasses the following Quarter Section(s), Section(s), Township(s) and Range(s):  
**NW ¼, SW ¼, NE ¼ &  
SW ¼, SW ¼, NE ¼,  
Section 15, T18N-R2W, G&SRM, Yavapai County, Arizona.**

Depicted on the attached claim map.

**THE SOUTHEAST CORNER OF THIS CLAIM IS 2640'± NORTH & 1980'± WEST OF THE SOUTHEAST CORNER OF SECTION 15, T18N-R2W.**

Located, dated and posted on the ground this 15<sup>th</sup> day of March, 2016.

Drake Cement, LLC (Owner)

By:   
Jody A. Stone, RLS (Agent)

YAVAPAI COUNTY, ARIZONA

2016 APR 26 P 2: 00

RECEIVED  
YAVAPAI COUNTY OFFICE

AMC437624

# "DC 169"

## PLACER MINING CLAIM

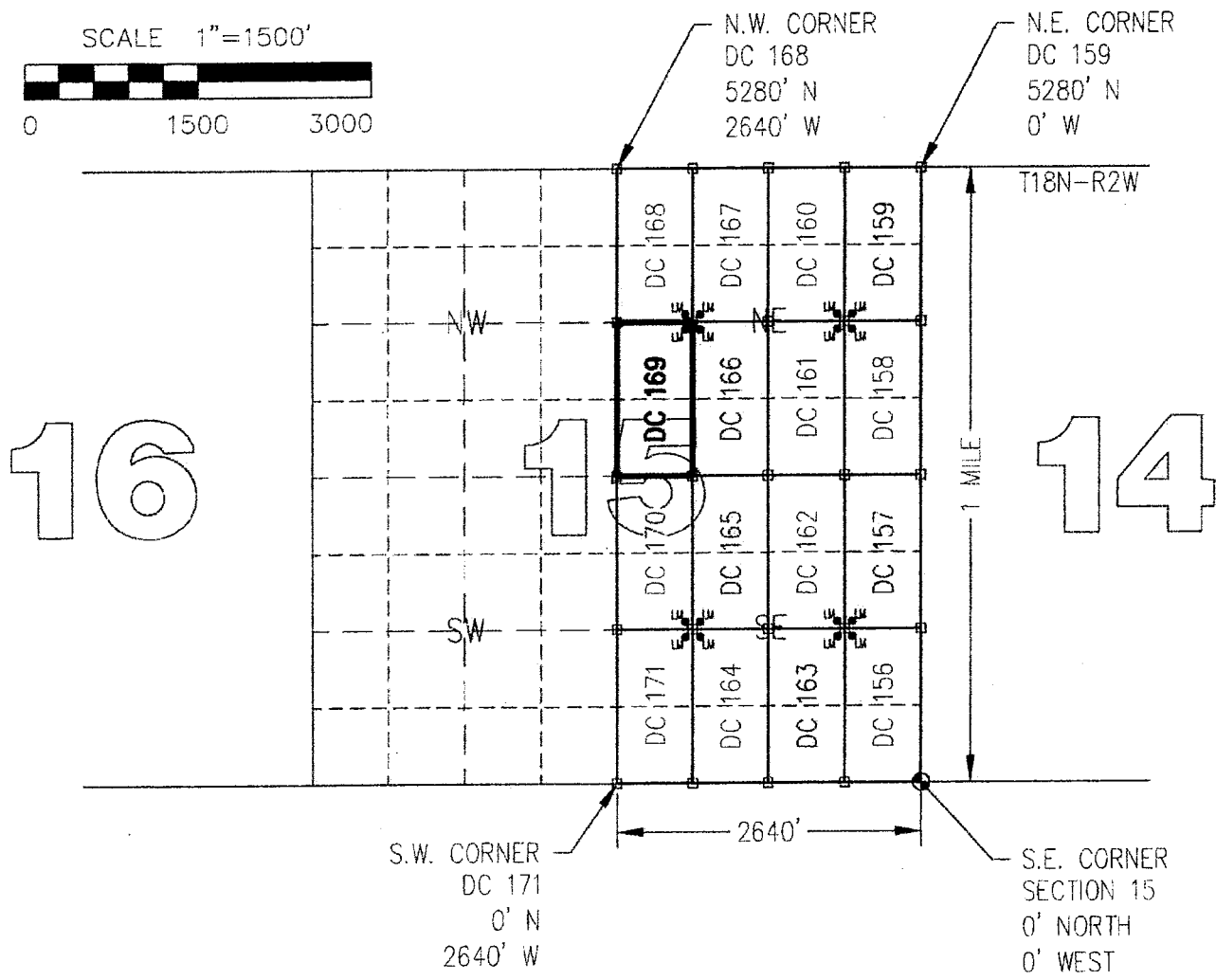
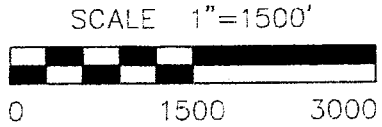
NW1/4, SW1/4, NE1/4

&

SW1/4, SW1/4, NE1/4 OF SECTION 15

T18N-R2W, G&SRM, YAVAPAI COUNTY, AZ

ALL CLAIMS ARE 1320' IN LENGTH & 660' IN WIDTH



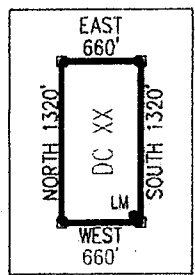
CLAIM ACRFAGF = 20 +/- ACRES

□ INDICATES CORNER OF PLACER CLAIM.  
SET 2"x2"x5' WOODEN POST (TYPICAL).

LM • INDICATES LOCATION MONUMENT. SET 2"x2"x5' WOODEN POST (INSIDE THE PLACER CLAIM) 4' by 4' FROM A CORNER POST WITH A PLASTIC BOTTLE ATTACHED CONTAINING THE LOCATION NOTICE (TYPICAL).

LOCATORS: DRAKE CEMENT, LLC  
5745 N Scottsdale Rd, Suite B-110,  
Scottsdale, AZ 85250

**TYPICAL CLAIM DETAIL**  
(NOT TO SCALE)




AHC037624

Return to:  
Mr. Marc A. Marra, Esq.  
Fennemore Craig, P.C.  
2394 E Camelback Rd, Suite 600  
Phoenix AZ 85016-3429

**LOCATION NOTICE FOR PLACER MINING CLAIM  
STATE OF ARIZONA, COUNTY OF YAVAPAI**

**NOTICE IS HEREBY GIVEN** that the **DC 169** Placer Mining claim has been located by:  
**DRAKE CEMENT, LLC**  
whose current mailing address is: 5745 N Scottsdale Rd,  
Suite B-110, Scottsdale, AZ 85250



This Placer mining claim consists of approximately **20** acres.

The general course of this claim is **North to South** and it is situated in the Puntenney Mining District, Yavapai County, Arizona. This claim is **1320** feet in length and **660** feet in width. This claim is marked by five monuments, constructed of 2" x 2" wood posts extending 4' above the ground, one at each corner and one at the location monument for this claim.

The location monument on which this Location Notice is posted is situated within:  
**Section 15, Township 18 North, Range 2 West, Gila and Salt River Meridian, Yavapai County, Arizona.**

The location monument is set inside the **Northeast** corner of this claim, approximately 4' **West** of the **East** line of the claim and 4' **South** of the **North** line of the claim.

This claim encompasses the following Quarter Section(s), Section(s), Township(s) and Range(s):  
**NW ¼, SW ¼, NE ¼ &  
SW ¼, SW ¼, NE ¼,  
Section 15, T18N-R2W, G&SRM, Yavapai County, Arizona.**

Depicted on the attached claim map.

**THE SOUTHEAST CORNER OF THIS CLAIM IS 2640'± NORTH & 1980'± WEST OF THE SOUTHEAST CORNER OF SECTION 15, T18N-R2W.**

Located, dated and posted on the ground this 15<sup>th</sup> day of March, 2016.

Drake Cement, LLC (Owner)

By:   
Jody A. Stone, RLS (Agent)

AMC437624

# "DC 169"

## PLACER MINING CLAIM

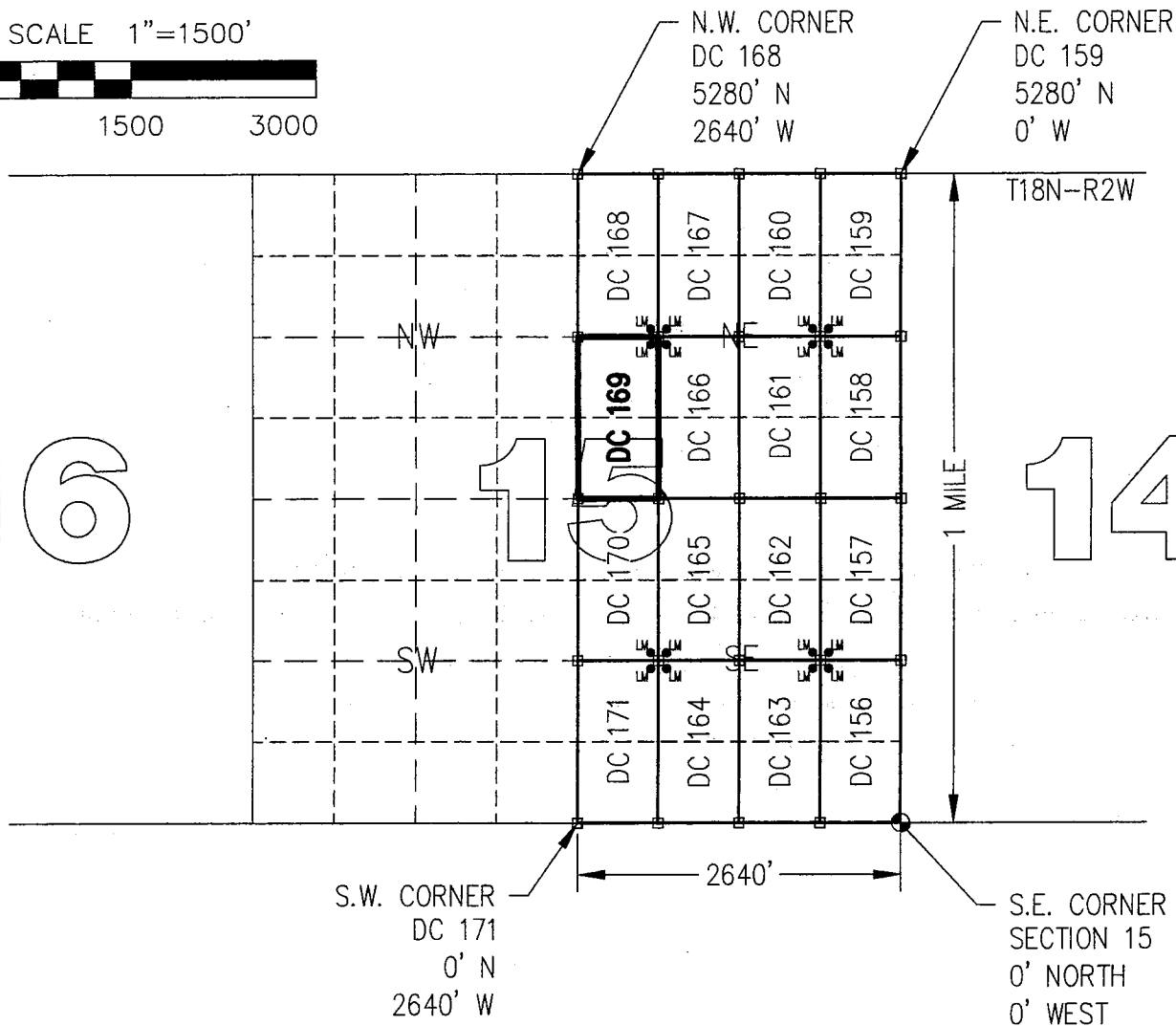
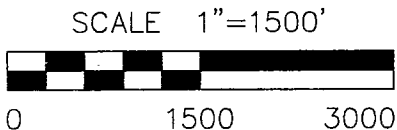
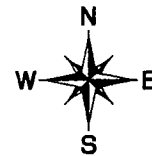
NW1/4, SW1/4, NE1/4

&

SW1/4, SW1/4, NE1/4 OF SECTION 15

T18N-R2W, G&SRM, YAVAPAI COUNTY, AZ

ALL CLAIMS ARE 1320' IN LENGTH & 660' IN WIDTH



CLAIM ACREAGE = 20 +/- ACRES

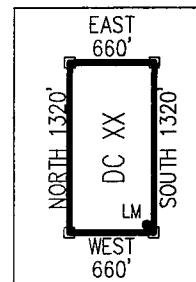
□ INDICATES CORNER OF PLACER CLAIM.  
SET 2"x2"x5' WOODEN POST (TYPICAL).

LM • INDICATES LOCATION MONUMENT. SET 2"x2"x5' WOODEN POST (INSIDE THE PLACER CLAIM) 4' by 4' FROM A CORNER POST WITH A PLASTIC BOTTLE ATTACHED CONTAINING THE LOCATION NOTICE (TYPICAL).

LOCATORS: DRAKE CEMENT, LLC  
5745 N Scottsdale Rd, Suite B-110,  
Scottsdale, AZ 85250

### TYPICAL CLAIM DETAIL

(NOT TO SCALE)




AMCU 37624

Return to:  
Mr. Marc A. Marra, Esq.  
Fennemore Craig, P.C.  
2394 E Camelback Rd, Suite 600  
Phoenix AZ 85016-3429



**LOCATION NOTICE FOR PLACER MINING CLAIM  
STATE OF ARIZONA, COUNTY OF YAVAPAI**

**NOTICE IS HEREBY GIVEN** that the **DC 170** Placer Mining claim has been located by:  
**DRAKE CEMENT, LLC**  
whose current mailing address is: 5745 N Scottsdale Rd,  
Suite B-110, Scottsdale, AZ 85250



This Placer mining claim consists of approximately **20** acres.  
The general course of this claim is **North to South** and it is situated in the Puntenney Mining District, Yavapai County, Arizona. This claim is **1320** feet in length and **660** feet in width. This claim is marked by five monuments, constructed of 2" x 2" wood posts extending 4' above the ground, one at each corner and one at the location monument for this claim.

The location monument on which this Location Notice is posted is situated within:  
**Section 15, Township 18 North, Range 2 West**, Gila and Salt River Meridian, Yavapai County, Arizona.

The location monument is set inside the **Southeast** corner of this claim, approximately 4' **West** of the **East** line of the claim and 4' **North** of the **South** line of the claim.

This claim encompasses the following Quarter Section(s), Section(s), Township(s) and Range(s):  
**NW ¼, NW ¼, SE ¼ &  
SW ¼, NW ¼, SE ¼,**  
**Section 15, T18N-R2W, G&SRM, Yavapai County, Arizona.**

Depicted on the attached claim map.

**THE SOUTHEAST CORNER OF THIS CLAIM IS 1320'± NORTH & 1980'± WEST OF THE SOUTHEAST CORNER OF SECTION 15, T18N-R2W.**

Located, dated and posted on the ground this 15<sup>th</sup> day of March, 2016.

Drake Cement, LLC (Owner)

By:   
Jody A. Stone, RLS (Agent)

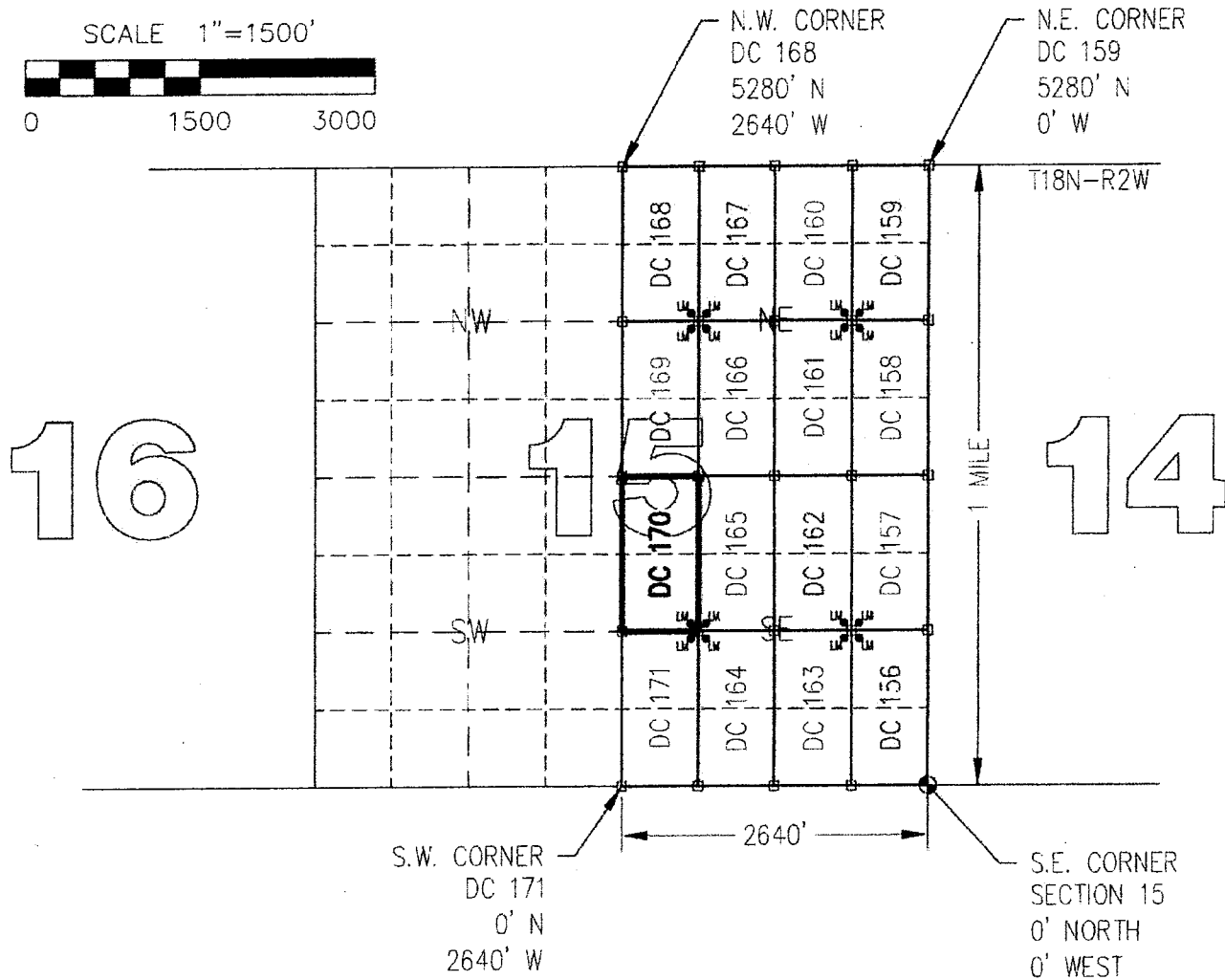

RECEIVED  
YAVAPAI COUNTY OFFICE  
2016 APR 26 P 2:00  
YAVAPAI, ARIZONA

AMC437625

**"DC 170"**  
**PLACER MINING CLAIM**  
 NW1/4, NW1/4, SE1/4



&  
 SW1/4, NW1/4, SE1/4 OF SECTION 15  
 T18N-R2W, G&SRM, YAVAPAI COUNTY, AZ  
 ALL CLAIMS ARE 1320' IN LENGTH & 660' IN WIDTH

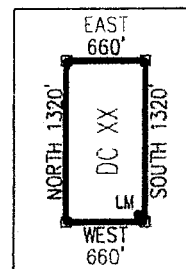


CLAIM ACREAGE = 20 +/- ACRES

- INDICATES CORNER OF PLACER CLAIM. SET 2"x2"x5' WOODEN POST (TYPICAL).
- LM • INDICATES LOCATION MONUMENT. SET 2"x2"x5' WOODEN POST (INSIDE THE PLACER CLAIM) 4' by 4' FROM A CORNER POST WITH A PLASTIC BOTTLE ATTACHED CONTAINING THE LOCATION NOTICE (TYPICAL).

LOCATORS: DRAKE CEMENT, LLC  
 5745 N Scottsdale Rd, Suite B-110,  
 Scottsdale, AZ 85250

**TYPICAL CLAIM DETAIL**  
 (NOT TO SCALE)




ANCL37625



Return to:  
Mr. Marc A. Marra, Esq.  
Fennemore Craig, P.C.  
2394 E Camelback Rd, Suite 600  
Phoenix AZ 85016-3429

**LOCATION NOTICE FOR PLACER MINING CLAIM  
STATE OF ARIZONA, COUNTY OF YAVAPAI**

**NOTICE IS HEREBY GIVEN** that the **DC 170** Placer Mining claim has been located by:  
**DRAKE CEMENT, LLC**  
whose current mailing address is: 5745 N Scottsdale Rd,  
Suite B-110, Scottsdale, AZ 85250



This Placer mining claim consists of approximately **20** acres.

The general course of this claim is **North to South** and it is situated in the Puntenney Mining District, Yavapai County, Arizona. This claim is **1320** feet in length and **660** feet in width. This claim is marked by five monuments, constructed of 2" x 2" wood posts extending 4' above the ground, one at each corner and one at the location monument for this claim.

The location monument on which this Location Notice is posted is situated within:

**Section 15, Township 18 North, Range 2 West**, Gila and Salt River Meridian, Yavapai County, Arizona.

The location monument is set inside the **Southeast** corner of this claim, approximately 4' **West** of the **East** line of the claim and 4' **North** of the **South** line of the claim.

This claim encompasses the following Quarter Section(s), Section(s), Township(s) and Range(s):

**NW ¼, NW ¼, SE ¼ &**

**SW ¼, NW ¼, SE ¼,**


**Section 15, T18N-R2W, G&SRM, Yavapai County, Arizona.**

Depicted on the attached claim map.

**THE SOUTHEAST CORNER OF THIS CLAIM IS 1320'± NORTH & 1980'± WEST OF THE SOUTHEAST CORNER OF SECTION 15, T18N-R2W.**

Located, dated and posted on the ground this 15<sup>th</sup> day of March, 2016.

Drake Cement, LLC (Owner)

By:   
Jody A. Stone, RLS (Agent)

AMC437625

# "DC 170"

## PLACER MINING CLAIM

NW1/4, NW1/4, SE1/4

&

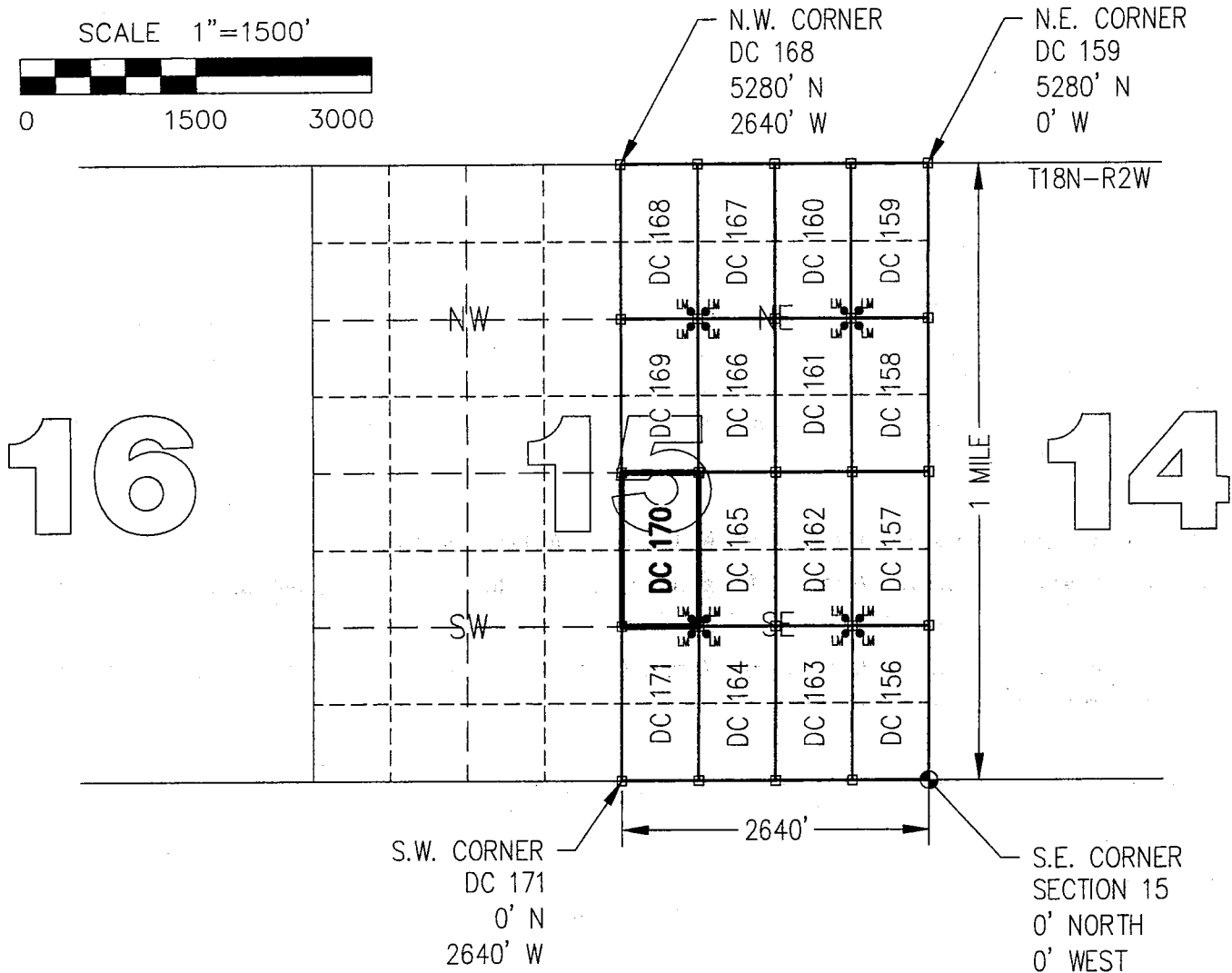
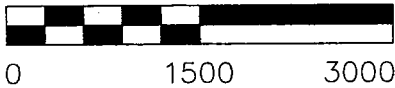
SW1/4, NW1/4, SE1/4 OF SECTION 15

T18N-R2W, G&SRM, YAVAPAI COUNTY, AZ

ALL CLAIMS ARE 1320' IN LENGTH & 660' IN WIDTH



SCALE 1"=1500'



CLAIM ACREAGE = 20 +/- ACRES

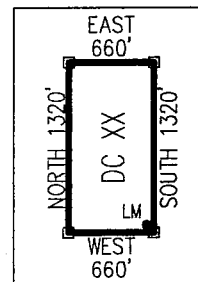
□ INDICATES CORNER OF PLACER CLAIM.  
SET 2"x2"x5' WOODEN POST (TYPICAL).

LM • INDICATES LOCATION MONUMENT. SET 2"x2"x5' WOODEN  
POST (INSIDE THE PLACER CLAIM) 4' by 4' FROM A  
CORNER POST WITH A PLASTIC BOTTLE ATTACHED  
CONTAINING THE LOCATION NOTICE (TYPICAL).

LOCATORS: DRAKE CEMENT, LLC  
5745 N Scottsdale Rd, Suite B-110,  
Scottsdale, AZ 85250

### TYPICAL CLAIM DETAIL

(NOT TO SCALE)




ANCL 37625

Return to:  
Mr. Marc A. Marra, Esq.  
Fennemore Craig, P.C.  
2394 E Camelback Rd, Suite 600  
Phoenix AZ 85016-3429



**LOCATION NOTICE FOR PLACER MINING CLAIM  
STATE OF ARIZONA, COUNTY OF YAVAPAI**

**NOTICE IS HEREBY GIVEN** that the **DC 171** Placer Mining claim has been located by:  
**DRAKE CEMENT, LLC**  
whose current mailing address is: 5745 N Scottsdale Rd,  
Suite B-110, Scottsdale, AZ 85250



RECEIVED  
BLM STATE OFFICE

This Placer mining claim consists of approximately **20** acres.

The general course of this claim is **North to South** and it is situated in the Puntteney Mining District, Yavapai County, Arizona. This claim is **1320** feet in length and **660** feet in width. This claim is marked by five monuments, constructed of 2" x 2" wood posts extending 4' above the ground, one at each corner and one at the location monument for this claim.

The location monument on which this Location Notice is posted is situated within:

**Section 15, Township 18 North, Range 2 West**, Gila and Salt River Meridian, Yavapai County, Arizona.

The location monument is set inside the **Northeast** corner of this claim, approximately 4' **West** of the **East** line of the claim and 4' **South** of the **North** line of the claim.

This claim encompasses the following Quarter Section(s), Section(s), Township(s) and Range(s):

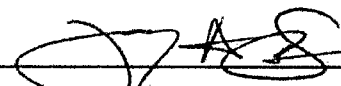
**NW ¼, SW ¼, SE ¼ &  
SW ¼, SW ¼, SE ¼,  
Section 15, T18N-R2W, G&SRM, Yavapai County, Arizona.**

Depicted on the attached claim map.

**THE SOUTHEAST CORNER OF THIS CLAIM IS 0'± NORTH & 1980'± WEST OF THE SOUTHEAST CORNER OF SECTION 15, T18N-R2W.**

Located, dated and posted on the ground this 15<sup>th</sup> day of March, 2016.

Drake Cement, LLC (Owner)

By:   
Jody A. Stone, RLS (Agent)

RECEIVED  
BLM STATE OFFICE  
PHOENIX, ARIZONA  
2016 APR 26 P 2:00

AMC437626

# "DC 171"

## PLACER MINING CLAIM

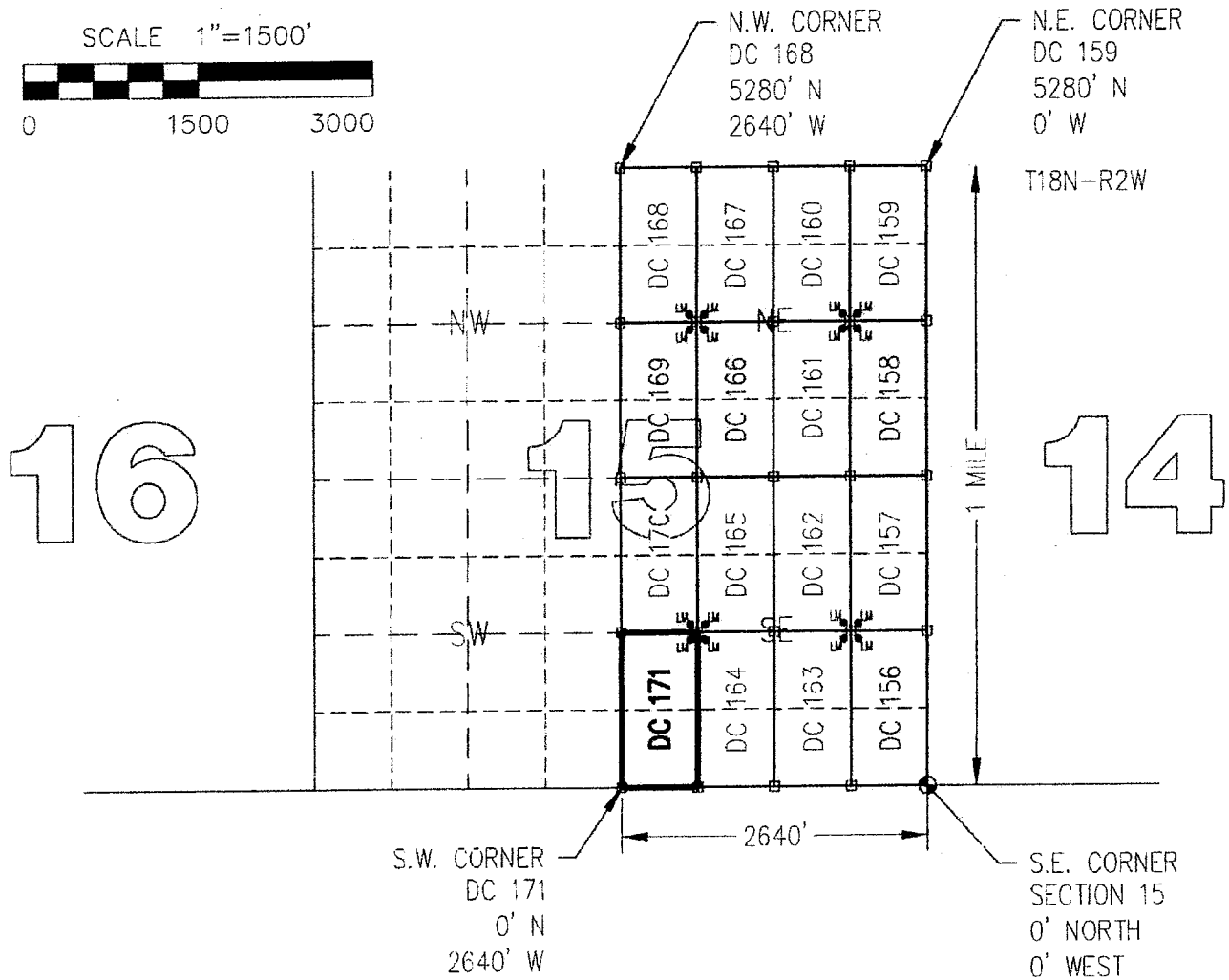

NW1/4, SW1/4, SE1/4

&

SW1/4, SW1/4, SE1/4 OF SECTION 15

T18N-R2W, G&SRM, YAVAPAI COUNTY, AZ

ALL CLAIMS ARE 1320' IN LENGTH & 660' IN WIDTH



CLAIM ACREAGE = 20 +/- ACRES

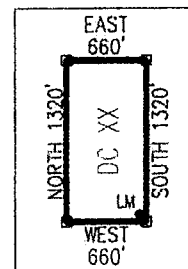
□ INDICATES CORNER OF PLACER CLAIM.  
SET 2"x2"x5' WOODEN POST (TYPICAL).

LM • INDICATES LOCATION MONUMENT. SET 2"x2"x5' WOODEN POST (INSIDE THE PLACER CLAIM) 4' by 4' FROM A CORNER POST WITH A PLASTIC BOTTLE ATTACHED CONTAINING THE LOCATION NOTICE (TYPICAL).

LOCATORS: DRAKE CEMENT, LLC  
5745 N Scottsdale Rd, Suite B-110,  
Scottsdale, AZ 85250

### TYPICAL CLAIM DETAIL

(NOT TO SCALE)




AUG 13 11 26

Return to:  
Mr. Marc A. Marra, Esq.  
Fennemore Craig, P.C.  
2394 E Camelback Rd, Suite 600  
Phoenix AZ 85016-3429

**LOCATION NOTICE FOR PLACER MINING CLAIM  
STATE OF ARIZONA, COUNTY OF YAVAPAI**

**NOTICE IS HEREBY GIVEN** that the **DC 171** Placer Mining claim has been located by:  
**DRAKE CEMENT, LLC**  
whose current mailing address is: 5745 N Scottsdale Rd,  
Suite B-110, Scottsdale, AZ 85250



This Placer mining claim consists of approximately **20** acres.

The general course of this claim is **North to South** and it is situated in the Puntenney Mining District, Yavapai County, Arizona. This claim is **1320** feet in length and **660** feet in width. This claim is marked by five monuments, constructed of 2" x 2" wood posts extending 4' above the ground, one at each corner and one at the location monument for this claim.

The location monument on which this Location Notice is posted is situated within:

**Section 15, Township 18 North, Range 2 West, Gila and Salt River Meridian, Yavapai County, Arizona.**

The location monument is set inside the **Northeast** corner of this claim, approximately 4' **West** of the **East** line of the claim and 4' **South** of the **North** line of the claim.

This claim encompasses the following Quarter Section(s), Section(s), Township(s) and Range(s):

**NW ¼, SW ¼, SE ¼ &**

**SW ¼, SW ¼, SE ¼,**

**Section 15, T18N-R2W, G&SRM, Yavapai County, Arizona.**

Depicted on the attached claim map.

**THE SOUTHEAST CORNER OF THIS CLAIM IS 0'± NORTH & 1980'± WEST OF THE SOUTHEAST CORNER OF SECTION 15, T18N-R2W.**

Located, dated and posted on the ground this 15<sup>th</sup> day of March, 2016.

Drake Cement, LLC (Owner)

By:

Jody A. Stone, RLS (Agent)

AMC437626

# "DC 171"

## PLACER MINING CLAIM

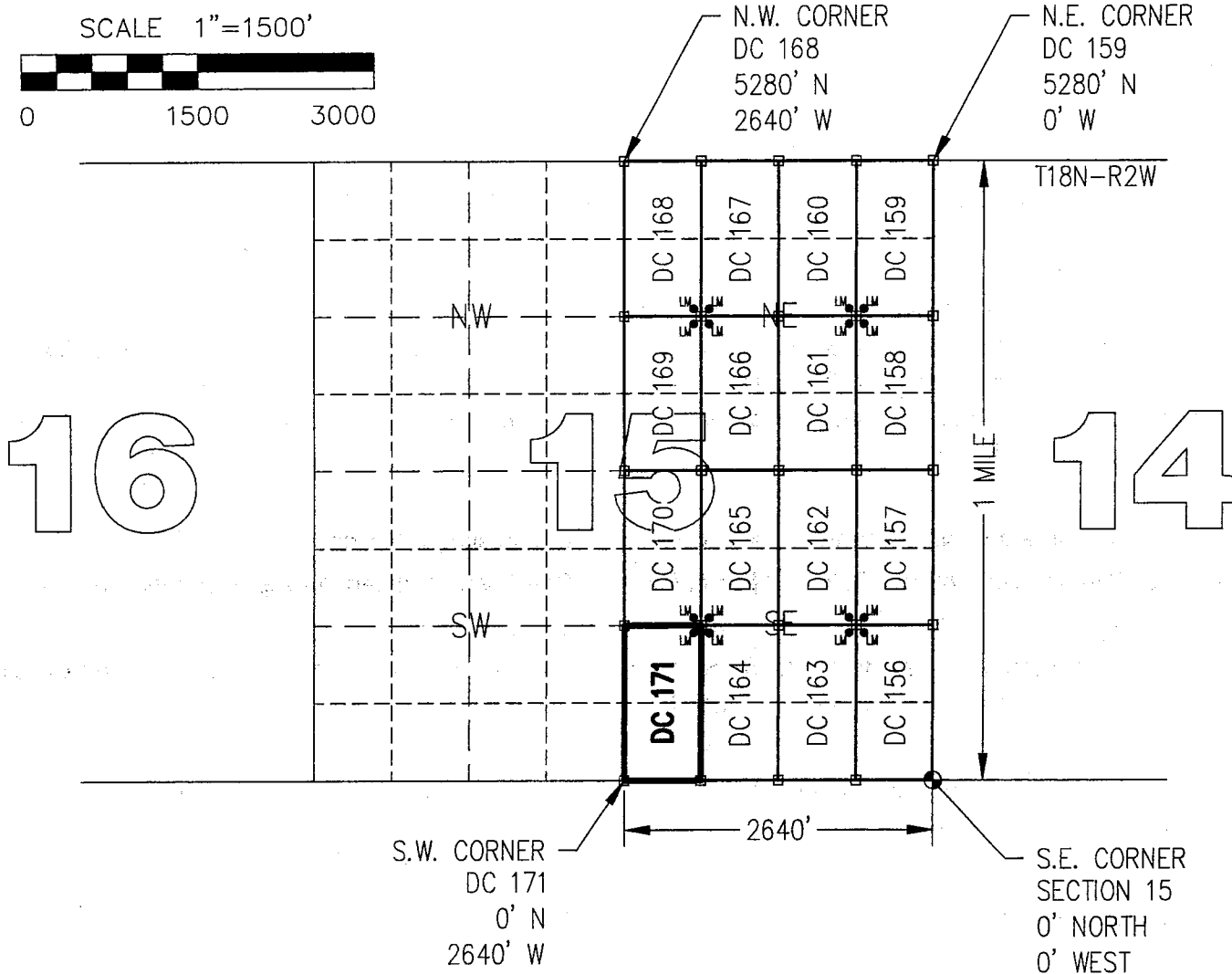
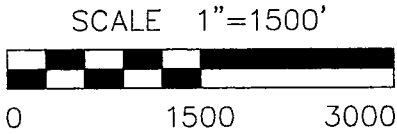
NW1/4, SW1/4, SE1/4

&

SW1/4, SW1/4, SE1/4 OF SECTION 15

T18N-R2W, G&SRM, YAVAPAI COUNTY, AZ

ALL CLAIMS ARE 1320' IN LENGTH & 660' IN WIDTH



CLAIM ACREAGE = 20 +/- ACRES

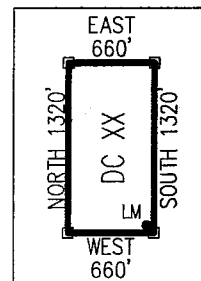
□ INDICATES CORNER OF PLACER CLAIM.  
SET 2"x2"x5' WOODEN POST (TYPICAL).

LM • INDICATES LOCATION MONUMENT. SET 2"x2"x5' WOODEN POST (INSIDE THE PLACER CLAIM) 4' by 4' FROM A CORNER POST WITH A PLASTIC BOTTLE ATTACHED CONTAINING THE LOCATION NOTICE (TYPICAL).

LOCATORS: DRAKE CEMENT, LLC  
5745 N Scottsdale Rd, Suite B-110,  
Scottsdale, AZ 85250

### TYPICAL CLAIM DETAIL

(NOT TO SCALE)




ANCL 3762b

Return to:  
Mr. Marc A. Marra, Esq.  
Fennemore Craig, P.C.  
2394 E Camelback Rd, Suite 600  
Phoenix AZ 85016-3429



**LOCATION NOTICE FOR PLACER MINING CLAIM  
STATE OF ARIZONA, COUNTY OF YAVAPAI**

**NOTICE IS HEREBY GIVEN** that the **DC 172** Placer Mining claim has been located by:  
**DRAKE CEMENT, LLC**  
whose current mailing address is: 5745 N Scottsdale Rd,  
Suite B-110, Scottsdale, AZ 85250



RECEIVED  
YAVAPAI STATE OFFICE

This Placer mining claim consists of approximately **20** acres.

The general course of this claim is **North to South** and it is situated in the Puntteney Mining District, Yavapai County, Arizona. This claim is **1320** feet in length and **660** feet in width. This claim is marked by five monuments, constructed of 2" x 2" wood posts extending 4' above the ground, one at each corner and one at the location monument for this claim.

The location monument on which this Location Notice is posted is situated within:

**Section 36, Township 19 North, Range 2 West**, Gila and Salt River Meridian, Yavapai County, Arizona.

The location monument is set inside the **Northwest** corner of this claim, approximately 4' **East** of the **West** line of the claim and 4' **South** of the **North** line of the claim.

This claim encompasses the following Quarter Section(s), Section(s), Township(s) and Range(s):


**NE ¼, SE ¼, SE ¼ &  
SE ¼, SE ¼, SE ¼,  
Section 36, T19N-R2W, G&SRM, Yavapai County, Arizona.**

Depicted on the attached claim map.

**THE SOUTHEAST CORNER OF THIS CLAIM IS 0'± NORTH & 0'± WEST OF THE SOUTHEAST CORNER OF SECTION 36, T19N-R2W.**

Located, dated and posted on the ground this 8<sup>th</sup> day of March, 2016.

Drake Cement, LLC (Owner)

By:   
Jody A. Stone, RLS (Agent)

YAVAPAI, ARIZONA

2016 APR 26 P 2:00

RECEIVED  
YAVAPAI STATE OFFICE

AMC437627

# "DC 172"

## PLACER MINING CLAIM

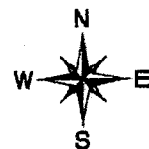
NE1/4, SE1/4, SE1/4

&


SE1/4, SE1/4, SE1/4 OF SECTION 36

T19N-R2W, G&SRM, YAVAPAI COUNTY, AZ

ALL CLAIMS ARE 1320' IN LENGTH & 660' IN WIDTH

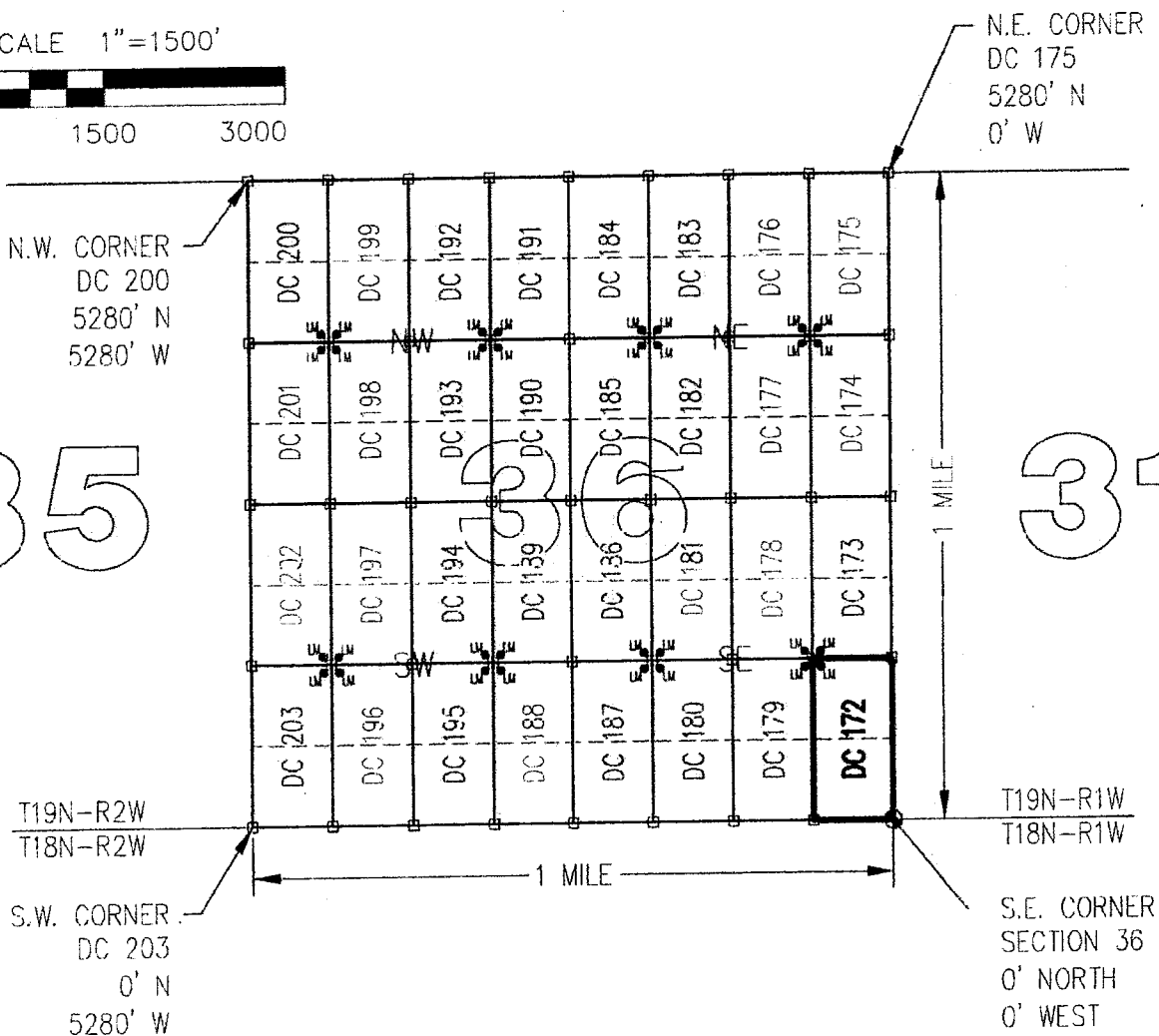


SCALE 1"=1500'



35

31



CLAIM ACREAGE = 20 +/- ACRES

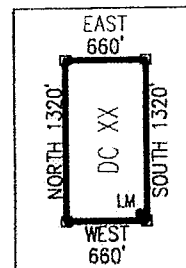
□ INDICATES CORNER OF PLACER CLAIM.  
SET 2"x2"x5' WOODEN POST (TYPICAL).

LM • INDICATES LOCATION MONUMENT. SET 2"x2"x5' WOODEN  
POST (INSIDE THE PLACER CLAIM) 4' by 4' FROM A  
CORNER POST WITH A PLASTIC BOTTLE ATTACHED  
CONTAINING THE LOCATION NOTICE (TYPICAL).

LOCATORS: DRAKE CEMENT, LLC  
5745 N Scottsdale Rd, Suite B-110,  
Scottsdale, AZ 85250

### TYPICAL CLAIM DETAIL

(NOT TO SCALE)



AMC437627



Return to:  
Mr. Marc A. Marra, Esq.  
Fennemore Craig, P.C.  
2394 E Camelback Rd, Suite 600  
Phoenix AZ 85016-3429

**LOCATION NOTICE FOR PLACER MINING CLAIM  
STATE OF ARIZONA, COUNTY OF YAVAPAI**

**NOTICE IS HEREBY GIVEN** that the **DC 172** Placer Mining claim has been located by:  
**DRAKE CEMENT, LLC**  
whose current mailing address is: 5745 N Scottsdale Rd,  
Suite B-110, Scottsdale, AZ 85250

RECEIVED  
BLM AZ STATE OFFICE  
2016 APR -7 A 11:24  
PHOENIX, ARIZONA  
BLM  
Date  
Stamp

This Placer mining claim consists of approximately **20** acres.  
The general course of this claim is **North to South** and it is situated in the Puntteney Mining District, Yavapai County, Arizona. This claim is **1320** feet in length and **660** feet in width. This claim is marked by five monuments, constructed of 2" x 2" wood posts extending 4' above the ground, one at each corner and one at the location monument for this claim.

The location monument on which this Location Notice is posted is situated within:  
**Section 36, Township 19 North, Range 2 West, Gila and Salt River Meridian, Yavapai County, Arizona.**


The location monument is set inside the **Northwest** corner of this claim, approximately 4' **East** of the **West** line of the claim and 4' **South** of the **North** line of the claim.

This claim encompasses the following Quarter Section(s), Section(s), Township(s) and Range(s):  
**NE ¼, SE ¼, SE ¼ &  
SE ¼, SE ¼, SE ¼,  
Section 36, T19N-R2W, G&SRM, Yavapai County, Arizona.**

Depicted on the attached claim map.

**THE SOUTHEAST CORNER OF THIS CLAIM IS 0'± NORTH & 0'± WEST OF THE SOUTHEAST CORNER OF SECTION 36, T19N-R2W.**

Located, dated and posted on the ground this 8<sup>th</sup> day of March, 2016.

Drake Cement, LLC (Owner) By:   
Jody A. Stone, RLS (Agent)

AMC437627

# "DC 172"

## PLACER MINING CLAIM

NE1/4, SE1/4, SE1/4

&

SE1/4, SE1/4, SE1/4 OF SECTION 36

T19N-R2W, G&SRM, YAVAPAI COUNTY, AZ

ALL CLAIMS ARE 1320' IN LENGTH & 660' IN WIDTH



SCALE 1"=1500'



0 1500 3000

N.W. CORNER  
DC 200  
5280' N  
5280' W

N.E. CORNER  
DC 175  
5280' N  
0' W

35

31

T19N-R2W  
T18N-R2W

T19N-R1W  
T18N-R1W

S.W. CORNER  
DC 203  
0' N  
5280' W

S.E. CORNER  
SECTION 36  
0' NORTH  
0' WEST

1 MILE

1 MILE

CLAIM ACREAGE = 20 +/- ACRES

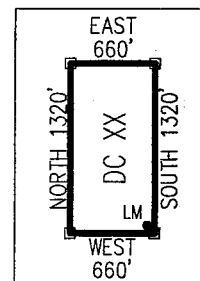
□ INDICATES CORNER OF PLACER CLAIM.  
SET 2"x2"x5' WOODEN POST (TYPICAL).

LM • INDICATES LOCATION MONUMENT. SET 2"x2"x5' WOODEN  
POST (INSIDE THE PLACER CLAIM) 4' by 4' FROM A  
CORNER POST WITH A PLASTIC BOTTLE ATTACHED  
CONTAINING THE LOCATION NOTICE (TYPICAL).

LOCATORS: DRAKE CEMENT, LLC  
5745 N Scottsdale Rd, Suite B-110,  
Scottsdale, AZ 85250

### TYPICAL CLAIM DETAIL

(NOT TO SCALE)



ANC4376271

Return to:  
Mr. Marc A. Marra, Esq.  
Fennemore Craig, P.C.  
2394 E Camelback Rd, Suite 600  
Phoenix AZ 85016-3429



**LOCATION NOTICE FOR PLACER MINING CLAIM  
STATE OF ARIZONA, COUNTY OF YAVAPAI**

**NOTICE IS HEREBY GIVEN** that the **DC 173** Placer Mining claim has been located by:  
**DRAKE CEMENT, LLC**  
whose current mailing address is: 5745 N Scottsdale Rd,  
Suite B-110, Scottsdale, AZ 85250

BLM  
Date  
Stamp

2016 APR -7 A 11:24

PHOENIX, ARIZONA

RECEIVED  
CLM AZ STATE OFFIC

This Placer mining claim consists of approximately **20** acres.

The general course of this claim is **North to South** and it is situated in the Puntteney Mining District, Yavapai County, Arizona. This claim is **1320** feet in length and **660** feet in width. This claim is marked by five monuments, constructed of 2" x 2" wood posts extending 4' above the ground, one at each corner and one at the location monument for this claim.

The location monument on which this Location Notice is posted is situated within:

**Section 36, Township 19 North, Range 2 West**, Gila and Salt River Meridian, Yavapai County, Arizona.

The location monument is set inside the **Southwest** corner of this claim, approximately 4' **East** of the **West** line of the claim and 4' **North** of the **South** line of the claim.

This claim encompasses the following Quarter Section(s), Section(s), Township(s) and Range(s):

**NE ¼, NE ¼, SE ¼ &**

**SE ¼, NE ¼, SE ¼,**


**Section 36, T19N-R2W, G&SRM, Yavapai County, Arizona.**

Depicted on the attached claim map.

**THE SOUTHEAST CORNER OF THIS CLAIM IS 1320'± NORTH & 0'± WEST OF THE SOUTHEAST CORNER OF SECTION 36, T19N-R2W.**

Located, dated and posted on the ground this 8<sup>th</sup> day of March, 2016.

Drake Cement, LLC (Owner)

By:   
Jody A. Stone, RLS (Agent)

RECEIVED  
CLM AZ STATE OFFIC

2016 APR 26 P 2:00

PHOENIX, ARIZONA

AMC437628

# "DC 173"

## PLACER MINING CLAIM

NE1/4, NE1/4, SE1/4

&

SE1/4, NE1/4, SE1/4 OF SECTION 36

T19N-R2W, G&SRM, YAVAPAI COUNTY, AZ

ALL CLAIMS ARE 1320' IN LENGTH & 660' IN WIDTH

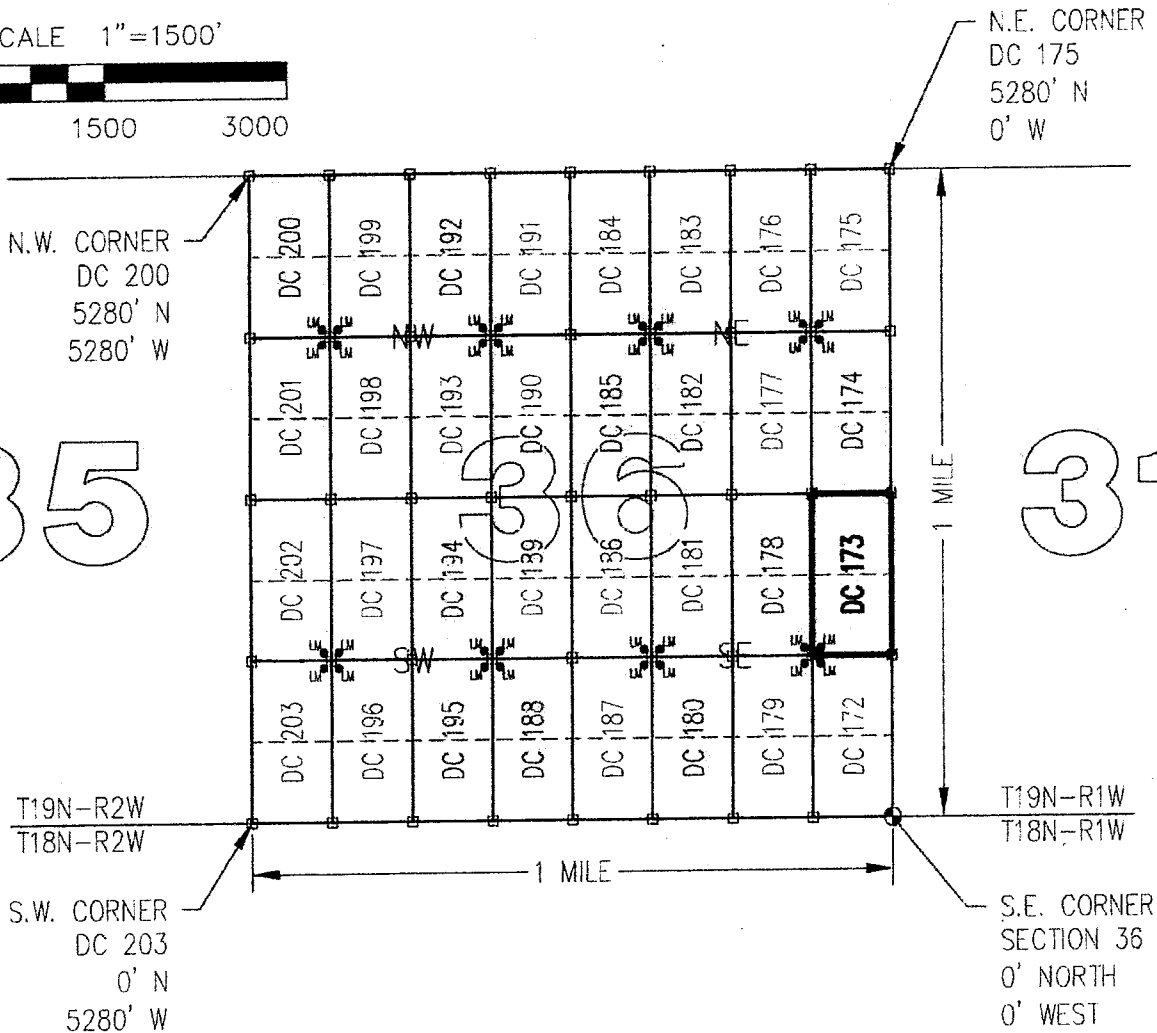


SCALE 1"=1500'



35

31



CLAIM ACREAGE = 20 +/- ACRES

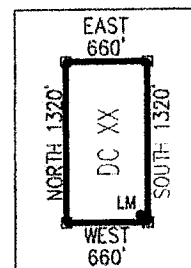
□ INDICATES CORNER OF PLACER CLAIM.  
SET 2"x2"x5' WOODEN POST (TYPICAL).

LM • INDICATES LOCATION MONUMENT. SET 2"x2"x5' WOODEN  
POST (INSIDE THE PLACER CLAIM) 4' by 4' FROM A  
CORNER POST WITH A PLASTIC BOTTLE ATTACHED  
CONTAINING THE LOCATION NOTICE (TYPICAL).

LOCATORS: DRAKE CEMENT, LLC  
5745 N Scottsdale Rd, Suite B-110,  
Scottsdale, AZ 85250

### TYPICAL CLAIM DETAIL

(NOT TO SCALE)



AUG 13 1928

Return to:  
Mr. Marc A. Marra, Esq.  
Fennemore Craig, P.C.  
2394 E Camelback Rd, Suite 600  
Phoenix AZ 85016-3429

**LOCATION NOTICE FOR PLACER MINING CLAIM  
STATE OF ARIZONA, COUNTY OF YAVAPAI**

**NOTICE IS HEREBY GIVEN** that the **DC 173** Placer Mining claim has been located by:  
**DRAKE CEMENT, LLC**  
whose current mailing address is: 5745 N Scottsdale Rd,  
Suite B-110, Scottsdale, AZ 85250

BLM  
Date  
Stamp

2016 APR - 7 A 11: 24  
PHOENIX, ARIZONA

RECEIVED  
BLM AZ STATE OFFICE

This Placer mining claim consists of approximately **20** acres.

The general course of this claim is **North to South** and it is situated in the Puntenney Mining District, Yavapai County, Arizona. This claim is **1320** feet in length and **660** feet in width. This claim is marked by five monuments, constructed of 2" x 2" wood posts extending 4' above the ground, one at each corner and one at the location monument for this claim.

The location monument on which this Location Notice is posted is situated within:

**Section 36, Township 19 North, Range 2 West**, Gila and Salt River Meridian, Yavapai County, Arizona.

The location monument is set inside the **Southwest** corner of this claim, approximately 4' **East** of the **West** line of the claim and 4' **North** of the **South** line of the claim.

This claim encompasses the following Quarter Section(s), Section(s), Township(s) and Range(s):

**NE ¼, NE ¼, SE ¼ &**

**SE ¼, NE ¼, SE ¼,**


**Section 36, T19N-R2W, G&SRM, Yavapai County, Arizona.**

Depicted on the attached claim map.

**THE SOUTHEAST CORNER OF THIS CLAIM IS 1320'± NORTH & 0'± WEST OF THE SOUTHEAST CORNER OF SECTION 36, T19N-R2W.**

Located, dated and posted on the ground this 8<sup>th</sup> day of March, 2016.

Drake Cement, LLC (Owner)

By:   
Jody A. Stone, RLS (Agent)

AMC437628

# "DC 173"

## PLACER MINING CLAIM

NE1/4, NE1/4, SE1/4

&

SE1/4, NE1/4, SE1/4 OF SECTION 36

T19N-R2W, G&SRM, YAVAPAI COUNTY, AZ

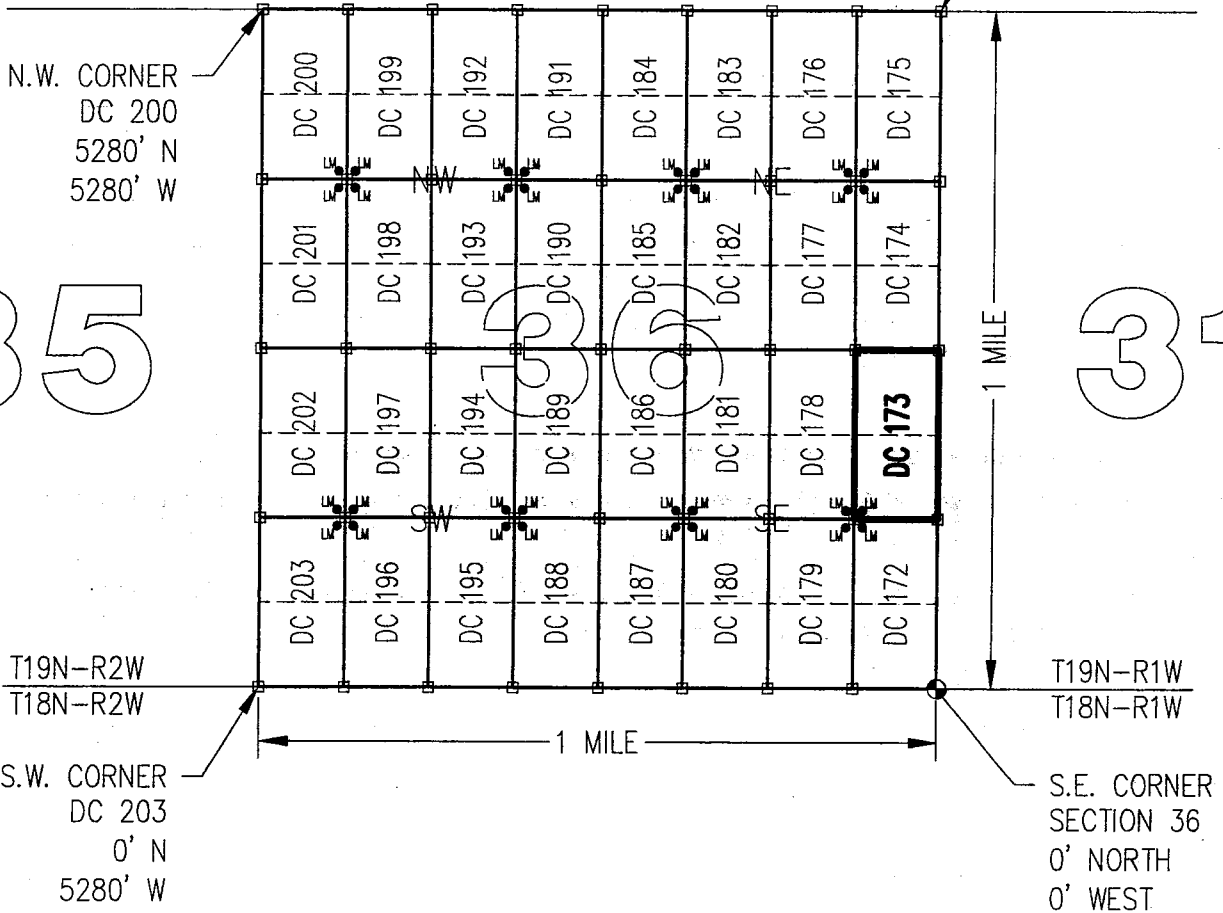
ALL CLAIMS ARE 1320' IN LENGTH & 660' IN WIDTH



SCALE 1"=1500'



0 1500 3000



CLAIM ACREAGE = 20 +/- ACRES

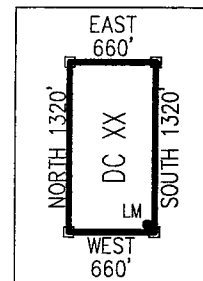
□ INDICATES CORNER OF PLACER CLAIM.  
SET 2"x2"x5' WOODEN POST (TYPICAL).

LM • INDICATES LOCATION MONUMENT. SET 2"x2"x5' WOODEN POST (INSIDE THE PLACER CLAIM) 4' by 4' FROM A CORNER POST WITH A PLASTIC BOTTLE ATTACHED CONTAINING THE LOCATION NOTICE (TYPICAL).

LOCATORS: DRAKE CEMENT, LLC  
5745 N Scottsdale Rd, Suite B-110,  
Scottsdale, AZ 85250

### TYPICAL CLAIM DETAIL

(NOT TO SCALE)




ANCL 37628

Return to:  
Mr. Marc A. Marra, Esq.  
Fennemore Craig, P.C.  
2394 E Camelback Rd, Suite 600  
Phoenix AZ 85016-3429



**LOCATION NOTICE FOR PLACER MINING CLAIM  
STATE OF ARIZONA, COUNTY OF YAVAPAI**

**NOTICE IS HEREBY GIVEN** that the **DC 174** Placer Mining claim has been located by:  
**DRAKE CEMENT, LLC**  
whose current mailing address is: 5745 N Scottsdale Rd,  
Suite B-110, Scottsdale, AZ 85250



This Placer mining claim consists of approximately **20** acres.

The general course of this claim is **North to South** and it is situated in the Puntteney Mining District, Yavapai County, Arizona. This claim is **1320** feet in length and **660** feet in width. This claim is marked by five monuments, constructed of 2" x 2" wood posts extending 4' above the ground, one at each corner and one at the location monument for this claim.

The location monument on which this Location Notice is posted is situated within:

**Section 36, Township 19 North, Range 2 West**, Gila and Salt River Meridian, Yavapai County, Arizona.

The location monument is set inside the **Northwest** corner of this claim, approximately 4' **East** of the **West** line of the claim and 4' **South** of the **North** line of the claim.

This claim encompasses the following Quarter Section(s), Section(s), Township(s) and Range(s):

**NE ¼, SE¼, NE ¼ &**

**SE ¼, SE ¼, NE ¼,**


**Section 36, T19N-R2W, G&SRM, Yavapai County, Arizona.**

Depicted on the attached claim map.

**THE SOUTHEAST CORNER OF THIS CLAIM IS 2640'± NORTH & 0'± WEST OF THE SOUTHEAST CORNER OF SECTION 36, T19N-R2W.**

Located, dated and posted on the ground this 8<sup>th</sup> day of March, 2016.

Drake Cement, LLC (Owner)

By:   
Jody A. Stone, RLS (Agent)

RECEIVED  
PLM AZ STATE OFFICE  
2016 APR 26 P 2:00  
YAVAPAI, ARIZONA

ANC437629

# "DC 174"

## PLACER MINING CLAIM

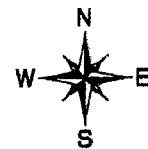
NE1/4, SE1/4, NE1/4

&

SE1/4, SE1/4, NE1/4 OF SECTION 36

T19N-R2W, G&SRM, YAVAPAI COUNTY, AZ

ALL CLAIMS ARE 1320' IN LENGTH & 660' IN WIDTH

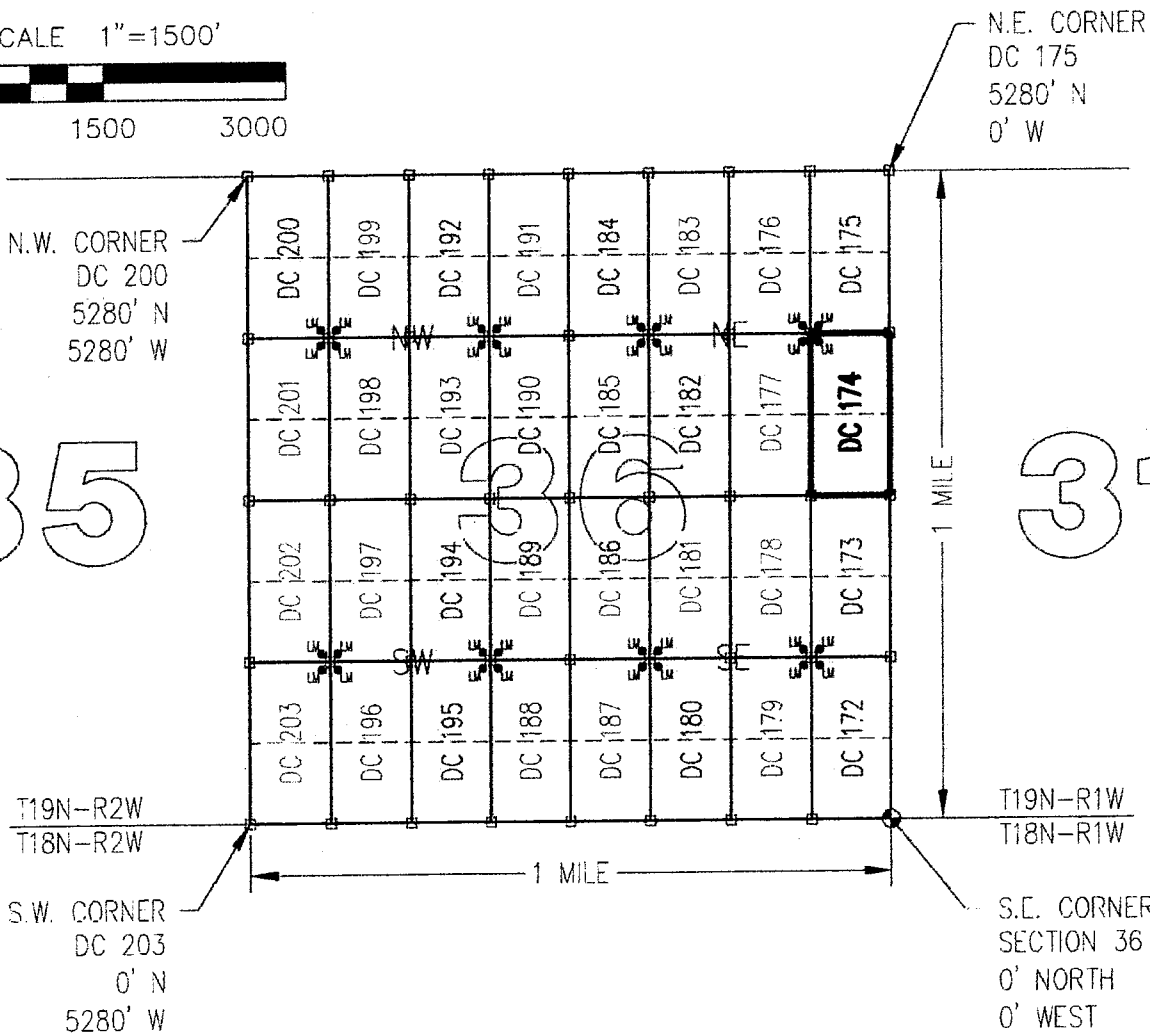


SCALE 1"=1500'



35

31



CLAIM ACREAGE = 20 +/- ACRES

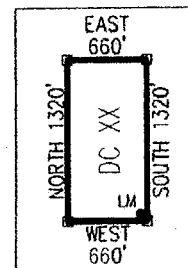
□ INDICATES CORNER OF PLACER CLAIM.  
SET 2"x2"x5' WOODEN POST (TYPICAL).

LM • INDICATES LOCATION MONUMENT. SET 2"x2"x5' WOODEN POST (INSIDE THE PLACER CLAIM) 4' by 4' FROM A CORNER POST WITH A PLASTIC BOTTLE ATTACHED CONTAINING THE LOCATION NOTICE (TYPICAL).

LOCATORS: DRAKE CEMENT, LLC  
5745 N Scottsdale Rd, Suite B-110,  
Scottsdale, AZ 85250

### TYPICAL CLAIM DETAIL

(NOT TO SCALE)




ARCH 17629



Return to:  
Mr. Marc A. Marra, Esq.  
Fennemore Craig, P.C.  
2394 E Camelback Rd, Suite 600  
Phoenix AZ 85016-3429

**LOCATION NOTICE FOR PLACER MINING CLAIM  
STATE OF ARIZONA, COUNTY OF YAVAPAI**

**NOTICE IS HEREBY GIVEN** that the **DC 174** Placer Mining claim has been located by:  
**DRAKE CEMENT, LLC**  
whose current mailing address is: 5745 N Scottsdale Rd,  
Suite B-110, Scottsdale, AZ 85250



This Placer mining claim consists of approximately **20** acres.

The general course of this claim is **North to South** and it is situated in the Puntenney Mining District, Yavapai County, Arizona. This claim is **1320** feet in length and **660** feet in width. This claim is marked by five monuments, constructed of 2" x 2" wood posts extending 4' above the ground, one at each corner and one at the location monument for this claim.

The location monument on which this Location Notice is posted is situated within:

**Section 36, Township 19 North, Range 2 West**, Gila and Salt River Meridian, Yavapai County, Arizona.

The location monument is set inside the **Northwest** corner of this claim, approximately 4' **East** of the **West** line of the claim and 4' **South** of the **North** line of the claim.

This claim encompasses the following Quarter Section(s), Section(s), Township(s) and Range(s):

**NE ¼, SE¼, NE ¼ &**

**SE ¼, SE ¼, NE ¼,**

**Section 36, T19N-R2W, G&SRM, Yavapai County, Arizona.**

Depicted on the attached claim map.

**THE SOUTHEAST CORNER OF THIS CLAIM IS 2640'± NORTH & 0'± WEST OF THE SOUTHEAST CORNER OF SECTION 36, T19N-R2W.**

Located, dated and posted on the ground this 8<sup>th</sup> day of March, 2016.

Drake Cement, LLC (Owner)

By:   
Jody A. Stone, RLS (Agent)

AMC 437629

# "DC 174"

## PLACER MINING CLAIM

NE1/4, SE1/4, NE1/4

&

SE1/4, SE1/4, NE1/4 OF SECTION 36

T19N-R2W, G&SRM, YAVAPAI COUNTY, AZ

ALL CLAIMS ARE 1320' IN LENGTH & 660' IN WIDTH



SCALE 1"=1500'



0 1500 3000

N.W. CORNER  
DC 200  
5280' N  
5280' W

N.E. CORNER  
DC 175  
5280' N  
0' W

35

31

T19N-R2W  
T18N-R2W

T19N-R1W  
T18N-R1W

S.W. CORNER  
DC 203  
0' N  
5280' W

S.E. CORNER  
SECTION 36  
0' NORTH  
0' WEST

1 MILE

1 MILE

CLAIM ACREAGE = 20 +/- ACRES

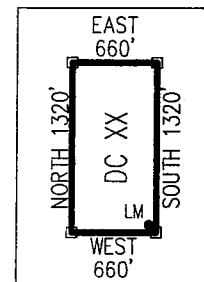
□ INDICATES CORNER OF PLACER CLAIM.  
SET 2"x2"x5' WOODEN POST (TYPICAL).

LM • INDICATES LOCATION MONUMENT. SET 2"x2"x5' WOODEN  
POST (INSIDE THE PLACER CLAIM) 4' by 4' FROM A  
CORNER POST WITH A PLASTIC BOTTLE ATTACHED  
CONTAINING THE LOCATION NOTICE (TYPICAL).

LOCATORS: DRAKE CEMENT, LLC  
5745 N Scottsdale Rd, Suite B-110,  
Scottsdale, AZ 85250

### TYPICAL CLAIM DETAIL

(NOT TO SCALE)




AMC 137629

Return to:  
Mr. Marc A. Marra, Esq.  
Fennemore Craig, P.C.  
2394 E Camelback Rd, Suite 600  
Phoenix AZ 85016-3429



**LOCATION NOTICE FOR PLACER MINING CLAIM  
STATE OF ARIZONA, COUNTY OF YAVAPAI**

**NOTICE IS HEREBY GIVEN** that the **DC 175** Placer Mining claim has been located by:  
**DRAKE CEMENT, LLC**  
whose current mailing address is: 5745 N Scottsdale Rd,  
Suite B-110, Scottsdale, AZ 85250



RECEIVED  
BLM AZ STATE OFFICE

This Placer mining claim consists of approximately **20** acres.

The general course of this claim is **North to South** and it is situated in the Puntenney Mining District, Yavapai County, Arizona. This claim is **1320** feet in length and **660** feet in width. This claim is marked by five monuments, constructed of 2" x 2" wood posts extending 4' above the ground, one at each corner and one at the location monument for this claim.

The location monument on which this Location Notice is posted is situated within:

**Section 36, Township 19 North, Range 2 West**, Gila and Salt River Meridian, Yavapai County, Arizona.

The location monument is set inside the **Southwest** corner of this claim, approximately 4' **East** of the **West** line of the claim and 4' **North** of the **South** line of the claim.

This claim encompasses the following Quarter Section(s), Section(s), Township(s) and Range(s):

**NE ¼, NE ¼, NE ¼ &**

**SE ¼, NE ¼, NE ¼,**

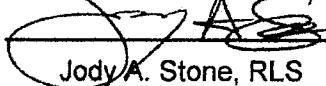
**Section 36, T19N-R2W, G&SRM, Yavapai County, Arizona.**

Depicted on the attached claim map.

**THE SOUTHEAST CORNER OF THIS CLAIM IS 3960'± NORTH & 0'± WEST OF THE SOUTHEAST CORNER OF SECTION 36, T19N-R2W.**

Located, dated and posted on the ground this 8<sup>th</sup> day of March, 2016.

Drake Cement, LLC (Owner)

By:   
Jody A. Stone, RLS (Agent)

RECEIVED  
BLM AZ STATE OFFICE  
2016 APR 26 P 2:00  
YAVAPAI, ARIZONA

AMC 437630

# "DC 175"

## PLACER MINING CLAIM


NE1/4, NE1/4, NE1/4

&

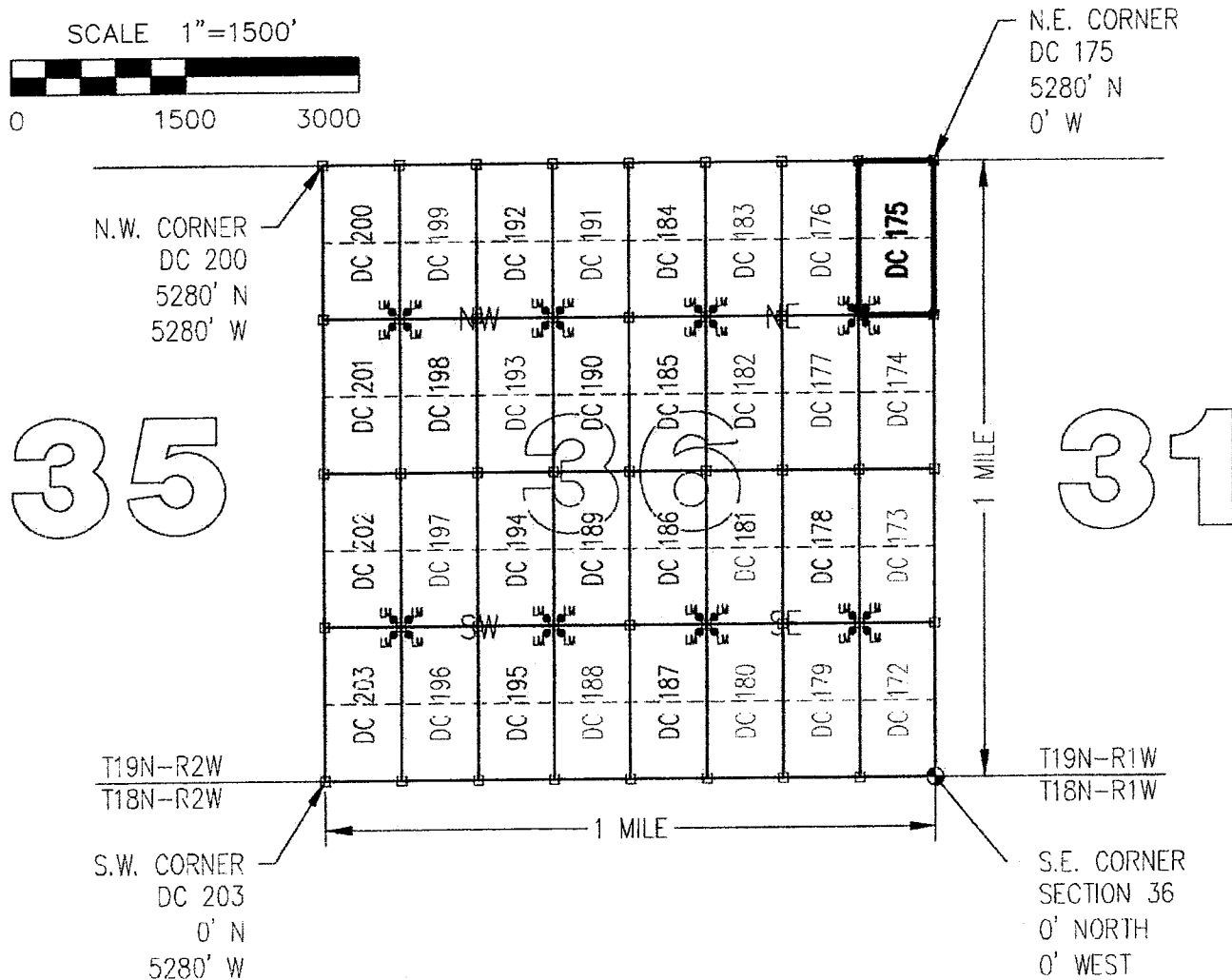
SE1/4, NE1/4, NE1/4 OF SECTION 36

T19N-R2W, G&SRM, YAVAPAI COUNTY, AZ

ALL CLAIMS ARE 1320' IN LENGTH & 660' IN WIDTH



SCALE 1"=1500'



CLAIM ACREAGE - 20 +/- ACRES

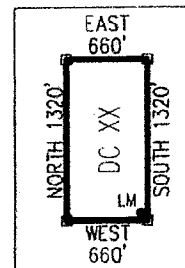
□ INDICATES CORNER OF PLACER CLAIM.  
SET 2"x2"x5' WOODEN POST (TYPICAL).

LM • INDICATES LOCATION MONUMENT. SET 2"x2"x5' WOODEN POST (INSIDE THE PLACER CLAIM) 4' by 4' FROM A CORNER POST WITH A PLASTIC BOTTLE ATTACHED CONTAINING THE LOCATION NOTICE (TYPICAL).

LOCATORS: DRAKE CEMENT, LLC  
5745 N Scottsdale Rd, Suite B-110,  
Scottsdale, AZ 85250

### TYPICAL CLAIM DETAIL

(NOT TO SCALE)



AHC137630

Return to:  
Mr. Marc A. Marra, Esq.  
Fennemore Craig, P.C.  
2394 E Camelback Rd, Suite 600  
Phoenix AZ 85016-3429

**LOCATION NOTICE FOR PLACER MINING CLAIM  
STATE OF ARIZONA, COUNTY OF YAVAPAI**

**NOTICE IS HEREBY GIVEN** that the **DC 175** Placer Mining claim has been located by:  
**DRAKE CEMENT, LLC**  
whose current mailing address is: 5745 N Scottsdale Rd,  
Suite B-110, Scottsdale, AZ 85250

RECEIVED  
BLM  
Date  
Stamp  
2016 APR -7 A 11: 22  
PHOENIX, ARIZONA  
BLM AZ STATE OFFICE

This Placer mining claim consists of approximately **20** acres.

The general course of this claim is **North to South** and it is situated in the Puntenney Mining District, Yavapai County, Arizona. This claim is **1320** feet in length and **660** feet in width. This claim is marked by five monuments, constructed of 2" x 2" wood posts extending 4' above the ground, one at each corner and one at the location monument for this claim.

The location monument on which this Location Notice is posted is situated within:

**Section 36, Township 19 North, Range 2 West, Gila and Salt River Meridian, Yavapai County, Arizona.**

The location monument is set inside the **Southwest** corner of this claim, approximately 4' **East** of the **West** line of the claim and 4' **North** of the **South** line of the claim.

This claim encompasses the following Quarter Section(s), Section(s), Township(s) and Range(s):

**NE ¼, NE ¼, NE ¼ &**

**SE ¼, NE ¼, NE ¼,**


**Section 36, T19N-R2W, G&SRM, Yavapai County, Arizona.**

Depicted on the attached claim map.

**THE SOUTHEAST CORNER OF THIS CLAIM IS 3960'± NORTH & 0'± WEST OF THE SOUTHEAST CORNER OF SECTION 36, T19N-R2W.**

Located, dated and posted on the ground this 8<sup>th</sup> day of March, 2016.

Drake Cement, LLC (Owner)

By:   
Jody A. Stone, RLS (Agent)

AMC 437630

# "DC 175"

## PLACER MINING CLAIM

NE1/4, NE1/4, NE1/4

&

SE1/4, NE1/4, NE1/4 OF SECTION 36

T19N-R2W, G&SRM, YAVAPAI COUNTY, AZ

ALL CLAIMS ARE 1320' IN LENGTH & 660' IN WIDTH



SCALE 1"=1500'



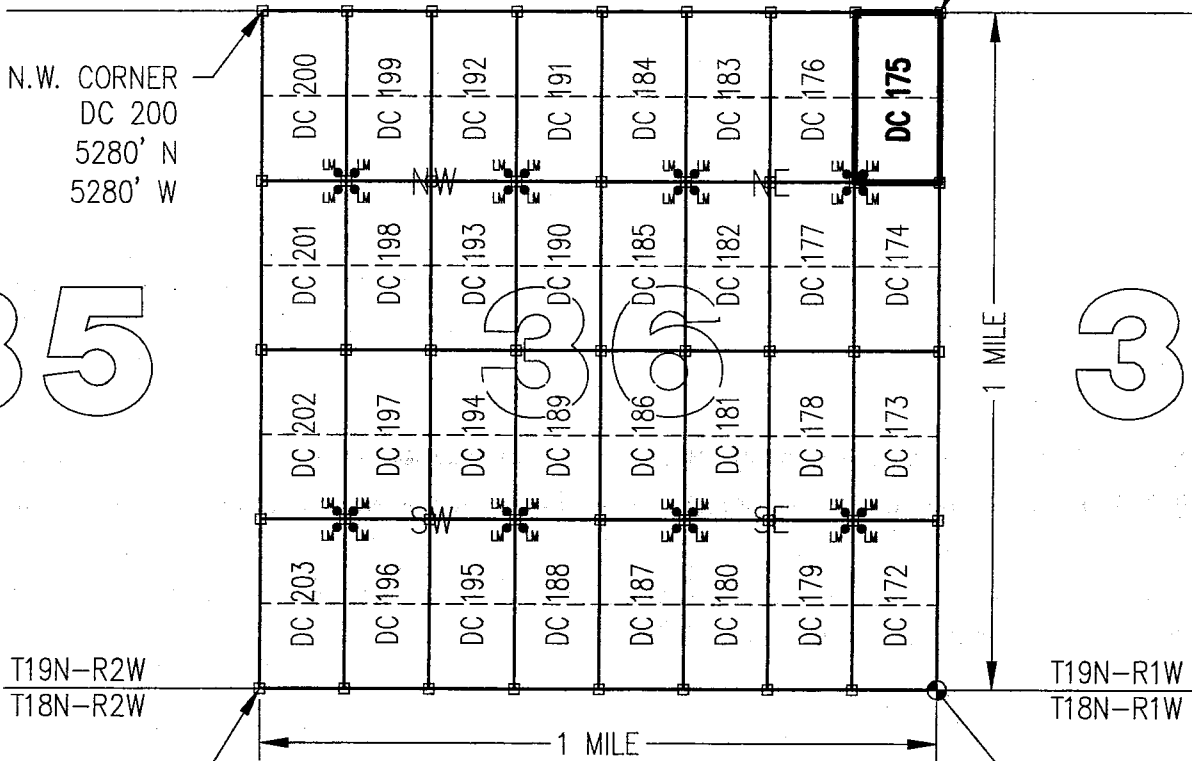
0 1500 3000

N.W. CORNER  
DC 200  
5280' N  
5280' W

N.E. CORNER  
DC 175  
5280' N  
0' W

35

31



T19N-R2W  
T18N-R2W

T19N-R1W  
T18N-R1W

S.W. CORNER  
DC 203  
0' N  
5280' W

S.E. CORNER  
SECTION 36  
0' NORTH  
0' WEST

CLAIM ACREAGE = 20 +/- ACRES

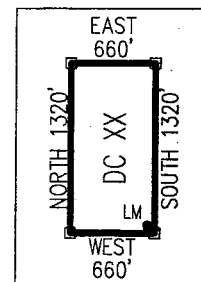
□ INDICATES CORNER OF PLACER CLAIM.  
SET 2"x2"x5' WOODEN POST (TYPICAL).

LM • INDICATES LOCATION MONUMENT. SET 2"x2"x5' WOODEN  
POST (INSIDE THE PLACER CLAIM) 4' by 4' FROM A  
CORNER POST WITH A PLASTIC BOTTLE ATTACHED  
CONTAINING THE LOCATION NOTICE (TYPICAL).

LOCATORS: DRAKE CEMENT, LLC  
5745 N Scottsdale Rd, Suite B-110,  
Scottsdale, AZ 85250

### TYPICAL CLAIM DETAIL

(NOT TO SCALE)




AM01137630

Return to:  
Mr. Marc A. Marra, Esq.  
Fennemore Craig, P.C.  
2394 E Camelback Rd, Suite 600  
Phoenix AZ 85016-3429



**LOCATION NOTICE FOR PLACER MINING CLAIM  
STATE OF ARIZONA, COUNTY OF YAVAPAI**

**NOTICE IS HEREBY GIVEN** that the **DC 176** Placer Mining claim has been located by:  
**DRAKE CEMENT, LLC**  
whose current mailing address is: 5745 N Scottsdale Rd,  
Suite B-110, Scottsdale, AZ 85250



This Placer mining claim consists of approximately **20** acres.

The general course of this claim is **North to South** and it is situated in the Puntenney Mining District, Yavapai County, Arizona. This claim is **1320** feet in length and **660** feet in width. This claim is marked by five monuments, constructed of 2" x 2" wood posts extending 4' above the ground, one at each corner and one at the location monument for this claim.

The location monument on which this Location Notice is posted is situated within:

**Section 36, Township 19 North, Range 2 West**, Gila and Salt River Meridian, Yavapai County, Arizona.

The location monument is set inside the **Southeast** corner of this claim, approximately 4' **West** of the **East** line of the claim and 4' **North** of the **South** line of the claim.

This claim encompasses the following Quarter Section(s), Section(s), Township(s) and Range(s):

**NW ¼, NE ¼, NE ¼ &**

**SW ¼, NE ¼, NE ¼,**

**Section 36, T19N-R2W, G&SRM, Yavapai County, Arizona.**

Depicted on the attached claim map.

**THE SOUTHEAST CORNER OF THIS CLAIM IS 3960'± NORTH & 660'± WEST OF THE SOUTHEAST CORNER OF SECTION 36, T19N-R2W.**

Located, dated and posted on the ground this 8<sup>th</sup> day of March, 2016.

Drake Cement, LLC (Owner)

By:

Jody A. Stone, RLS (Agent)

RECEIVED  
BLM AZ STATE OFFICE  
2016 APR 26 P 2:00  
PHOENIX, ARIZONA

AMC437631

# "DC 176"

## PLACER MINING CLAIM

NW1/4, NE1/4, NE1/4

&


SW1/4, NE1/4, NE1/4 OF SECTION 36

T19N-R2W, G&SRM, YAVAPAI COUNTY, AZ

ALL CLAIMS ARE 1320' IN LENGTH & 660' IN WIDTH



SCALE 1"=1500'

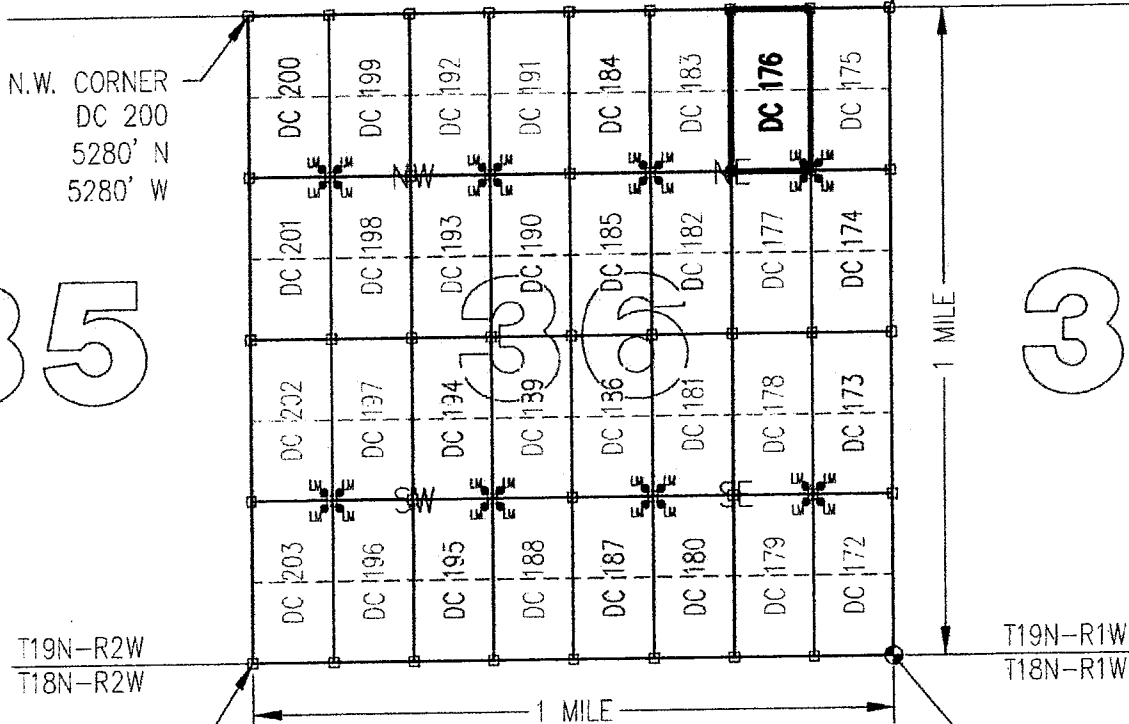


N.E. CORNER  
DC 175  
5280' N  
0' W

N.W. CORNER  
DC 200  
5280' N  
5280' W

35

31



T19N-R2W  
T18N-R2W

T19N-R1W  
T18N-R1W

S.W. CORNER  
DC 203  
0' N  
5280' W

S.E. CORNER  
SECTION 36  
0' NORTH  
0' WEST

CLAIM ACREAGE = 20 +/- ACRES

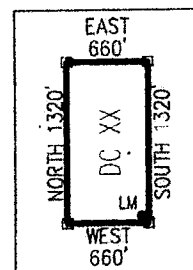
□ INDICATES CORNER OF PLACER CLAIM.  
SET 2"x2"x5' WOODEN POST (TYPICAL).

LM • INDICATES LOCATION MONUMENT. SET 2"x2"x5' WOODEN  
POST (INSIDE THE PLACER CLAIM) 4' by 4' FROM A  
CORNER POST WITH A PLASTIC BOTTLE ATTACHED  
CONTAINING THE LOCATION NOTICE (TYPICAL).

LOCATORS: DRAKE CEMENT, LLC  
5745 N Scottsdale Rd, Suite B-110,  
Scottsdale, AZ 85250

### TYPICAL CLAIM DETAIL

(NOT TO SCALE)



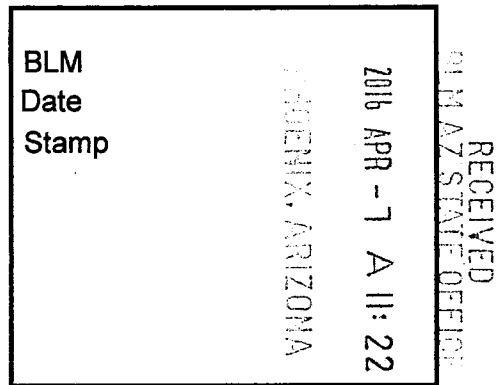
ANCL 37631



Return to:  
Mr. Marc A. Marra, Esq.  
Fennemore Craig, P.C.  
2394 E Camelback Rd, Suite 600  
Phoenix AZ 85016-3429

**LOCATION NOTICE FOR PLACER MINING CLAIM  
STATE OF ARIZONA, COUNTY OF YAVAPAI**

**NOTICE IS HEREBY GIVEN** that the **DC 176** Placer Mining claim has been located by:  
**DRAKE CEMENT, LLC**  
whose current mailing address is: 5745 N Scottsdale Rd,  
Suite B-110, Scottsdale, AZ 85250



This Placer mining claim consists of approximately **20** acres.

The general course of this claim is **North to South** and it is situated in the Puntteney Mining District, Yavapai County, Arizona. This claim is **1320** feet in length and **660** feet in width. This claim is marked by five monuments, constructed of 2" x 2" wood posts extending 4' above the ground, one at each corner and one at the location monument for this claim.

The location monument on which this Location Notice is posted is situated within:

**Section 36, Township 19 North, Range 2 West**, Gila and Salt River Meridian, Yavapai County, Arizona.

The location monument is set inside the **Southeast** corner of this claim, approximately 4' **West** of the **East** line of the claim and 4' **North** of the **South** line of the claim.

This claim encompasses the following Quarter Section(s), Section(s), Township(s) and Range(s):

**NW ¼, NE ¼, NE ¼ &**

**SW ¼, NE ¼, NE ¼,**

**Section 36, T19N-R2W, G&SRM, Yavapai County, Arizona.**

Depicted on the attached claim map.

**THE SOUTHEAST CORNER OF THIS CLAIM IS 3960'± NORTH & 660'± WEST OF THE SOUTHEAST CORNER OF SECTION 36, T19N-R2W.**

Located, dated and posted on the ground this 8<sup>th</sup> day of March, 2016.

Drake Cement, LLC (Owner)

By:   
Jedy A. Stone, RLS (Agent)

AMC437631

# "DC 176"

## PLACER MINING CLAIM

NW1/4, NE1/4, NE1/4

&

SW1/4, NE1/4, NE1/4 OF SECTION 36

T19N-R2W, G&SRM, YAVAPAI COUNTY, AZ

ALL CLAIMS ARE 1320' IN LENGTH & 660' IN WIDTH



SCALE 1"=1500'



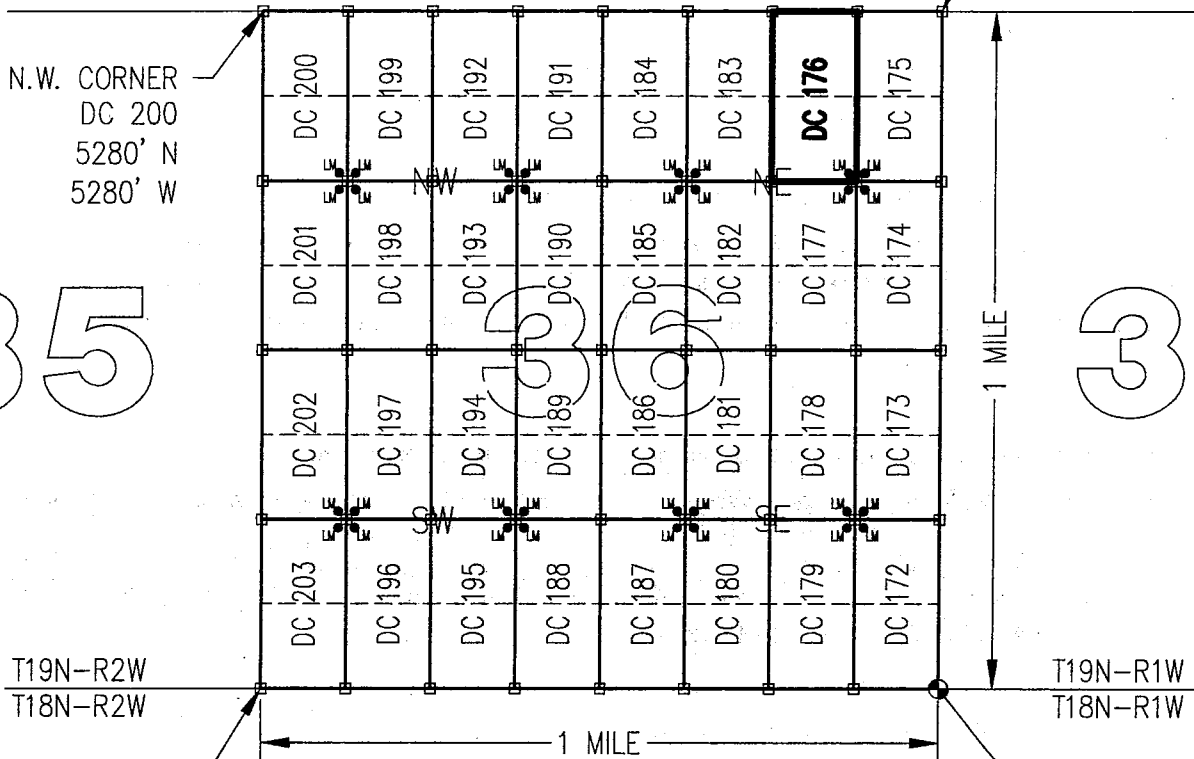
0 1500 3000

N.E. CORNER  
DC 175  
5280' N  
0' W

N.W. CORNER  
DC 200  
5280' N  
5280' W

35

31



T19N-R2W  
T18N-R2W

T19N-R1W  
T18N-R1W

S.W. CORNER  
DC 203  
0' N  
5280' W

S.E. CORNER  
SECTION 36  
0' NORTH  
0' WEST

CLAIM ACREAGE = 20 +/- ACRES

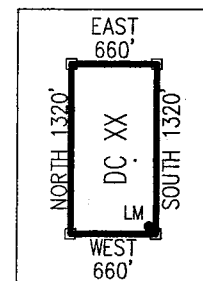
□ INDICATES CORNER OF PLACER CLAIM.  
SET 2"x2"x5' WOODEN POST (TYPICAL).

LM • INDICATES LOCATION MONUMENT. SET 2"x2"x5' WOODEN  
POST (INSIDE THE PLACER CLAIM) 4' by 4' FROM A  
CORNER POST WITH A PLASTIC BOTTLE ATTACHED  
CONTAINING THE LOCATION NOTICE (TYPICAL).

LOCATORS: DRAKE CEMENT, LLC  
5745 N Scottsdale Rd, Suite B-110,  
Scottsdale, AZ 85250

### TYPICAL CLAIM DETAIL

(NOT TO SCALE)




AMC 4376311

Return to:  
Mr. Marc A. Marra, Esq.  
Fennemore Craig, P.C.  
2394 E Camelback Rd, Suite 600  
Phoenix AZ 85016-3429



**LOCATION NOTICE FOR PLACER MINING CLAIM  
STATE OF ARIZONA, COUNTY OF YAVAPAI**

**NOTICE IS HEREBY GIVEN** that the **DC 177** Placer Mining claim has been located by:  
**DRAKE CEMENT, LLC**  
whose current mailing address is: 5745 N Scottsdale Rd,  
Suite B-110, Scottsdale, AZ 85250



This Placer mining claim consists of approximately **20** acres.

The general course of this claim is **North to South** and it is situated in the Puntteney Mining District, Yavapai County, Arizona. This claim is **1320** feet in length and **660** feet in width. This claim is marked by five monuments, constructed of 2" x 2" wood posts extending 4' above the ground, one at each corner and one at the location monument for this claim.

The location monument on which this Location Notice is posted is situated within:

**Section 36, Township 19 North, Range 2 West**, Gila and Salt River Meridian, Yavapai County, Arizona.

The location monument is set inside the **Northeast** corner of this claim, approximately 4' **West** of the **East** line of the claim and 4' **South** of the **North** line of the claim.

This claim encompasses the following Quarter Section(s), Section(s), Township(s) and Range(s):

**NW ¼, SE ¼, NE ¼ &**

**SW ¼, SE ¼, NE ¼,**


**Section 36, T19N-R2W, G&SRM, Yavapai County, Arizona.**


Depicted on the attached claim map.

**THE SOUTHEAST CORNER OF THIS CLAIM IS 2640'± NORTH & 660'± WEST OF THE SOUTHEAST CORNER OF SECTION 36, T19N-R2W.**

Located, dated and posted on the ground this 8<sup>th</sup> day of March, 2016.

Drake Cement, LLC (Owner)

By:   
Jody A. Stone, RLS (Agent)



ANHC437632

# "DC 177"

## PLACER MINING CLAIM

NW1/4, SE1/4, NE1/4

&

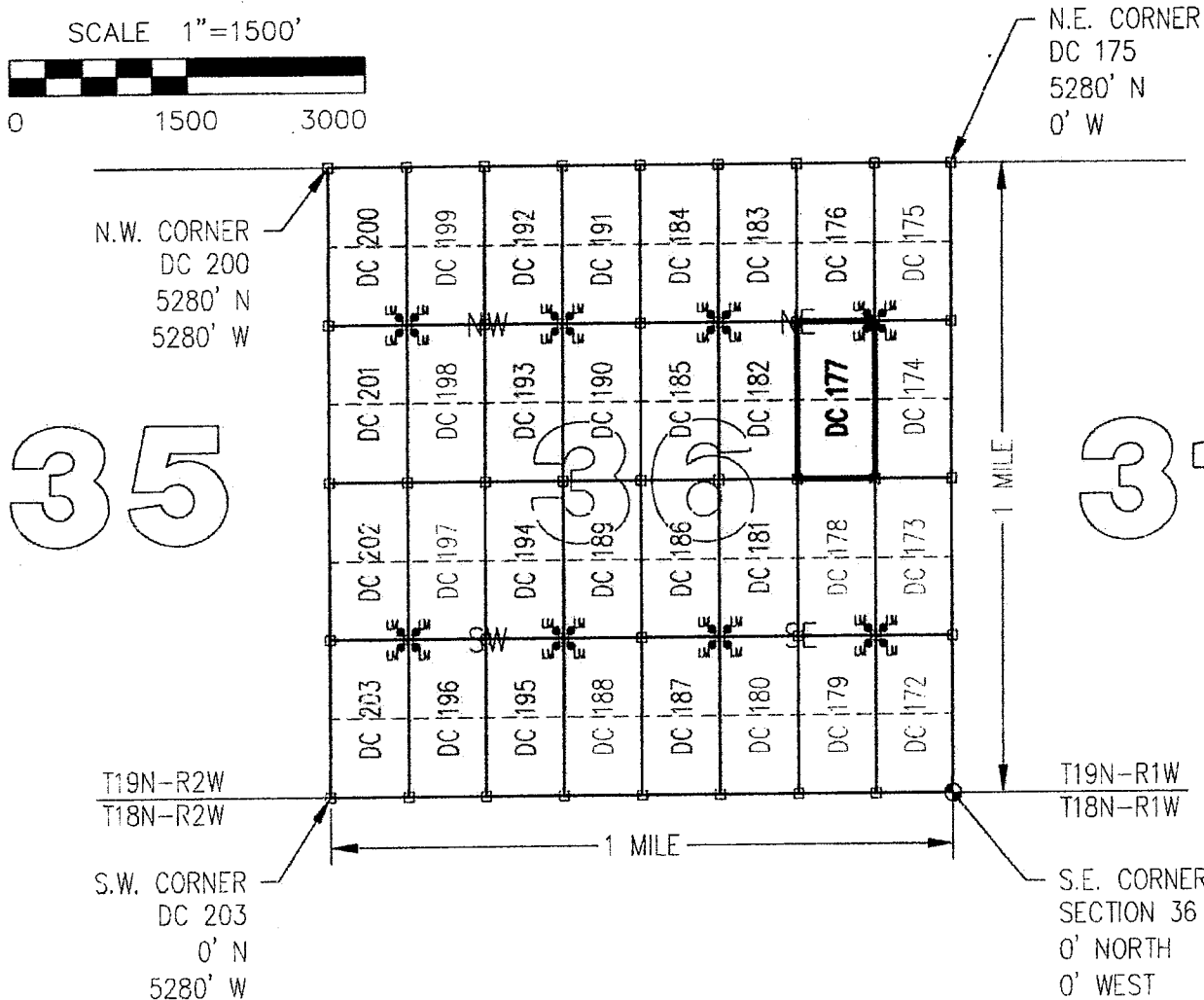
SW1/4, SE1/4, NE1/4 OF SECTION 36

T19N-R2W, G&SRM, YAVAPAI COUNTY, AZ

ALL CLAIMS ARE 1320' IN LENGTH & 660' IN WIDTH



SCALE 1"=1500'



CLAIM ACREAGE = 20 +/- ACRES

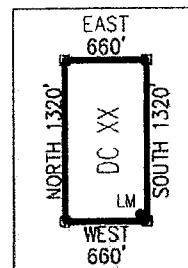
□ INDICATES CORNER OF PLACER CLAIM.  
SET 2"x2"x5' WOODEN POST (TYPICAL).

LM • INDICATES LOCATION MONUMENT. SET 2"x2"x5' WOODEN POST (INSIDE THE PLACER CLAIM) 4' by 4' FROM A CORNER POST WITH A PLASTIC BOTTLE ATTACHED CONTAINING THE LOCATION NOTICE (TYPICAL).

LOCATORS: DRAKE CEMENT, LLC  
5745 N Scottsdale Rd, Suite B-110,  
Scottsdale, AZ 85250

### TYPICAL CLAIM DETAIL

(NOT TO SCALE)




ANCH 37632

Return to:  
Mr. Marc A. Marra, Esq.  
Fennemore Craig, P.C.  
2394 E Camelback Rd, Suite 600  
Phoenix AZ 85016-3429

**LOCATION NOTICE FOR PLACER MINING CLAIM  
STATE OF ARIZONA, COUNTY OF YAVAPAI**

**NOTICE IS HEREBY GIVEN** that the **DC 177** Placer Mining claim has been located by:  
**DRAKE CEMENT, LLC**  
whose current mailing address is: 5745 N Scottsdale Rd,  
Suite B-110, Scottsdale, AZ 85250



This Placer mining claim consists of approximately **20** acres.

The general course of this claim is **North to South** and it is situated in the Puntenney Mining District, Yavapai County, Arizona. This claim is **1320** feet in length and **660** feet in width. This claim is marked by five monuments, constructed of 2" x 2" wood posts extending 4' above the ground, one at each corner and one at the location monument for this claim.

The location monument on which this Location Notice is posted is situated within:

**Section 36, Township 19 North, Range 2 West**, Gila and Salt River Meridian, Yavapai County, Arizona.

The location monument is set inside the **Northeast** corner of this claim, approximately 4' **West** of the **East** line of the claim and 4' **South** of the **North** line of the claim.

This claim encompasses the following Quarter Section(s), Section(s), Township(s) and Range(s):

**NW ¼, SE ¼, NE ¼ &**

**SW ¼, SE ¼, NE ¼,**

**Section 36, T19N-R2W, G&SRM, Yavapai County, Arizona.**

Depicted on the attached claim map.

**THE SOUTHEAST CORNER OF THIS CLAIM IS 2640'± NORTH & 660'± WEST OF THE SOUTHEAST CORNER OF SECTION 36, T19N-R2W.**

Located, dated and posted on the ground this 8<sup>th</sup> day of March, 2016.

Drake Cement, LLC (Owner)

By:   
Jody A. Stone, RLS (Agent)

AMC437632

# "DC 177"

## PLACER MINING CLAIM

NW1/4, SE1/4, NE1/4

&

SW1/4, SE1/4, NE1/4 OF SECTION 36

T19N-R2W, G&SRM, YAVAPAI COUNTY, AZ

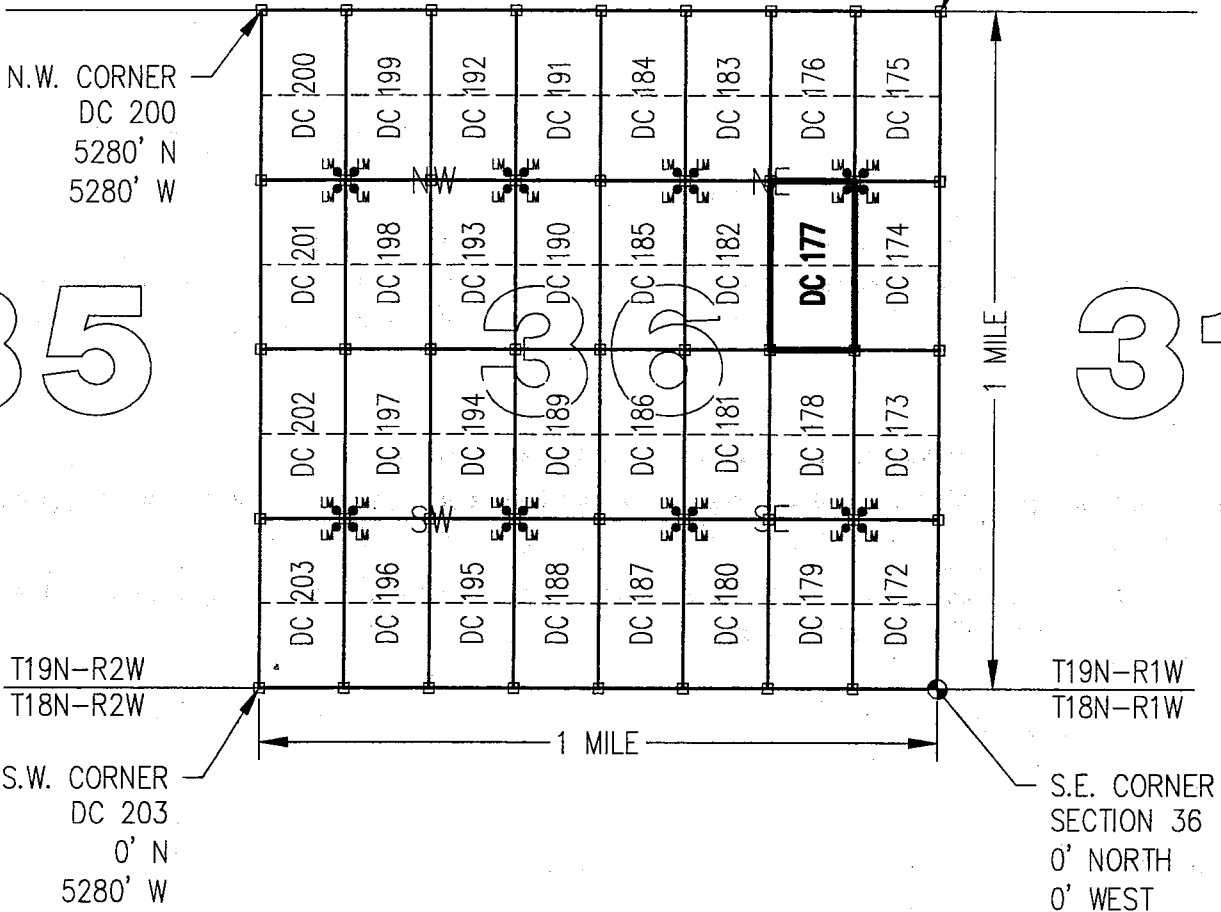
ALL CLAIMS ARE 1320' IN LENGTH & 660' IN WIDTH



SCALE 1"=1500'



0 1500 3000



CLAIM ACREAGE = 20 +/- ACRES

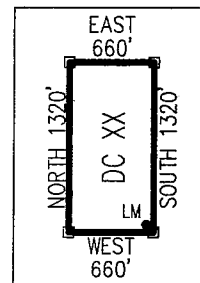
□ INDICATES CORNER OF PLACER CLAIM.  
SET 2"x2"x5' WOODEN POST (TYPICAL).

LM • INDICATES LOCATION MONUMENT. SET 2"x2"x5' WOODEN POST (INSIDE THE PLACER CLAIM) 4' by 4' FROM A CORNER POST WITH A PLASTIC BOTTLE ATTACHED CONTAINING THE LOCATION NOTICE (TYPICAL).

LOCATORS: DRAKE CEMENT, LLC  
5745 N Scottsdale Rd, Suite B-110,  
Scottsdale, AZ 85250

### TYPICAL CLAIM DETAIL

(NOT TO SCALE)



ANCH 316321

Return to:  
Mr. Marc A. Marra, Esq.  
Fennemore Craig, P.C.  
2394 E Camelback Rd, Suite 600  
Phoenix AZ 85016-3429



**LOCATION NOTICE FOR PLACER MINING CLAIM  
STATE OF ARIZONA, COUNTY OF YAVAPAI**

**NOTICE IS HEREBY GIVEN** that the **DC 178** Placer Mining claim has been located by:  
**DRAKE CEMENT, LLC**  
whose current mailing address is: 5745 N Scottsdale Rd,  
Suite B-110, Scottsdale, AZ 85250

BLM	2016 APR - 7 A 11: 22
Date	
Stamp	

RECEIVED  
BLM AZ STATE OFFICE

This Placer mining claim consists of approximately **20** acres.  
The general course of this claim is **North to South** and it is situated in the Puntteney Mining District, Yavapai County, Arizona. This claim is **1320** feet in length and **660** feet in width. This claim is marked by five monuments, constructed of 2" x 2" wood posts extending 4' above the ground, one at each corner and one at the location monument for this claim.

The location monument on which this Location Notice is posted is situated within:  
**Section 36, Township 19 North, Range 2 West**, Gila and Salt River Meridian, Yavapai County, Arizona.

The location monument is set inside the **Southeast** corner of this claim, approximately 4' **West** of the **East** line of the claim and 4' **North** of the **South** line of the claim.


This claim encompasses the following Quarter Section(s), Section(s), Township(s) and Range(s):  
**NW ¼, NE ¼, SE ¼ &  
SW ¼, NE ¼, SE ¼,  
Section 36, T19N-R2W, G&SRM, Yavapai County, Arizona.**

Depicted on the attached claim map.

**THE SOUTHEAST CORNER OF THIS CLAIM IS 1320'± NORTH & 660'± WEST OF THE SOUTHEAST CORNER OF SECTION 36, T19N-R2W.**

Located, dated and posted on the ground this 8<sup>th</sup> day of March, 2016.

Drake Cement, LLC (Owner)

By:   
Jody A. Stone, RLS (Agent)

RECEIVED  
BLM AZ STATE OFFICE  
2016 APR 26 P 1: 59  
YAVAPAI, ARIZONA

AMC437633

# "DC 178"

## PLACER MINING CLAIM

NW1/4, NE1/4, SE1/4

&

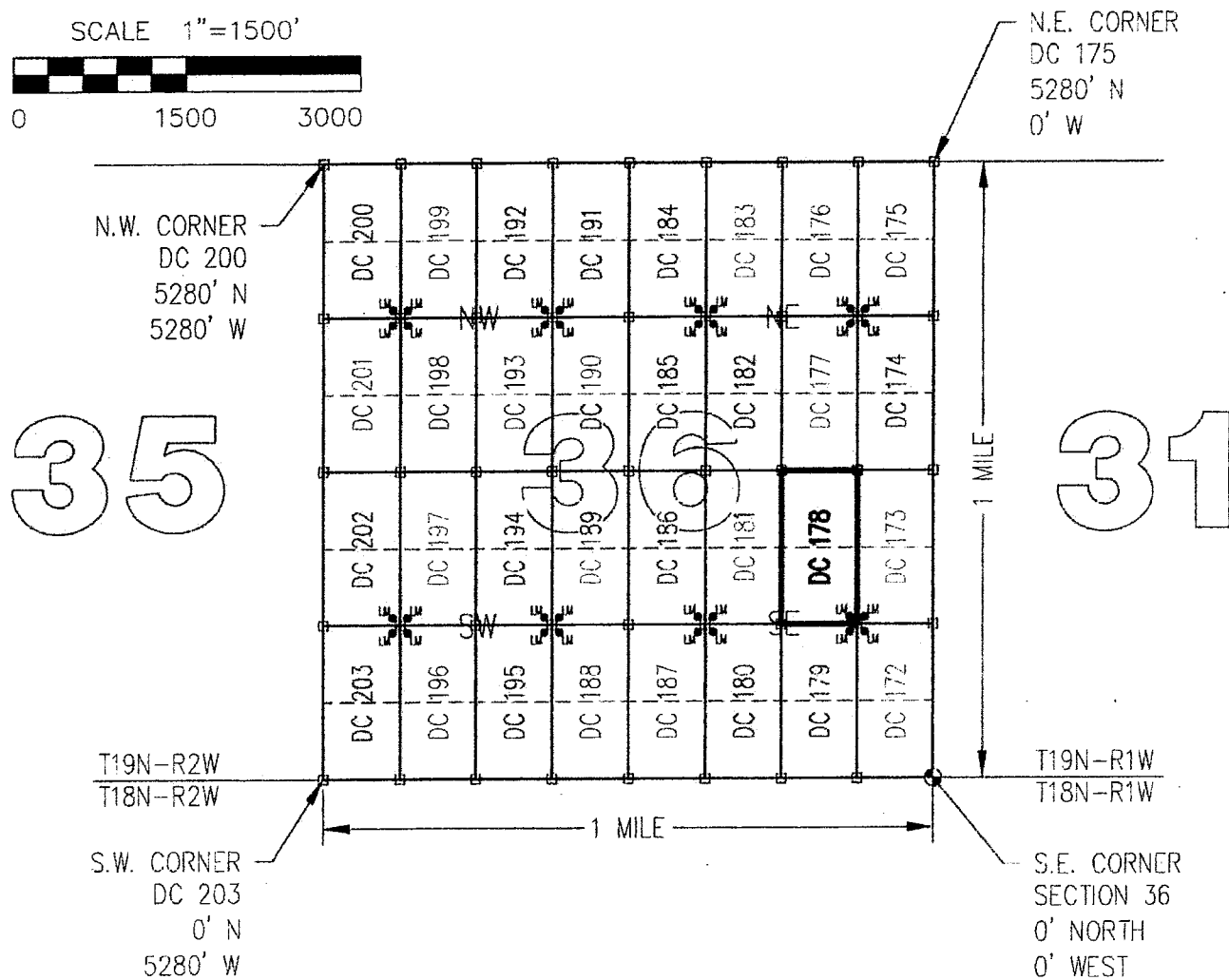
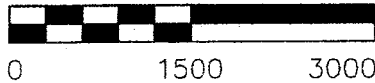
SW1/4, NE1/4, SE1/4 OF SECTION 36

T19N-R2W, G&SRM, YAVAPAI COUNTY, AZ

ALL CLAIMS ARE 1320' IN LENGTH & 660' IN WIDTH



SCALE 1"=1500'



CLAIM ACREAGE = 20 1/2 ACRES

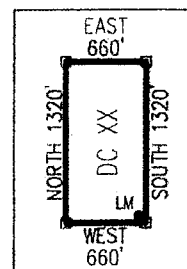
□ INDICATES CORNER OF PLACER CLAIM.  
SET 2"x2"x5' WOODEN POST (TYPICAL).

LM • INDICATES LOCATION MONUMENT. SET 2"x2"x5' WOODEN POST (INSIDE THE PLACER CLAIM) 4' by 4' FROM A CORNER POST WITH A PLASTIC BOTTLE ATTACHED CONTAINING THE LOCATION NOTICE (TYPICAL).

LOCATORS: DRAKE CEMENT, LLC  
5745 N Scottsdale Rd, Suite B-110,  
Scottsdale, AZ 85250

### TYPICAL CLAIM DETAIL

(NOT TO SCALE)




ANCHOR 37633



Return to:  
Mr. Marc A. Marra, Esq.  
Fennemore Craig, P.C.  
2394 E Camelback Rd, Suite 600  
Phoenix AZ 85016-3429

**LOCATION NOTICE FOR PLACER MINING CLAIM  
STATE OF ARIZONA, COUNTY OF YAVAPAI**

**NOTICE IS HEREBY GIVEN** that the **DC 178** Placer Mining claim has been located by:  
**DRAKE CEMENT, LLC**  
whose current mailing address is: 5745 N Scottsdale Rd,  
Suite B-110, Scottsdale, AZ 85250



This Placer mining claim consists of approximately **20** acres.

The general course of this claim is **North to South** and it is situated in the Puntteney Mining District, Yavapai County, Arizona. This claim is **1320** feet in length and **660** feet in width. This claim is marked by five monuments, constructed of 2" x 2" wood posts extending 4' above the ground, one at each corner and one at the location monument for this claim.

The location monument on which this Location Notice is posted is situated within:

**Section 36, Township 19 North, Range 2 West**, Gila and Salt River Meridian, Yavapai County, Arizona.

The location monument is set inside the **Southeast** corner of this claim, approximately 4' **West** of the **East** line of the claim and 4' **North** of the **South** line of the claim.

This claim encompasses the following Quarter Section(s), Section(s), Township(s) and Range(s):

**NW ¼, NE ¼, SE ¼ &**

**SW ¼, NE ¼, SE ¼,**

**Section 36, T19N-R2W, G&SRM, Yavapai County, Arizona.**

Depicted on the attached claim map.

**THE SOUTHEAST CORNER OF THIS CLAIM IS 1320'± NORTH & 660'± WEST OF THE SOUTHEAST CORNER OF SECTION 36, T19N-R2W.**

Located, dated and posted on the ground this 8<sup>th</sup> day of March, 2016.

Drake Cement, LLC (Owner)

By:   
Jody A. Stone, RLS (Agent)

AMC437633

# "DC 178"

## PLACER MINING CLAIM

NW1/4, NE1/4, SE1/4

&

SW1/4, NE1/4, SE1/4 OF SECTION 36

T19N-R2W, G&SRM, YAVAPAI COUNTY, AZ

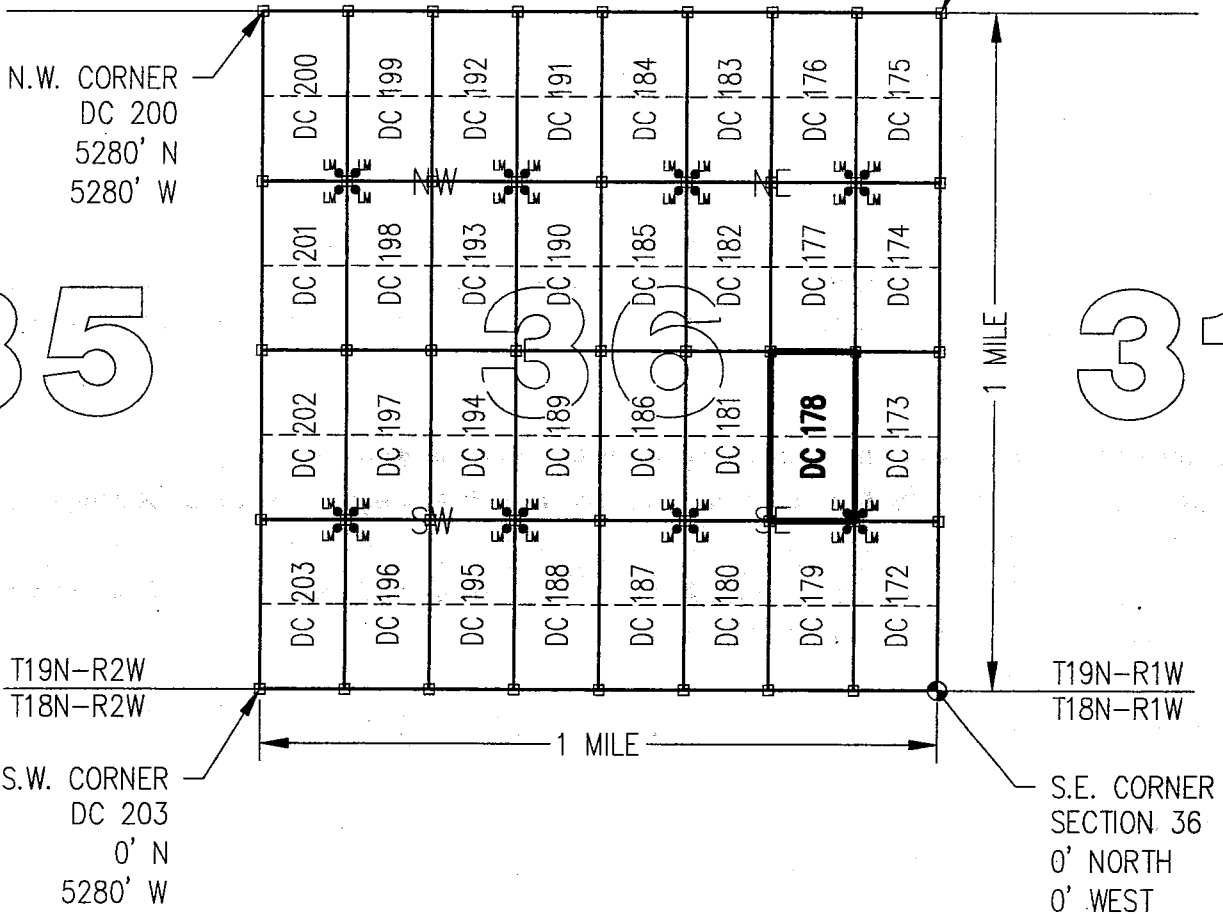
ALL CLAIMS ARE 1320' IN LENGTH & 660' IN WIDTH



SCALE 1"=1500'



0 1500 3000



CLAIM ACREAGE = 20 +/- ACRES

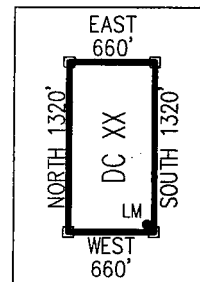
□ INDICATES CORNER OF PLACER CLAIM.  
SET 2"x2"x5' WOODEN POST (TYPICAL).

LM • INDICATES LOCATION MONUMENT. SET 2"x2"x5' WOODEN  
POST (INSIDE THE PLACER CLAIM) 4' by 4' FROM A  
CORNER POST WITH A PLASTIC BOTTLE ATTACHED  
CONTAINING THE LOCATION NOTICE (TYPICAL).

LOCATORS: DRAKE CEMENT, LLC  
5745 N Scottsdale Rd, Suite B-110,  
Scottsdale, AZ 85250

### TYPICAL CLAIM DETAIL

(NOT TO SCALE)




AMC 171633

Return to:  
Mr. Marc A. Marra, Esq.  
Fennemore Craig, P.C.  
2394 E Camelback Rd, Suite 600  
Phoenix AZ 85016-3429



**LOCATION NOTICE FOR PLACER MINING CLAIM  
STATE OF ARIZONA, COUNTY OF YAVAPAI**

**NOTICE IS HEREBY GIVEN** that the **DC 179** Placer Mining claim has been located by:  
**DRAKE CEMENT, LLC**  
whose current mailing address is: 5745 N Scottsdale Rd,  
Suite B-110, Scottsdale, AZ 85250



RECEIVED  
YAVAPAI STATE OFFICE

This Placer mining claim consists of approximately **20** acres.

The general course of this claim is **North to South** and it is situated in the Puntenney Mining District, Yavapai County, Arizona. This claim is **1320** feet in length and **660** feet in width. This claim is marked by five monuments, constructed of 2" x 2" wood posts extending 4' above the ground, one at each corner and one at the location monument for this claim.

The location monument on which this Location Notice is posted is situated within:

**Section 36, Township 19 North, Range 2 West**, Gila and Salt River Meridian, Yavapai County, Arizona.

The location monument is set inside the **Northeast** corner of this claim, approximately 4' **West** of the **East** line of the claim and 4' **South** of the **North** line of the claim.

This claim encompasses the following Quarter Section(s), Section(s), Township(s) and Range(s):

**NW ¼, SE ¼, SE ¼ &  
SW ¼, SE ¼, SE ¼,  
Section 36, T19N-R2W, G&SRM, Yavapai County, Arizona.**

Depicted on the attached claim map.

**THE SOUTHEAST CORNER OF THIS CLAIM IS 0'± NORTH & 660'± WEST OF THE SOUTHEAST CORNER OF SECTION 36, T19N-R2W.**

Located, dated and posted on the ground this 8<sup>th</sup> day of March, 2016.

Drake Cement, LLC (Owner)

By:   
Jody A. Stone, RLS (Agent)

RECEIVED  
YAVAPAI STATE OFFICE  
2016 APR 26 P 1:59  
YAVAPAI, ARIZONA

AMC437634

# "DC 179"

## PLACER MINING CLAIM

NW1/4, SE1/4, SE1/4

&


SW1/4, SE1/4, SE1/4 OF SECTION 36

T19N-R2W, G&SRM, YAVAPAI COUNTY, AZ

ALL CLAIMS ARE 1320' IN LENGTH & 660' IN WIDTH

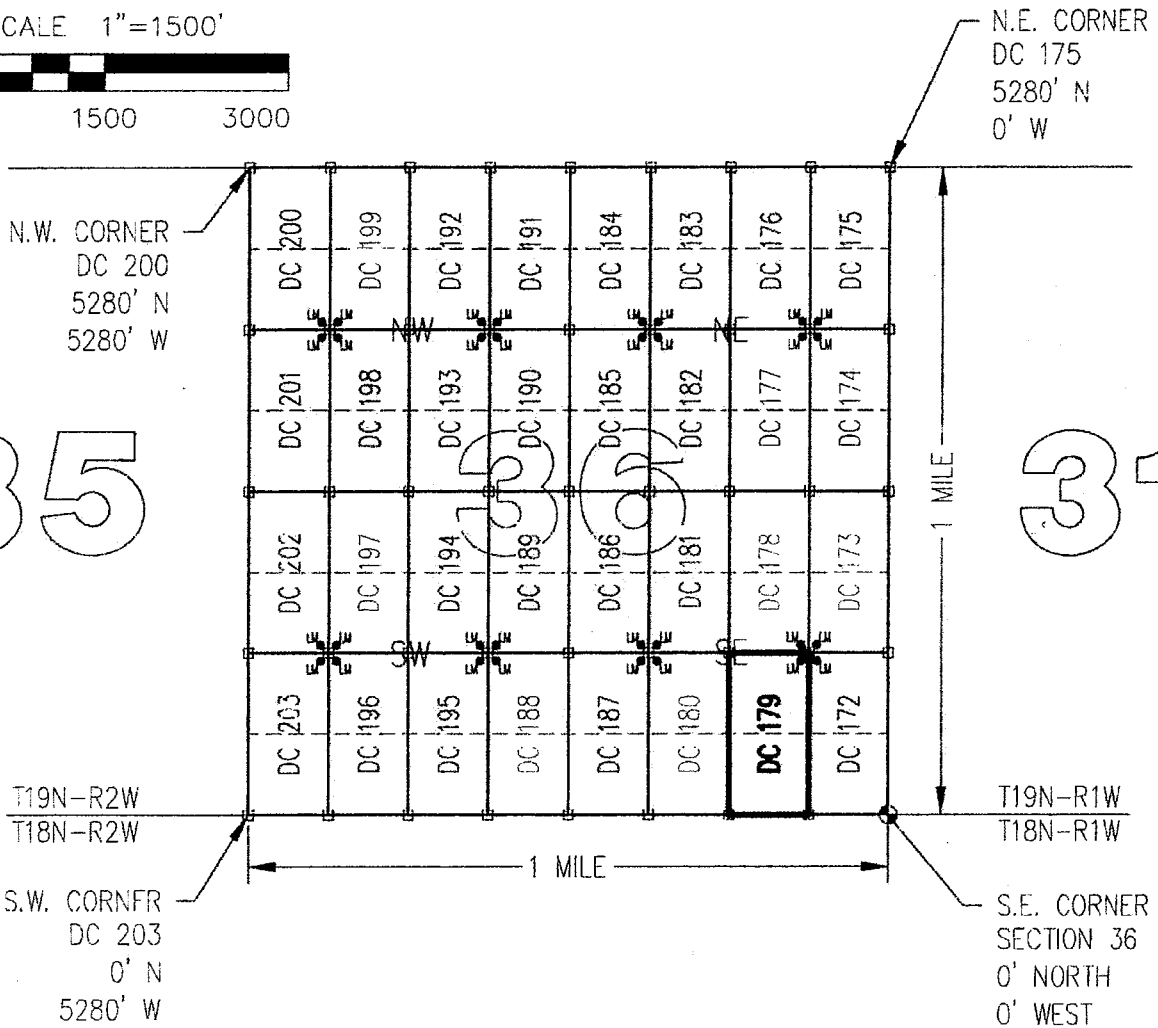


SCALE 1"=1500'



35

31



CLAIM ACREAGE - 20 +/- ACRES

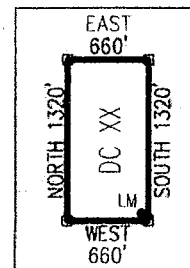
□ INDICATES CORNER OF PLACER CLAIM.  
SET 2"x2"x5' WOODEN POST (TYPICAL).

LM • INDICATES LOCATION MONUMENT. SET 2"x2"x5' WOODEN POST (INSIDE THE PLACER CLAIM) 4' by 4' FROM A CORNER POST WITH A PLASTIC BOTTLE ATTACHED CONTAINING THE LOCATION NOTICE (TYPICAL).

LOCATORS: DRAKE CEMENT, LLC  
5745 N Scottsdale Rd, Suite B-110,  
Scottsdale, AZ 85250

### TYPICAL CLAIM DETAIL

(NOT TO SCALE)




ANCH 31634

Return to:  
Mr. Marc A. Marra, Esq.  
Fennemore Craig, P.C.  
2394 E Camelback Rd, Suite 600  
Phoenix AZ 85016-3429

**LOCATION NOTICE FOR PLACER MINING CLAIM  
STATE OF ARIZONA, COUNTY OF YAVAPAI**

**NOTICE IS HEREBY GIVEN** that the **DC 179** Placer Mining claim has been located by:  
**DRAKE CEMENT, LLC**  
whose current mailing address is: 5745 N Scottsdale Rd,  
Suite B-110, Scottsdale, AZ 85250



RECEIVED  
BLM AZ STATE OFFICE

This Placer mining claim consists of approximately **20** acres.

The general course of this claim is **North to South** and it is situated in the Puntenney Mining District, Yavapai County, Arizona. This claim is **1320** feet in length and **660** feet in width. This claim is marked by five monuments, constructed of 2" x 2" wood posts extending 4' above the ground, one at each corner and one at the location monument for this claim.

The location monument on which this Location Notice is posted is situated within:

**Section 36, Township 19 North, Range 2 West**, Gila and Salt River Meridian, Yavapai County, Arizona.

The location monument is set inside the **Northeast** corner of this claim, approximately 4' **West** of the **East** line of the claim and 4' **South** of the **North** line of the claim.

This claim encompasses the following Quarter Section(s), Section(s), Township(s) and Range(s):

**NW ¼, SE ¼, SE ¼ &**

**SW ¼, SE ¼, SE ¼,**

**Section 36, T19N-R2W, G&SRM, Yavapai County, Arizona.**

Depicted on the attached claim map.

**THE SOUTHEAST CORNER OF THIS CLAIM IS 0'± NORTH & 660'± WEST OF THE SOUTHEAST CORNER OF SECTION 36, T19N-R2W.**

Located, dated and posted on the ground this 8<sup>th</sup> day of March, 2016.

Drake Cement, LLC (Owner)

By:   
Jody A. Stone, RLS (Agent)

AMC 437634

# "DC 179"

## PLACER MINING CLAIM

NW1/4, SE1/4, SE1/4

&

SW1/4, SE1/4, SE1/4 OF SECTION 36

T19N-R2W, G&SRM, YAVAPAI COUNTY, AZ

ALL CLAIMS ARE 1320' IN LENGTH & 660' IN WIDTH



SCALE 1"=1500'



0 1500 3000

N.W. CORNER  
DC 200  
5280' N  
5280' W

N.E. CORNER  
DC 175  
5280' N  
0' W

35

31

T19N-R2W  
T18N-R2W

T19N-R1W  
T18N-R1W

S.W. CORNER  
DC 203  
0' N  
5280' W

S.E. CORNER  
SECTION 36  
0' NORTH  
0' WEST

1 MILE

1 MILE

CLAIM ACREAGE = 20 +/- ACRES

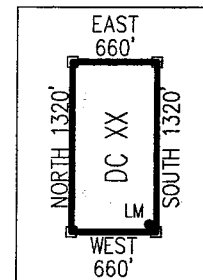
□ INDICATES CORNER OF PLACER CLAIM.  
SET 2"x2"x5' WOODEN POST (TYPICAL).

LM • INDICATES LOCATION MONUMENT. SET 2"x2"x5' WOODEN  
POST (INSIDE THE PLACER CLAIM) 4' by 4' FROM A  
CORNER POST WITH A PLASTIC BOTTLE ATTACHED  
CONTAINING THE LOCATION NOTICE (TYPICAL).

LOCATORS: DRAKE CEMENT, LLC  
5745 N Scottsdale Rd, Suite B-110,  
Scottsdale, AZ 85250

### TYPICAL CLAIM DETAIL

(NOT TO SCALE)



ARC 437634

Return to:  
Mr. Marc A. Marra, Esq.  
Fennemore Craig, P.C.  
2394 E Camelback Rd, Suite 600  
Phoenix AZ 85016-3429



**LOCATION NOTICE FOR PLACER MINING CLAIM  
STATE OF ARIZONA, COUNTY OF YAVAPAI**

**NOTICE IS HEREBY GIVEN** that the **DC 180** Placer Mining claim has been located by:  
**DRAKE CEMENT, LLC**  
whose current mailing address is: 5745 N Scottsdale Rd,  
Suite B-110, Scottsdale, AZ 85250

BLM Date Stamp	2016 APR -7 A 11: 22 YAVAPAI, ARIZONA	RECEIVED BLM AZ STATE OFFICE
----------------------	--	---------------------------------

This Placer mining claim consists of approximately **20** acres.

The general course of this claim is **North to South** and it is situated in the Puntenney Mining District, Yavapai County, Arizona. This claim is **1320** feet in length and **660** feet in width. This claim is marked by five monuments, constructed of 2" x 2" wood posts extending 4' above the ground, one at each corner and one at the location monument for this claim.

The location monument on which this Location Notice is posted is situated within:

**Section 36, Township 19 North, Range 2 West**, Gila and Salt River Meridian, Yavapai County, Arizona.

The location monument is set inside the **Northwest** corner of this claim, approximately 4' **East** of the **West** line of the claim and 4' **South** of the **North** line of the claim.

This claim encompasses the following Quarter Section(s), Section(s), Township(s) and Range(s):

**NE ¼, SW ¼, SE ¼ &**

**SE ¼, SW ¼, SE ¼,**

**Section 36, T19N-R2W, G&SRM, Yavapai County, Arizona.**

Depicted on the attached claim map.

**THE SOUTHEAST CORNER OF THIS CLAIM IS 0'± NORTH & 1320'± WEST OF THE SOUTHEAST CORNER OF SECTION 36, T19N-R2W.**

Located, dated and posted on the ground this 8<sup>th</sup> day of March, 2016.

Drake Cement, LLC (Owner)

By:   
Jody A. Stone, RLS (Agent)

RECEIVED  
BLM AZ STATE OFFICE  
2016 APR 26 P 1: 59  
YAVAPAI, ARIZONA

AMC431635

# "DC 180"

## PLACER MINING CLAIM

NE1/4, SW1/4, SE1/4

&

SE1/4, SW1/4, SE1/4 OF SECTION 36

T19N-R2W, G&SRM, YAVAPAI COUNTY, AZ

ALL CLAIMS ARE 1320' IN LENGTH & 660' IN WIDTH



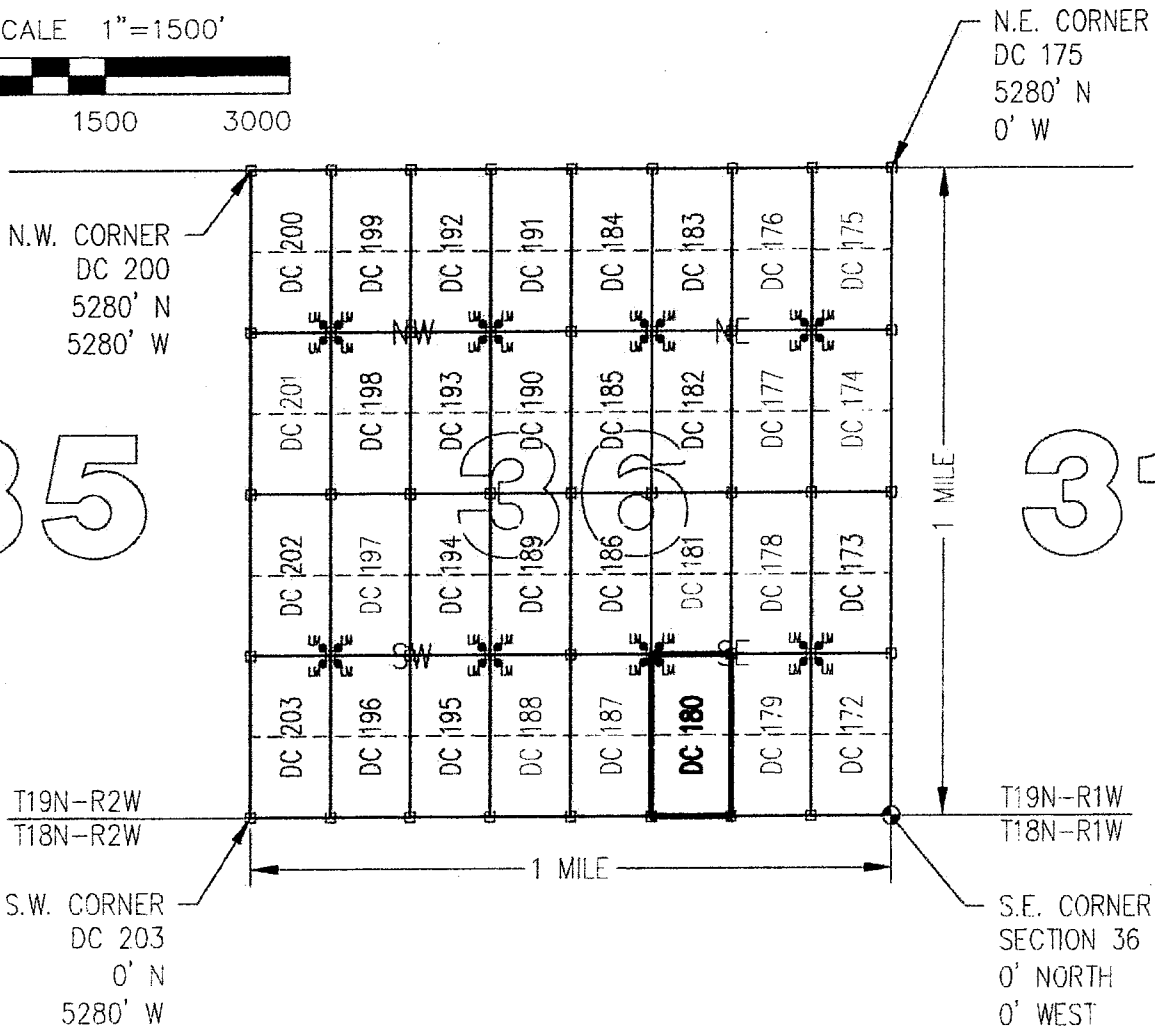
SCALE 1"=1500'



0 1500 3000

35

31



CLAIM ACREAGE = 20 1/2 ACRES

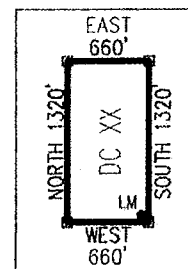
□ INDICATES CORNER OF PLACER CLAIM.  
SET 2"x2"x5' WOODEN POST (TYPICAL).

LM • INDICATES LOCATION MONUMENT. SET 2"x2"x5' WOODEN POST (INSIDE THE PLACER CLAIM) 4' by 4' FROM A CORNER POST WITH A PLASTIC BOTTLE ATTACHED CONTAINING THE LOCATION NOTICE (TYPICAL).

LOCATORS: DRAKE CEMENT, LLC  
5745 N Scottsdale Rd, Suite B-110,  
Scottsdale, AZ 85250

### TYPICAL CLAIM DETAIL

(NOT TO SCALE)



ANCH 31635



Return to:  
Mr. Marc A. Marra, Esq.  
Fennemore Craig, P.C.  
2394 E Camelback Rd, Suite 600  
Phoenix AZ 85016-3429

**LOCATION NOTICE FOR PLACER MINING CLAIM  
STATE OF ARIZONA, COUNTY OF YAVAPAI**

**NOTICE IS HEREBY GIVEN** that the **DC 180** Placer Mining claim has been located by:  
**DRAKE CEMENT, LLC**  
whose current mailing address is: 5745 N Scottsdale Rd,  
Suite B-110, Scottsdale, AZ 85250

BLM Date Stamp	PHOENIX, ARIZONA	2016 APR -7 A 11:22	RECEIVED BLM AZ STATE OFFICE
----------------------	------------------	---------------------	---------------------------------

This Placer mining claim consists of approximately **20** acres.

The general course of this claim is **North to South** and it is situated in the Puntenney Mining District, Yavapai County, Arizona. This claim is **1320** feet in length and **660** feet in width. This claim is marked by five monuments, constructed of 2" x 2" wood posts extending 4' above the ground, one at each corner and one at the location monument for this claim.

The location monument on which this Location Notice is posted is situated within:

**Section 36, Township 19 North, Range 2 West, Gila and Salt River Meridian, Yavapai County, Arizona.**

The location monument is set inside the **Northwest** corner of this claim, approximately 4' **East** of the **West** line of the claim and 4' **South** of the **North** line of the claim.

This claim encompasses the following Quarter Section(s), Section(s), Township(s) and Range(s):

**NE ¼, SW ¼, SE ¼ &**

**SE ¼, SW ¼, SE ¼,**

**Section 36, T19N-R2W, G&SRM, Yavapai County, Arizona.**

Depicted on the attached claim map.

**THE SOUTHEAST CORNER OF THIS CLAIM IS 0'± NORTH & 1320'± WEST OF THE SOUTHEAST CORNER OF SECTION 36, T19N-R2W.**

Located, dated and posted on the ground this 8<sup>th</sup> day of March, 2016.

Drake Cement, LLC (Owner)

By:   
Jody A. Stone, RLS (Agent)

AMC437635

# "DC 180"

## PLACER MINING CLAIM

NE1/4, SW1/4, SE1/4

&

SE1/4, SW1/4, SE1/4 OF SECTION 36

T19N-R2W, G&SRM, YAVAPAI COUNTY, AZ

ALL CLAIMS ARE 1320' IN LENGTH & 660' IN WIDTH



SCALE 1"=1500'



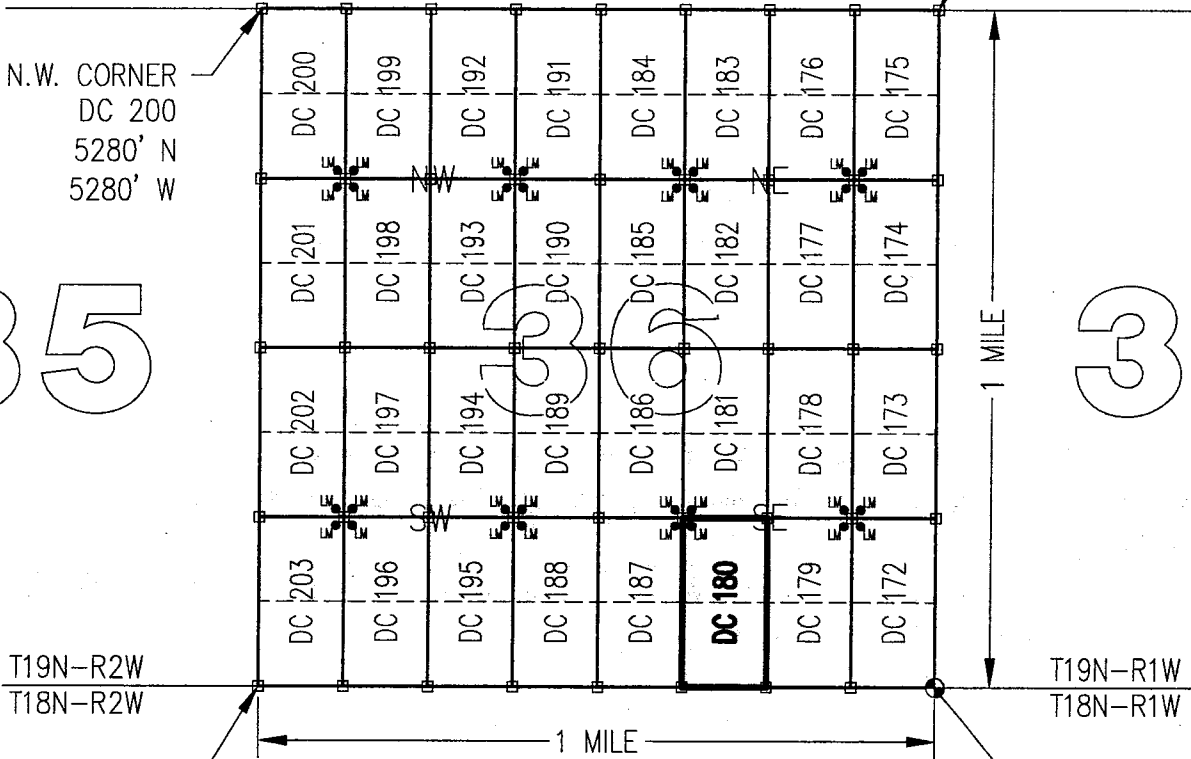
0 1500 3000

N.E. CORNER  
DC 175  
5280' N  
0' W

N.W. CORNER  
DC 200  
5280' N  
5280' W

35

31



T19N-R2W  
T18N-R2W

T19N-R1W  
T18N-R1W

S.W. CORNER  
DC 203  
0' N  
5280' W

S.E. CORNER  
SECTION 36  
0' NORTH  
0' WEST

CLAIM ACREAGE = 20 +/- ACRES

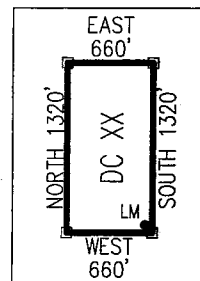
□ INDICATES CORNER OF PLACER CLAIM.  
SET 2"x2"x5' WOODEN POST (TYPICAL).

LM • INDICATES LOCATION MONUMENT. SET 2"x2"x5' WOODEN  
POST (INSIDE THE PLACER CLAIM) 4' by 4' FROM A  
CORNER POST WITH A PLASTIC BOTTLE ATTACHED  
CONTAINING THE LOCATION NOTICE (TYPICAL).

LOCATORS: DRAKE CEMENT, LLC  
5745 N Scottsdale Rd, Suite B-110,  
Scottsdale, AZ 85250

### TYPICAL CLAIM DETAIL

(NOT TO SCALE)




ANCL 37635

Return to:  
Mr. Marc A. Marra, Esq.  
Fennemore Craig, P.C.  
2394 E Camelback Rd, Suite 600  
Phoenix AZ 85016-3429



**LOCATION NOTICE FOR PLACER MINING CLAIM  
STATE OF ARIZONA, COUNTY OF YAVAPAI**

**NOTICE IS HEREBY GIVEN** that the **DC 181** Placer Mining claim has been located by:  
**DRAKE CEMENT, LLC**  
whose current mailing address is: 5745 N Scottsdale Rd,  
Suite B-110, Scottsdale, AZ 85250



This Placer mining claim consists of approximately **20** acres.

The general course of this claim is **North to South** and it is situated in the Puntteney Mining District, Yavapai County, Arizona. This claim is **1320** feet in length and **660** feet in width. This claim is marked by five monuments, constructed of 2" x 2" wood posts extending 4' above the ground, one at each corner and one at the location monument for this claim.

The location monument on which this Location Notice is posted is situated within:

**Section 36, Township 19 North, Range 2 West**, Gila and Salt River Meridian, Yavapai County, Arizona.

The location monument is set inside the **Southwest** corner of this claim, approximately 4' **East** of the **West** line of the claim and 4' **North** of the **South** line of the claim.

This claim encompasses the following Quarter Section(s), Section(s), Township(s) and Range(s):

**NE ¼, NW ¼, SE ¼ &**

**SE ¼, NW ¼, SE ¼,**


**Section 36, T19N-R2W, G&SRM, Yavapai County, Arizona.**

Depicted on the attached claim map.

**THE SOUTHEAST CORNER OF THIS CLAIM IS 1320'± NORTH & 1320'± WEST OF THE SOUTHEAST CORNER OF SECTION 36, T19N-R2W.**

Located, dated and posted on the ground this 5<sup>th</sup> day of March, 2016.

Drake Cement, LLC (Owner)

By:   
Jody A. Stone, RLS (Agent)

RECEIVED  
YAVAPAI COUNTY, ARIZONA

2016 APR 26 P 1: 59

RECEIVED  
YAVAPAI STATE OFFICE

AMC437636

**"DC 181"**  
**PLACER MINING CLAIM**  
 NE1/4, NW1/4, SE1/4

&  
 SE1/4, NW1/4, SE1/4 OF SECTION 36

T19N-R2W, G&SRM, YAVAPAI COUNTY, AZ

ALL CLAIMS ARE 1320' IN LENGTH & 660' IN WIDTH

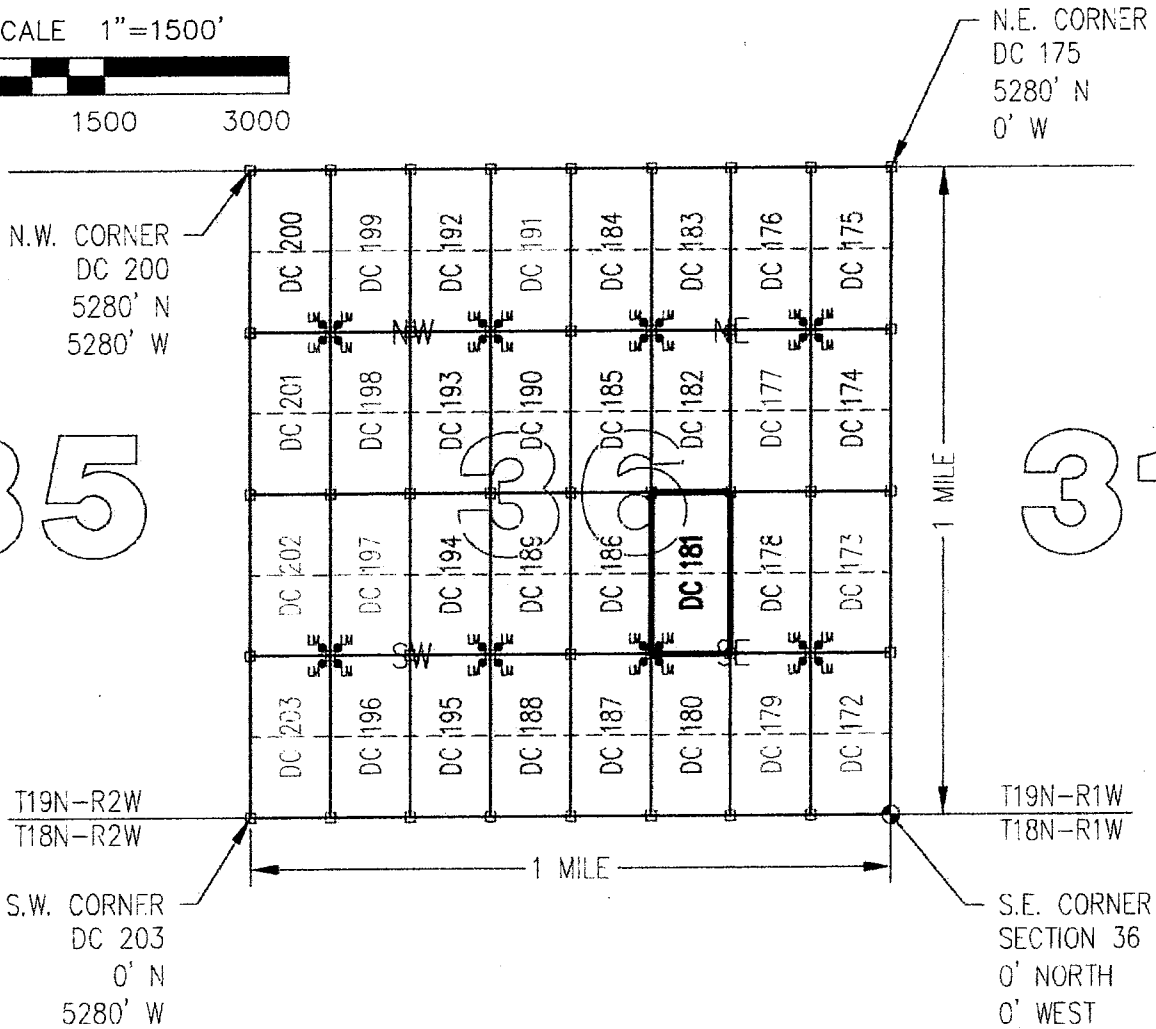


SCALE 1"=1500'



35

31



CLAIM ACREAGE = 20 +/- ACRES

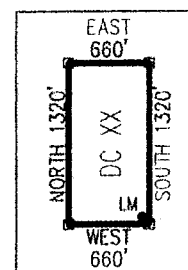
□ INDICATES CORNER OF PLACER CLAIM.  
 SET 2"x2"x5' WOODEN POST (TYPICAL).

LM • INDICATES LOCATION MONUMENT. SET 2"x2"x5' WOODEN  
 POST (INSIDE THE PLACER CLAIM) 4' by 4' FROM A  
 CORNER POST WITH A PLASTIC BOTTLE ATTACHED  
 CONTAINING THE LOCATION NOTICE (TYPICAL).

LOCATORS: DRAKE CEMENT, LLC  
 5745 N Scottsdale Rd, Suite B-110,  
 Scottsdale, AZ 85250

**TYPICAL CLAIM DETAIL**

(NOT TO SCALE)

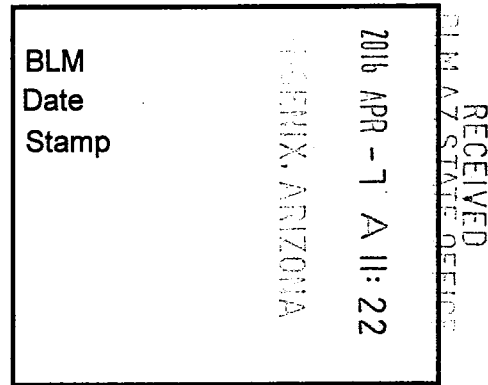


ANCU 37626

Return to:  
Mr. Marc A. Marra, Esq.  
Fennemore Craig, P.C.  
2394 E Camelback Rd, Suite 600  
Phoenix AZ 85016-3429

**LOCATION NOTICE FOR PLACER MINING CLAIM  
STATE OF ARIZONA, COUNTY OF YAVAPAI**

**NOTICE IS HEREBY GIVEN** that the **DC 181** Placer Mining claim has been located by:  
**DRAKE CEMENT, LLC**  
whose current mailing address is: 5745 N Scottsdale Rd,  
Suite B-110, Scottsdale, AZ 85250



This Placer mining claim consists of approximately **20** acres.

The general course of this claim is **North to South** and it is situated in the Puntenney Mining District, Yavapai County, Arizona. This claim is **1320** feet in length and **660** feet in width. This claim is marked by five monuments, constructed of 2" x 2" wood posts extending 4' above the ground, one at each corner and one at the location monument for this claim.

The location monument on which this Location Notice is posted is situated within:

**Section 36, Township 19 North, Range 2 West**, Gila and Salt River Meridian, Yavapai County, Arizona.

The location monument is set inside the **Southwest** corner of this claim, approximately 4' **East** of the **West** line of the claim and 4' **North** of the **South** line of the claim.

This claim encompasses the following Quarter Section(s), Section(s), Township(s) and Range(s):

**NE 1/4, NW 1/4, SE 1/4 &**

**SE 1/4, NW 1/4, SE 1/4,**

**Section 36, T19N-R2W, G&SRM, Yavapai County, Arizona.**

Depicted on the attached claim map.

**THE SOUTHEAST CORNER OF THIS CLAIM IS 1320'± NORTH & 1320'± WEST OF THE SOUTHEAST CORNER OF SECTION 36, T19N-R2W.**

Located, dated and posted on the ground this 8<sup>th</sup> day of March, 2016.

Drake Cement, LLC (Owner)

By:   
Jody A. Stone, RLS (Agent)

AMC437636

# "DC 181"

## PLACER MINING CLAIM

NE1/4, NW1/4, SE1/4

&

SE1/4, NW1/4, SE1/4 OF SECTION 36

T19N-R2W, G&SRM, YAVAPAI COUNTY, AZ

ALL CLAIMS ARE 1320' IN LENGTH & 660' IN WIDTH



SCALE 1"=1500'



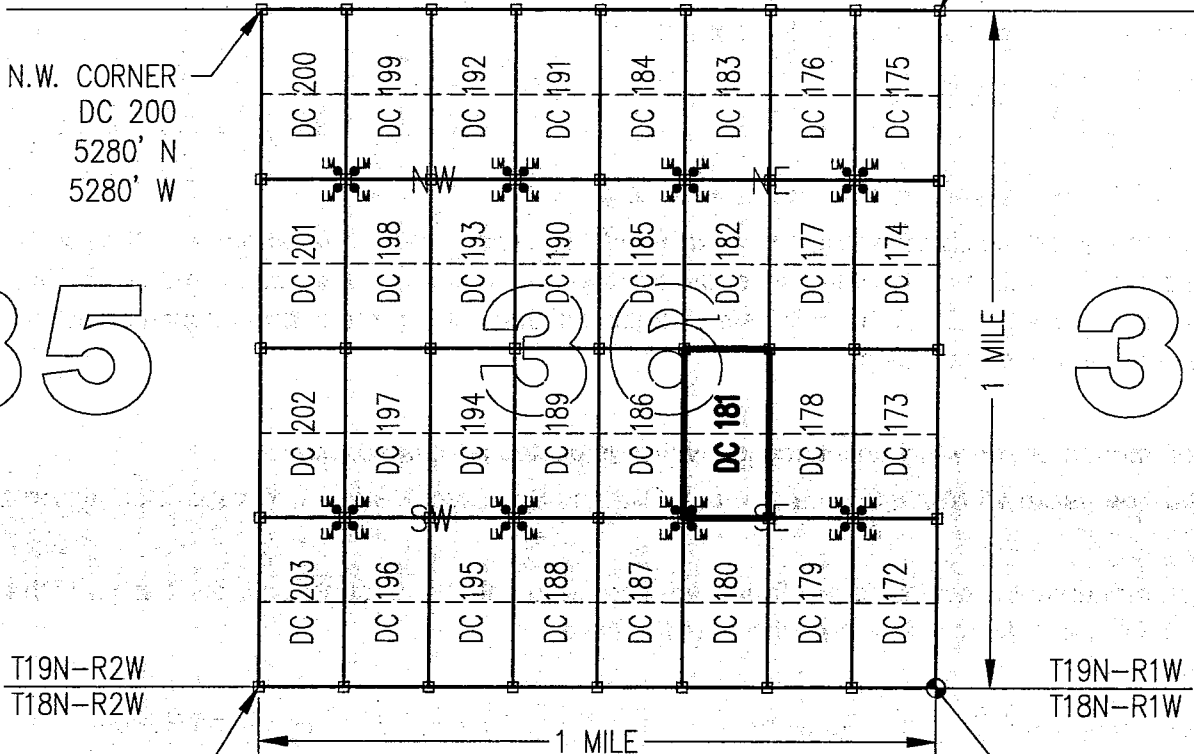
0 1500 3000

N.E. CORNER  
DC 175  
5280' N  
0' W

N.W. CORNER  
DC 200  
5280' N  
5280' W

35

31



T19N-R2W  
T18N-R2W

T19N-R1W  
T18N-R1W

S.W. CORNER  
DC 203  
0' N  
5280' W

S.E. CORNER  
SECTION 36  
0' NORTH  
0' WEST

CLAIM ACREAGE = 20 +/- ACRES

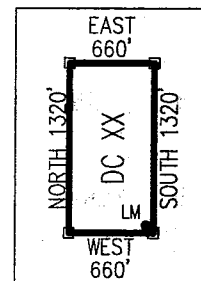
□ INDICATES CORNER OF PLACER CLAIM.  
SET 2"x2"x5' WOODEN POST (TYPICAL).

LM • INDICATES LOCATION MONUMENT. SET 2"x2"x5' WOODEN  
POST (INSIDE THE PLACER CLAIM) 4' by 4' FROM A  
CORNER POST WITH A PLASTIC BOTTLE ATTACHED  
CONTAINING THE LOCATION NOTICE (TYPICAL).

LOCATORS: DRAKE CEMENT, LLC  
5745 N Scottsdale Rd, Suite B-110,  
Scottsdale, AZ 85250

### TYPICAL CLAIM DETAIL

(NOT TO SCALE)




434371636

Return to:  
Mr. Marc A. Marra, Esq.  
Fennemore Craig, P.C.  
2394 E Camelback Rd, Suite 600  
Phoenix AZ 85016-3429



**LOCATION NOTICE FOR PLACER MINING CLAIM  
STATE OF ARIZONA, COUNTY OF YAVAPAI**

**NOTICE IS HEREBY GIVEN** that the **DC 182** Placer Mining claim has been located by:  
**DRAKE CEMENT, LLC**  
whose current mailing address is: 5745 N Scottsdale Rd,  
Suite B-110, Scottsdale, AZ 85250



RECEIVED  
YAVAPAI COUNTY  
AZ STATE OFFICE

This Placer mining claim consists of approximately **20** acres.

The general course of this claim is **North to South** and it is situated in the Puntenney Mining District, Yavapai County, Arizona. This claim is **1320** feet in length and **660** feet in width. This claim is marked by five monuments, constructed of 2" x 2" wood posts extending 4' above the ground, one at each corner and one at the location monument for this claim.

The location monument on which this Location Notice is posted is situated within:

**Section 36, Township 19 North, Range 2 West**, Gila and Salt River Meridian, Yavapai County, Arizona.

The location monument is set inside the **Northwest** corner of this claim, approximately 4' **East** of the **West** line of the claim and 4' **South** of the **North** line of the claim.

This claim encompasses the following Quarter Section(s), Section(s), Township(s) and Range(s):

**NE ¼, SW ¼, NE ¼ &  
SE ¼, SW ¼, NE ¼,  
Section 36, T19N-R2W, G&SRM, Yavapai County, Arizona.**

Depicted on the attached claim map.

**THE SOUTHEAST CORNER OF THIS CLAIM IS 2640'± NORTH & 1320'± WEST OF THE SOUTHEAST CORNER OF SECTION 36, T19N-R2W.**

Located, dated and posted on the ground this 8<sup>th</sup> day of March, 2016.

Drake Cement, LLC (Owner)

By:   
Jody A. Stone, RLS (Agent)

RECEIVED  
YAVAPAI COUNTY  
AZ STATE OFFICE  
2016 APR 26 P 1:59

AMC437637

# "DC 182"

## PLACER MINING CLAIM

NE1/4, SW1/4, NE1/4

&

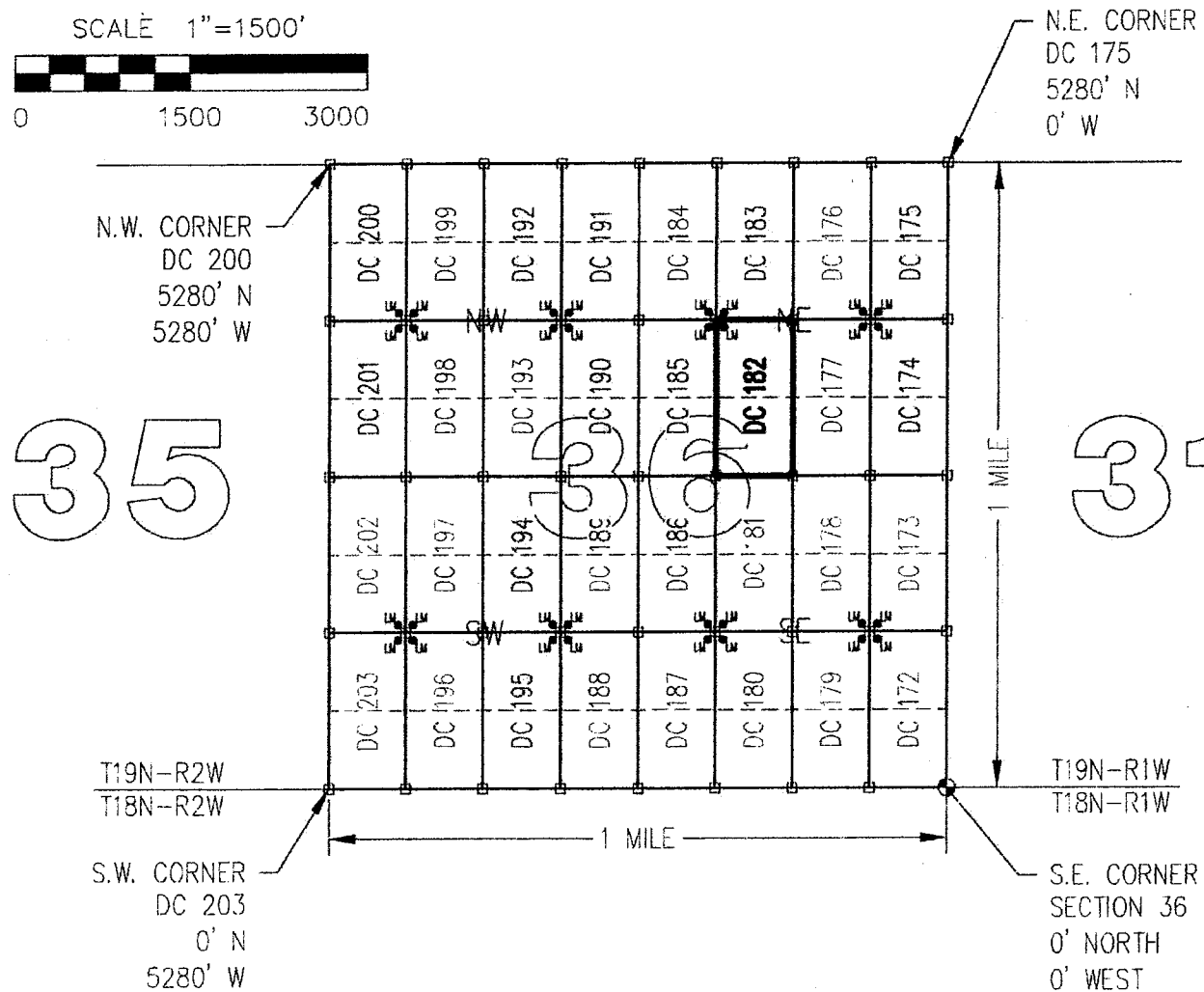

SE1/4, SW1/4, NE1/4 OF SECTION 36

T19N-R2W, G&SRM, YAVAPAI COUNTY, AZ

ALL CLAIMS ARE 1320' IN LENGTH & 660' IN WIDTH



SCALE 1"=1500'



CLAIM ACREAGE - 20 +/- ACRES

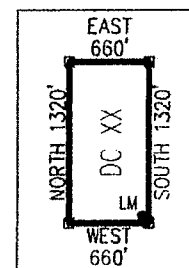
□ INDICATES CORNER OF PLACER CLAIM.  
SET 2"x2"x5' WOODEN POST (TYPICAL).

LM • INDICATES LOCATION MONUMENT. SET 2"x2"x5' WOODEN  
POST (INSIDE THE PLACER CLAIM) 4' by 4' FROM A  
CORNER POST WITH A PLASTIC BOTTLE ATTACHED  
CONTAINING THE LOCATION NOTICE (TYPICAL).

LOCATORS: DRAKE CEMENT, LLC  
5745 N Scottsdale Rd, Suite B-110,  
Scottsdale, AZ 85250

### TYPICAL CLAIM DETAIL

(NOT TO SCALE)



ANCHOR 37637



Return to:  
Mr. Marc A. Marra, Esq.  
Fennemore Craig, P.C.  
2394 E Camelback Rd, Suite 600  
Phoenix AZ 85016-3429

**LOCATION NOTICE FOR PLACER MINING CLAIM  
STATE OF ARIZONA, COUNTY OF YAVAPAI**

**NOTICE IS HEREBY GIVEN** that the **DC 182** Placer Mining claim has been located by:  
**DRAKE CEMENT, LLC**  
whose current mailing address is: 5745 N Scottsdale Rd,  
Suite B-110, Scottsdale, AZ 85250

BLM Date Stamp	2016 APR - 7 A 11: 22 PHOENIX, ARIZONA
----------------------	---

RECEIVED  
PLM AZ STATE OFFICE

This Placer mining claim consists of approximately **20** acres.

The general course of this claim is **North to South** and it is situated in the Puntenney Mining District, Yavapai County, Arizona. This claim is **1320** feet in length and **660** feet in width. This claim is marked by five monuments, constructed of 2" x 2" wood posts extending 4' above the ground, one at each corner and one at the location monument for this claim.

The location monument on which this Location Notice is posted is situated within:

**Section 36, Township 19 North, Range 2 West**, Gila and Salt River Meridian, Yavapai County, Arizona.

The location monument is set inside the **Northwest** corner of this claim, approximately 4' **East** of the **West** line of the claim and 4' **South** of the **North** line of the claim.

This claim encompasses the following Quarter Section(s), Section(s), Township(s) and Range(s):

**NE 1/4, SW 1/4, NE 1/4 &**

**SE 1/4, SW 1/4, NE 1/4,**

**Section 36, T19N-R2W, G&SRM, Yavapai County, Arizona.**

Depicted on the attached claim map.

**THE SOUTHEAST CORNER OF THIS CLAIM IS 2640'± NORTH & 1320'± WEST OF THE SOUTHEAST CORNER OF SECTION 36, T19N-R2W.**

Located, dated and posted on the ground this 8<sup>th</sup> day of March, 2016.

Drake Cement, LLC (Owner)

By:   
Jody A. Stone, RLS (Agent)

AMC437637

# "DC 182"

## PLACER MINING CLAIM

NE1/4, SW1/4, NE1/4

&

SE1/4, SW1/4, NE1/4 OF SECTION 36

T19N-R2W, G&SRM, YAVAPAI COUNTY, AZ

ALL CLAIMS ARE 1320' IN LENGTH & 660' IN WIDTH



SCALE 1"=1500'



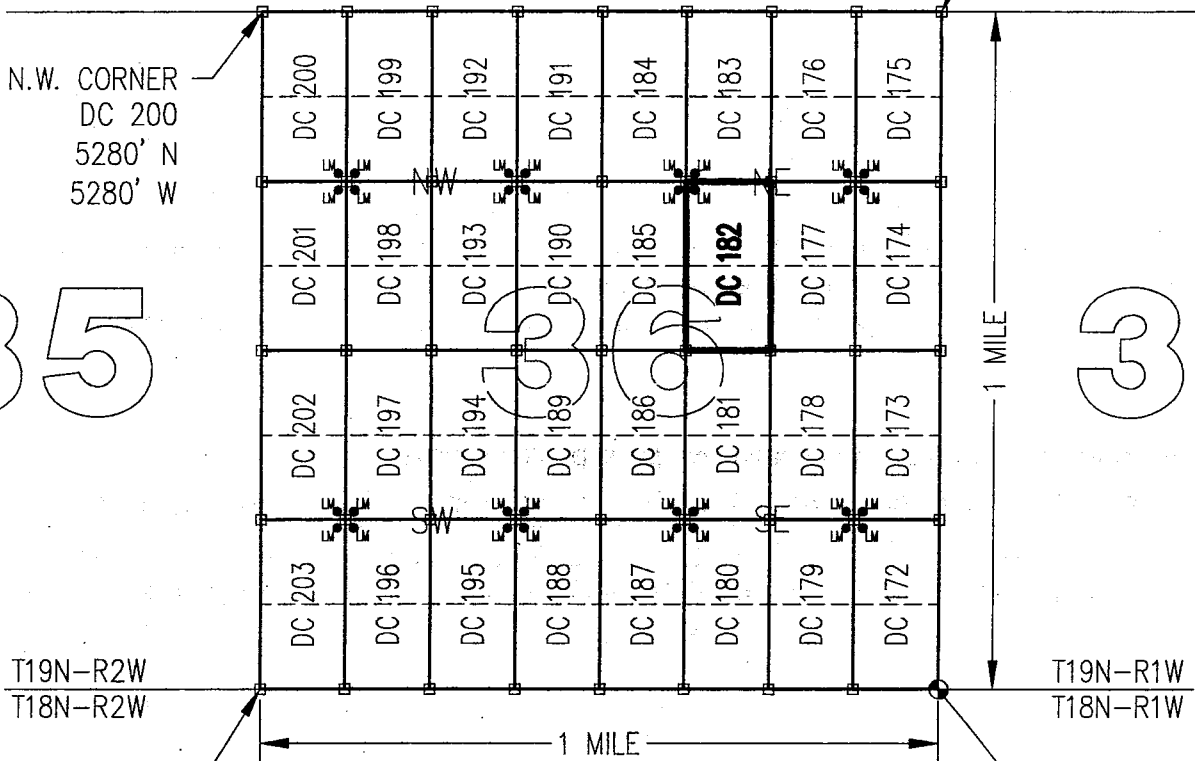
0 1500 3000

N.E. CORNER  
DC 175  
5280' N  
0' W

N.W. CORNER  
DC 200  
5280' N  
5280' W

35

31



T19N-R2W  
T18N-R2W

T19N-R1W  
T18N-R1W

S.W. CORNER  
DC 203  
0' N  
5280' W

S.E. CORNER  
SECTION 36  
0' NORTH  
0' WEST

CLAIM ACREAGE = 20 +/- ACRES

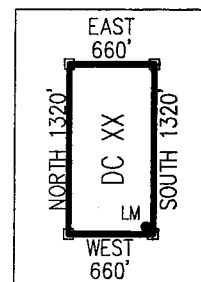
- INDICATES CORNER OF PLACER CLAIM.  
SET 2"x2"x5' WOODEN POST (TYPICAL).

- LM • INDICATES LOCATION MONUMENT. SET 2"x2"x5' WOODEN POST (INSIDE THE PLACER CLAIM) 4' by 4' FROM A CORNER POST WITH A PLASTIC BOTTLE ATTACHED CONTAINING THE LOCATION NOTICE (TYPICAL).

LOCATORS: DRAKE CEMENT, LLC  
5745 N Scottsdale Rd, Suite B-110,  
Scottsdale, AZ 85250

### TYPICAL CLAIM DETAIL

(NOT TO SCALE)




AMC437637

Return to:  
Mr. Marc A. Marra, Esq.  
Fennemore Craig, P.C.  
2394 E Camelback Rd, Suite 600  
Phoenix AZ 85016-3429



**LOCATION NOTICE FOR PLACER MINING CLAIM  
STATE OF ARIZONA, COUNTY OF YAVAPAI**

**NOTICE IS HEREBY GIVEN** that the **DC 183** Placer Mining claim has been located by:  
**DRAKE CEMENT, LLC**  
whose current mailing address is: 5745 N Scottsdale Rd,  
Suite B-110, Scottsdale, AZ 85250



RECEIVED

This Placer mining claim consists of approximately **20** acres.

The general course of this claim is **North to South** and it is situated in the Puntteney Mining District, Yavapai County, Arizona. This claim is **1320** feet in length and **660** feet in width. This claim is marked by five monuments, constructed of 2" x 2" wood posts extending 4' above the ground, one at each corner and one at the location monument for this claim.

The location monument on which this Location Notice is posted is situated within:

**Section 36, Township 19 North, Range 2 West**, Gila and Salt River Meridian, Yavapai County, Arizona.

The location monument is set inside the **Southwest** corner of this claim, approximately 4' **East** of the **West** line of the claim and 4' **North** of the **South** line of the claim.

This claim encompasses the following Quarter Section(s), Section(s), Township(s) and Range(s):

**NE ¼, NW ¼, NE ¼ &**

**SE ¼, NW ¼, NE ¼,**


**Section 36, T19N-R2W, G&SRM, Yavapai County, Arizona.**

Depicted on the attached claim map.

**THE SOUTHEAST CORNER OF THIS CLAIM IS 3960'± NORTH & 1320'± WEST OF THE SOUTHEAST CORNER OF SECTION 36, T19N-R2W.**

Located, dated and posted on the ground this 8th day of March, 2016.

Drake Cement, LLC (Owner)

By:   
Jody A. Stone, RLS (Agent)

PHOENIX, ARIZONA

2016 APR 26 P 1:59

RECEIVED  
BLM AZ STATE OFFICE

AMC 437638

# "DC 183"

## PLACER MINING CLAIM

NE1/4, NW1/4, NE1/4

&

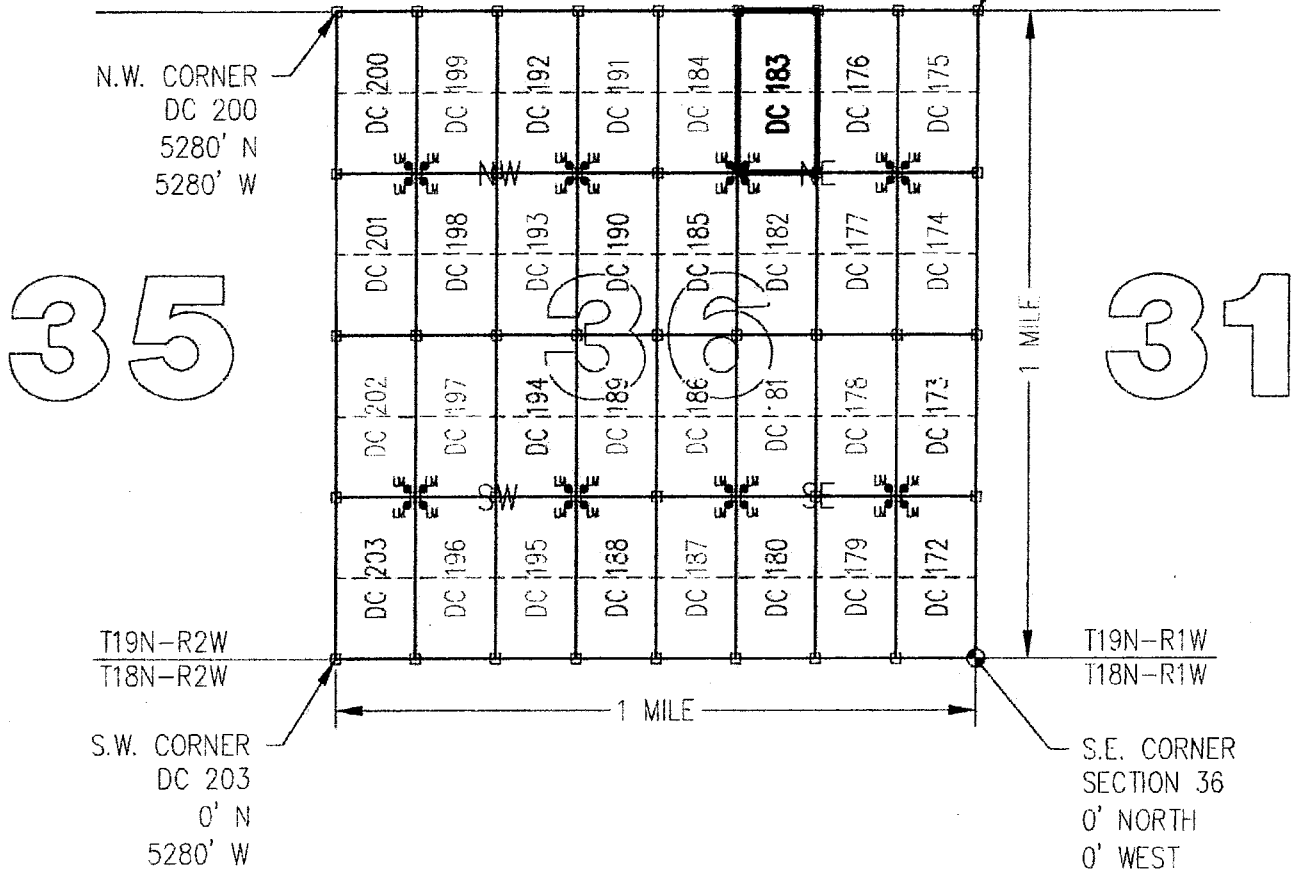

SE1/4, NW1/4, NE1/4 OF SECTION 36

T19N-R2W, G&SRM, YAVAPAI COUNTY, AZ

ALL CLAIMS ARE 1320' IN LENGTH & 660' IN WIDTH



SCALE 1"=1500'



CLAIM ACREAGE = 20 +/- ACRES

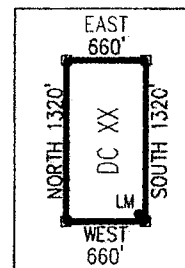
□ INDICATES CORNER OF PLACER CLAIM.  
SET 2"x2"x5' WOODEN POST (TYPICAL).

LM • INDICATES LOCATION MONUMENT. SET 2"x2"x5' WOODEN POST (INSIDE THE PLACER CLAIM) 4' by 4' FROM A CORNER POST WITH A PLASTIC BOTTLE ATTACHED CONTAINING THE LOCATION NOTICE (TYPICAL).

LOCATORS: DRAKE CEMENT, LLC  
5745 N Scottsdale Rd, Suite B-110,  
Scottsdale, AZ 85250

### TYPICAL CLAIM DETAIL

(NOT TO SCALE)




ANCU 31638

Return to:  
Mr. Marc A. Marra, Esq.  
Fennemore Craig, P.C.  
2394 E Camelback Rd, Suite 600  
Phoenix AZ 85016-3429

**LOCATION NOTICE FOR PLACER MINING CLAIM  
STATE OF ARIZONA, COUNTY OF YAVAPAI**

**NOTICE IS HEREBY GIVEN** that the **DC 183** Placer Mining claim has been located by:  
**DRAKE CEMENT, LLC**  
whose current mailing address is: 5745 N Scottsdale Rd,  
Suite B-110, Scottsdale, AZ 85250



This Placer mining claim consists of approximately **20** acres.

The general course of this claim is **North to South** and it is situated in the Puntenney Mining District, Yavapai County, Arizona. This claim is **1320** feet in length and **660** feet in width. This claim is marked by five monuments, constructed of 2" x 2" wood posts extending 4' above the ground, one at each corner and one at the location monument for this claim.

The location monument on which this Location Notice is posted is situated within:

**Section 36, Township 19 North, Range 2 West**, Gila and Salt River Meridian, Yavapai County, Arizona.

The location monument is set inside the **Southwest** corner of this claim, approximately 4' **East** of the **West** line of the claim and 4' **North** of the **South** line of the claim.

This claim encompasses the following Quarter Section(s), Section(s), Township(s) and Range(s):

**NE ¼, NW ¼, NE ¼ &**

**SE ¼, NW ¼, NE ¼,**

**Section 36, T19N-R2W, G&SRM, Yavapai County, Arizona.**


Depicted on the attached claim map.

**THE SOUTHEAST CORNER OF THIS CLAIM IS 3960'± NORTH & 1320'± WEST OF THE SOUTHEAST CORNER OF SECTION 36, T19N-R2W.**

Located, dated and posted on the ground this 8<sup>th</sup> day of March, 2016.

Drake Cement, LLC (Owner)

By:

  
Jody A. Stone, RLS (Agent)

AMC 437638

# "DC 183"

## PLACER MINING CLAIM

NE1/4, NW1/4, NE1/4

&

SE1/4, NW1/4, NE1/4 OF SECTION 36

T19N-R2W, G&SRM, YAVAPAI COUNTY, AZ

ALL CLAIMS ARE 1320' IN LENGTH & 660' IN WIDTH



SCALE 1"=1500'

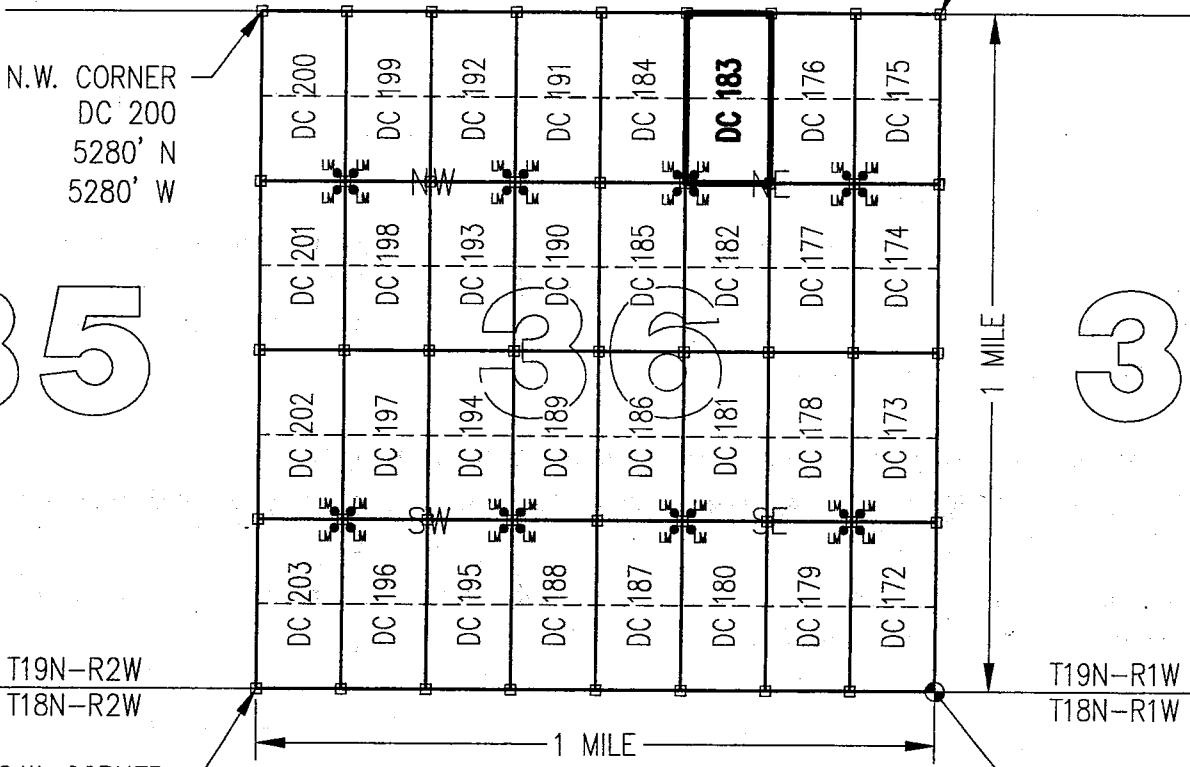


N.E. CORNER  
DC 175  
5280' N  
0' W

N.W. CORNER  
DC 200  
5280' N  
5280' W

35

31



T19N-R2W  
T18N-R2W

T19N-R1W  
T18N-R1W

S.W. CORNER  
DC 203  
0' N  
5280' W

S.E. CORNER  
SECTION 36  
0' NORTH  
0' WEST

CLAIM ACREAGE = 20 +/- ACRES

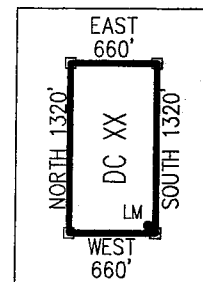
□ INDICATES CORNER OF PLACER CLAIM.  
SET 2"x2"x5' WOODEN POST (TYPICAL).

LM • INDICATES LOCATION MONUMENT. SET 2"x2"x5' WOODEN  
POST (INSIDE THE PLACER CLAIM) 4' by 4' FROM A  
CORNER POST WITH A PLASTIC BOTTLE ATTACHED  
CONTAINING THE LOCATION NOTICE (TYPICAL).

LOCATORS: DRAKE CEMENT, LLC  
5745 N Scottsdale Rd, Suite B-110,  
Scottsdale, AZ 85250

### TYPICAL CLAIM DETAIL

(NOT TO SCALE)




ANCH 31638

Return to:  
Mr. Marc A. Marra, Esq.  
Fennemore Craig, P.C.  
2394 E Camelback Rd, Suite 600  
Phoenix AZ 85016-3429



**LOCATION NOTICE FOR PLACER MINING CLAIM  
STATE OF ARIZONA, COUNTY OF YAVAPAI**

**NOTICE IS HEREBY GIVEN** that the **DC 184** Placer Mining claim has been located by:  
**DRAKE CEMENT, LLC**  
whose current mailing address is: 5745 N Scottsdale Rd,  
Suite B-110, Scottsdale, AZ 85250



RECEIVED  
APR 7 8 58 AM 2016  
BLM AZ STATE OFFICE

This Placer mining claim consists of approximately **20** acres.  
The general course of this claim is **North to South** and it is situated in the Puntenney Mining District, Yavapai County, Arizona. This claim is **1320** feet in length and **660** feet in width. This claim is marked by five monuments, constructed of 2" x 2" wood posts extending 4' above the ground, one at each corner and one at the location monument for this claim.

The location monument on which this Location Notice is posted is situated within:  
**Section 36, Township 19 North, Range 2 West**, Gila and Salt River Meridian, Yavapai County, Arizona.

The location monument is set inside the **Southeast** corner of this claim, approximately 4' **West** of the **East** line of the claim and 4' **North** of the **South** line of the claim.

This claim encompasses the following Quarter Section(s), Section(s), Township(s) and Range(s):  
**NW ¼, NW ¼, NE ¼ &  
SW ¼, NW ¼, NE ¼,**  
**Section 36, T19N-R2W, G&SRM, Yavapai County, Arizona.**

Depicted on the attached claim map.

**THE SOUTHEAST CORNER OF THIS CLAIM IS 3960'± NORTH & 1980'± WEST OF THE SOUTHEAST CORNER OF SECTION 36, T19N-R2W.**

Located, dated and posted on the ground this 5th day of March, 2016.

Drake Cement, LLC (Owner)

By:   
Jody A. Stone, RLS (Agent)

RECEIVED  
BLM AZ STATE OFFICE  
2016 APR 26 P 1:59  
YAVAPAI, ARIZONA

AMC437639

**"DC 184"**  
**PLACER MINING CLAIM**  
 NW1/4, NW1/4, NE1/4

&  
 SW1/4, NW1/4, NE1/4 OF SECTION 36

T19N-R2W, G&SRM, YAVAPAI COUNTY, AZ  
 ALL CLAIMS ARE 1320' IN LENGTH & 660' IN WIDTH

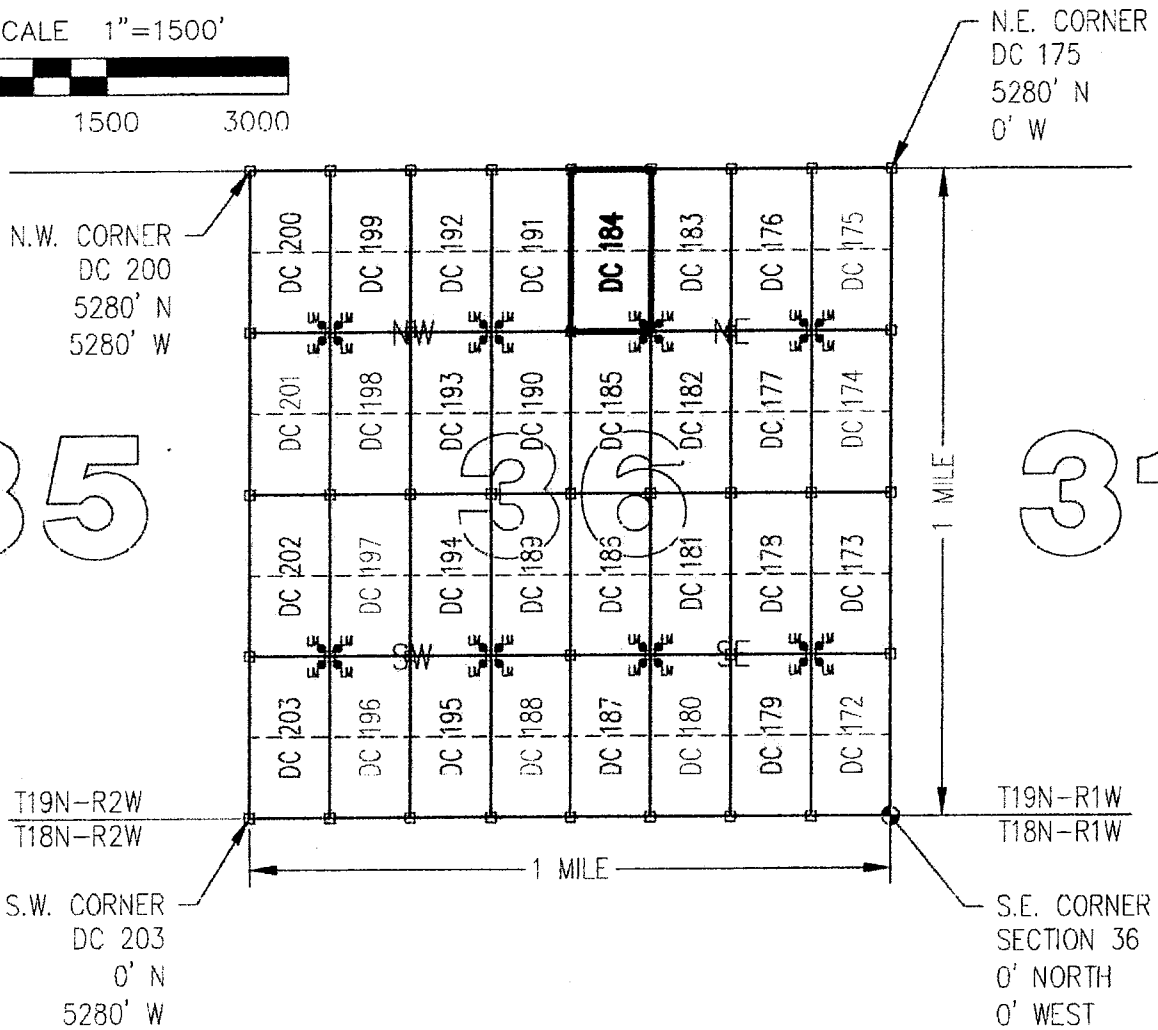


SCALE 1"=1500'



35

31



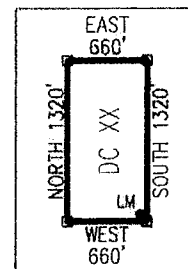
CLAIM ACREAGE = 20 +/- ACRES

□ INDICATES CORNER OF PLACER CLAIM.  
 SET 2"x2"x5' WOODEN POST (TYPICAL).

LM • INDICATES LOCATION MONUMENT. SET 2"x2"x5' WOODEN  
 POST (INSIDE THE PLACER CLAIM) 4' by 4' FROM A  
 CORNER POST WITH A PLASTIC BOTTLE ATTACHED  
 CONTAINING THE LOCATION NOTICE (TYPICAL).

LOCATORS: DRAKE CEMENT, LLC  
 5745 N Scottsdale Rd, Suite B-110,  
 Scottsdale, AZ 85250

**TYPICAL CLAIM DETAIL**  
 (NOT TO SCALE)




AMC437639



Return to:  
Mr. Marc A. Marra, Esq.  
Fennemore Craig, P.C.  
2394 E Camelback Rd, Suite 600  
Phoenix AZ 85016-3429

**LOCATION NOTICE FOR PLACER MINING CLAIM  
STATE OF ARIZONA, COUNTY OF YAVAPAI**

**NOTICE IS HEREBY GIVEN** that the **DC 184** Placer Mining claim has been located by:  
**DRAKE CEMENT, LLC**  
whose current mailing address is: 5745 N Scottsdale Rd,  
Suite B-110, Scottsdale, AZ 85250



This Placer mining claim consists of approximately **20** acres.

The general course of this claim is **North to South** and it is situated in the Puntenney Mining District, Yavapai County, Arizona. This claim is **1320** feet in length and **660** feet in width. This claim is marked by five monuments, constructed of 2" x 2" wood posts extending 4' above the ground, one at each corner and one at the location monument for this claim.

The location monument on which this Location Notice is posted is situated within:

**Section 36, Township 19 North, Range 2 West**, Gila and Salt River Meridian, Yavapai County, Arizona.

The location monument is set inside the **Southeast** corner of this claim, approximately 4' **West** of the **East** line of the claim and 4' **North** of the **South** line of the claim.

This claim encompasses the following Quarter Section(s), Section(s), Township(s) and Range(s):

**NW ¼, NW ¼, NE ¼ &**

**SW ¼, NW ¼, NE ¼,**

**Section 36, T19N-R2W, G&SRM, Yavapai County, Arizona.**

Depicted on the attached claim map.

**THE SOUTHEAST CORNER OF THIS CLAIM IS 3960'± NORTH & 1980'± WEST OF THE SOUTHEAST CORNER OF SECTION 36, T19N-R2W.**

Located, dated and posted on the ground this 8th day of March, 2016.

Drake Cement, LLC (Owner)

By:   
Jody A. Stone, RLS (Agent)

AMC437639

# "DC 184"

## PLACER MINING CLAIM

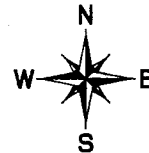
NW1/4, NW1/4, NE1/4

&

SW1/4, NW1/4, NE1/4 OF SECTION 36

T19N-R2W, G&SRM, YAVAPAI COUNTY, AZ

ALL CLAIMS ARE 1320' IN LENGTH & 660' IN WIDTH



SCALE 1"=1500'



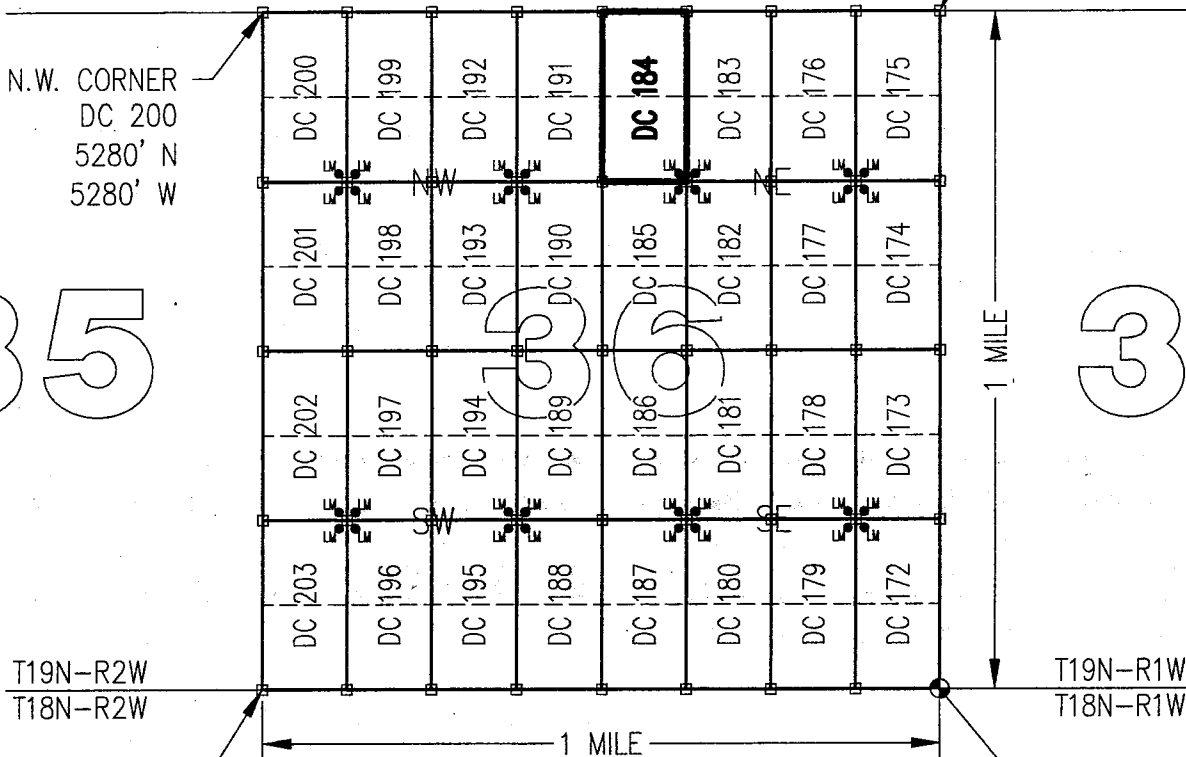
0 1500 3000

N.E. CORNER  
DC 175  
5280' N  
0' W

N.W. CORNER  
DC 200  
5280' N  
5280' W

35

31



S.W. CORNER  
DC 203  
0' N  
5280' W

S.E. CORNER  
SECTION 36  
0' NORTH  
0' WEST

CLAIM ACREAGE = 20 +/- ACRES

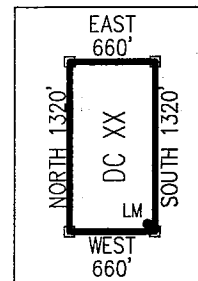
□ INDICATES CORNER OF PLACER CLAIM.  
SET 2"x2"x5' WOODEN POST (TYPICAL).

LM • INDICATES LOCATION MONUMENT. SET 2"x2"x5' WOODEN  
POST (INSIDE THE PLACER CLAIM) 4' by 4' FROM A  
CORNER POST WITH A PLASTIC BOTTLE ATTACHED  
CONTAINING THE LOCATION NOTICE (TYPICAL).

LOCATORS: DRAKE CEMENT, LLC  
5745 N Scottsdale Rd, Suite B-110,  
Scottsdale, AZ 85250

### TYPICAL CLAIM DETAIL

(NOT TO SCALE)



ANCL 37639

DEPARTMENT OF INTERIOR  
BUREAU OF LAND MANAGEMENT

Input Parameters for Geographic Report with Land

System Id = CR

Admin State = AZ

Geo State =

Casetype Begins With

Case Disp Txt = AUTHORIZED, CANCELLED, EXPIRED, PENDING, REJECTED, RELINQUISHED, WITHDRAWN

Mer Twp Rng =

Section =

Mtrs = 14 0180N 0010W 005, 14 0180N 0010W 006, 14 0180N 0010W 999, 14 0180N 0020W 001, 14 0180N 0020W 002, 14 0180N 0020W 003, 14 0180N 0020W 010, 14 0180N 0020W 011, 14 0180N 0020W 015, 14 0180N 0020W 999, 14 0190N 0010W 032, 14 0190N 0010W 033, 14 0190N 0010W 999, 14 0190N 0020W 034, 14 0190N 0020W 035, 14 0190N 0020W 036, 14 0190N 0020W 999

Commodity =

Commodity Txt =

Pending Org =

Pend Org Decode =

Total Rows Returned: 15

RUN TIME: 08:03 AM

Adm State: AZ

UNITED STATES DEPARTMENT OF INTERIOR  
BUREAU OF LAND MANAGEMENT  
GEOGRAPHIC REPORT WITH LAND  
Sorted by Serial Number

RUN DATE: 04/19/2016  
Page 1 of 3

Serial Number: AZA 003615  
Total Case Acres: 117.090

<u>Casetype</u>	<u>Case Disp</u>	14	0190N	0010W	<u>Sect</u>	<u>Sur Typ</u>	<u>Sur Num</u>	<u>Suff</u>	<u>Subdivision</u>	<u>Act Pend</u>
288100	AUTHORIZED				033	ALIQ			W2E2;	

Serial Number: AZA 004471  
Total Case Acres: 0.836

<u>Casetype</u>	<u>Case Disp</u>	14	0190N	0010W	<u>Sect</u>	<u>Sur Typ</u>	<u>Sur Num</u>	<u>Suff</u>	<u>Subdivision</u>	<u>Act Pend</u>
288100	AUTHORIZED				033	ALIQ			SE;	

Serial Number: AZA 029957PT  
Total Case Acres: 246.161

<u>Casetype</u>	<u>Case Disp</u>	14	0180N	0020W	<u>Sect</u>	<u>Sur Typ</u>	<u>Sur Num</u>	<u>Suff</u>	<u>Subdivision</u>	<u>Act Pend</u>
220200	AUTHORIZED				003	FF LOTS		1	PART SW; 3,4;	

Serial Number: AZA 033350  
Total Case Acres: 640.050

<u>Casetype</u>	<u>Case Disp</u>	14	0190N	0010W	<u>Sect</u>	<u>Sur Typ</u>	<u>Sur Num</u>	<u>Suff</u>	<u>Subdivision</u>	<u>Act Pend</u>
288100	AUTHORIZED				033	ALIQ			W2E2,E2NW;	

Serial Number: AZA 033870PT  
Total Case Acres: 225.230

<u>Casetype</u>	<u>Case Disp</u>	14	0180N	0020W	<u>Sect</u>	<u>Sur Typ</u>	<u>Sur Num</u>	<u>Suff</u>	<u>Subdivision</u>	<u>Act Pend</u>
220200	PENDING				003	FF FF			PART LOTS 3,4; PART SW;	Y Y

RUN TIME: 08:03 AM

Adm State: AZ

UNITED STATES DEPARTMENT OF INTERIOR  
BUREAU OF LAND MANAGEMENT  
GEOGRAPHIC REPORT WITH LAND  
Sorted by Serial Number

RUN DATE: 04/19/2016  
Page 2 of 3

Serial Number: AZPHX 0016480  
Total Case Acres: 920.000

<u>Casetype</u>	<u>Case Disp</u>	14	0190N	0010W	<u>Sect</u>	<u>Sur Typ</u>	<u>Sur Num</u>	<u>Suff</u>	<u>Subdivision</u>	<u>Act Pend</u>
284200	AUTHORIZED				033	ALIQ			N2SW,SE,NE;	

Serial Number: AZPHX 0086596  
Total Case Acres: 155.151

<u>Casetype</u>	<u>Case Disp</u>	14	0190N	0020W	<u>Sect</u>	<u>Sur Typ</u>	<u>Sur Num</u>	<u>Suff</u>	<u>Subdivision</u>	<u>Act Pend</u>
289101	AUTHORIZED				034	ALIQ			SWSWNE,NW,SE;	
					035	ALIQ			SW,SWSWSE;	

Serial Number: AZPHX 0086599  
Total Case Acres: 568.480

<u>Casetype</u>	<u>Case Disp</u>	14	0180N	0010W	<u>Sect</u>	<u>Sur Typ</u>	<u>Sur Num</u>	<u>Suff</u>	<u>Subdivision</u>	<u>Act Pend</u>
284200	AUTHORIZED				005	ALIQ			S2N2,SW;	
						LOTS			1,2;	

Serial Number: AZPHX 0086599  
Total Case Acres: 568.480

<u>Casetype</u>	<u>Case Disp</u>	14	0190N	0010W	<u>Sect</u>	<u>Sur Typ</u>	<u>Sur Num</u>	<u>Suff</u>	<u>Subdivision</u>	<u>Act Pend</u>
284200	AUTHORIZED				032	ALIQ			E2;	
					033	ALIQ			SWNW,W2SW;	

Serial Number: AZPHX 0086951  
Total Case Acres: 28.520

<u>Casetype</u>	<u>Case Disp</u>	14	0180N	0010W	<u>Sect</u>	<u>Sur Typ</u>	<u>Sur Num</u>	<u>Suff</u>	<u>Subdivision</u>	<u>Act Pend</u>
289100	AUTHORIZED				005	FF		1	SW,SE,NE;	
					006	ALIQ			SESE;	

RUN TIME: 08:03 AM

Adm State: AZ

UNITED STATES DEPARTMENT OF INTERIOR  
BUREAU OF LAND MANAGEMENT  
GEOGRAPHIC REPORT WITH LAND  
Sorted by Serial Number

RUN DATE: 04/19/2016  
Page 3 of 3

Serial Number: AZPHX 0086951  
Total Case Acres: 28.520

<u>Casetype</u>	<u>Case Disp</u>				<u>Sect</u>	<u>Sur Typ</u>	<u>Sur Num</u>	<u>Suff</u>	<u>Subdivision</u>	<u>Act Pend</u>
289100	AUTHORIZED	14	0190N	0010W	032	ALIQ			SESE;	



















DEPARTMENT OF INTERIOR  
BUREAU OF LAND MANAGEMENT

Input Parameters for Geographic Report with Land

System Id = CR

Admin State = AZ

Geo State =

Casetype Begins With

Case Disp Txt = AUTHORIZED, CANCELLED, EXPIRED, PENDING, REJECTED, RELINQUISHED, WITHDRAWN

Mer Twp Rng =

Section =

Mtrs = 14 0180N 0010W 005, 14 0180N 0010W 006, 14 0180N 0010W 999, 14 0180N 0020W 001, 14 0180N 0020W 002, 14 0180N 0020W 003, 14 0180N 0020W 010, 14 0180N 0020W 011, 14 0180N 0020W 015, 14 0180N 0020W 999, 14 0190N 0010W 032, 14 0190N 0010W 033, 14 0190N 0010W 999, 14 0190N 0020W 034, 14 0190N 0020W 035, 14 0190N 0020W 036, 14 0190N 0020W 999

Commodity =

Commodity Txt =

Pending Org =

Pend Org Decode =

Total Rows Returned: 15

RUN TIME: 08:03 AM

Adm State: AZ

UNITED STATES DEPARTMENT OF INTERIOR  
BUREAU OF LAND MANAGEMENT  
GEOGRAPHIC REPORT WITH LAND  
Sorted by Serial Number

RUN DATE: 04/19/2016

Page 1 of 3

Serial Number: AZA 003615

Total Case Acres: 117.090

<u>Casetype</u>	<u>Case Disp</u>				<u>Sect</u>	<u>Sur Typ</u>	<u>Sur Num</u>	<u>Suff</u>	<u>Subdivision</u>	<u>Act Pend</u>
288100	AUTHORIZED	14	0190N	0010W	033	ALIQ			W2E2;	

Serial Number: AZA 004471

Total Case Acres: 0.836

<u>Casetype</u>	<u>Case Disp</u>				<u>Sect</u>	<u>Sur Typ</u>	<u>Sur Num</u>	<u>Suff</u>	<u>Subdivision</u>	<u>Act Pend</u>
288100	AUTHORIZED	14	0190N	0010W	033	ALIQ			SE;	

Serial Number: AZA 029957PT

Total Case Acres: 246.161

<u>Casetype</u>	<u>Case Disp</u>				<u>Sect</u>	<u>Sur Typ</u>	<u>Sur Num</u>	<u>Suff</u>	<u>Subdivision</u>	<u>Act Pend</u>
220200	AUTHORIZED	14	0180N	0020W	003	FF LOTS		1	PART SW; 3,4;	

Serial Number: AZA 033350

Total Case Acres: 640.050

<u>Casetype</u>	<u>Case Disp</u>				<u>Sect</u>	<u>Sur Typ</u>	<u>Sur Num</u>	<u>Suff</u>	<u>Subdivision</u>	<u>Act Pend</u>
288100	AUTHORIZED	14	0190N	0010W	033	ALIQ			W2E2,E2NW;	

Serial Number: AZA 033870PT

Total Case Acres: 225.230

<u>Casetype</u>	<u>Case Disp</u>				<u>Sect</u>	<u>Sur Typ</u>	<u>Sur Num</u>	<u>Suff</u>	<u>Subdivision</u>	<u>Act Pend</u>
220200	PENDING	14	0180N	0020W	003	FF FF			PART LOTS 3,4; PART SW;	Y Y



RUN TIME: 08:03 AM

Adm State: AZ

UNITED STATES DEPARTMENT OF INTERIOR  
BUREAU OF LAND MANAGEMENT  
GEOGRAPHIC REPORT WITH LAND  
Sorted by Serial Number

RUN DATE: 04/19/2016  
Page 2 of 3

Serial Number: AZPHX 0016480  
Total Case Acres: 920.000

<u>Casetype</u>	<u>Case Disp</u>	14	0190N	0010W	<u>Sect</u>	<u>Sur Typ</u>	<u>Sur Num</u>	<u>Suff</u>	<u>Subdivision</u>	<u>Act Pend</u>
284200	AUTHORIZED				033	ALIQ			N2SW,SENW,NE;	

Serial Number: AZPHX 0086596  
Total Case Acres: 155.151

<u>Casetype</u>	<u>Case Disp</u>	14	0190N	0020W	<u>Sect</u>	<u>Sur Typ</u>	<u>Sur Num</u>	<u>Suff</u>	<u>Subdivision</u>	<u>Act Pend</u>
289101	AUTHORIZED				034	ALIQ			SWSWNE,NW,SE;	
					035	ALIQ			SW,SWSWSE;	

Serial Number: AZPHX 0086599  
Total Case Acres: 568.480

<u>Casetype</u>	<u>Case Disp</u>	14	0180N	0010W	<u>Sect</u>	<u>Sur Typ</u>	<u>Sur Num</u>	<u>Suff</u>	<u>Subdivision</u>	<u>Act Pend</u>
284200	AUTHORIZED				005	ALIQ			S2N2,SW;	
						LOTS			1,2;	

Serial Number: AZPHX 0086599  
Total Case Acres: 568.480

<u>Casetype</u>	<u>Case Disp</u>	14	0190N	0010W	<u>Sect</u>	<u>Sur Typ</u>	<u>Sur Num</u>	<u>Suff</u>	<u>Subdivision</u>	<u>Act Pend</u>
284200	AUTHORIZED				032	ALIQ			E2;	
					033	ALIQ			SWNW,W2SW;	

Serial Number: AZPHX 0086951  
Total Case Acres: 28.520

<u>Casetype</u>	<u>Case Disp</u>	14	0180N	0010W	<u>Sect</u>	<u>Sur Typ</u>	<u>Sur Num</u>	<u>Suff</u>	<u>Subdivision</u>	<u>Act Pend</u>
289100	AUTHORIZED				005	FF		1	SW,SENW,NE;	
					006	ALIQ			SESE;	

RUN TIME: 08:03 AM

Adm State: AZ

UNITED STATES DEPARTMENT OF INTERIOR  
BUREAU OF LAND MANAGEMENT  
GEOGRAPHIC REPORT WITH LAND  
Sorted by Serial Number

RUN DATE: 04/19/2016  
Page 3 of 3

Serial Number: AZPHX 0086951  
Total Case Acres: 28.520

<u>Casetype</u>	<u>Case Disp</u>	<u>14</u>	<u>0190N</u>	<u>0010W</u>	<u>Sect</u>	<u>Sur Typ</u>	<u>Sur Num</u>	<u>Suff</u>	<u>Subdivision</u>	<u>Act Pend</u>
289100	AUTHORIZED				032	ALIQ			SESE;	